


















- KEY**
-  Schedule Ancient Monuments (SAM)
 -  Listed Buildings
 -  Candidate Special Area of Conservation (CSAC)
 -  Site of Special Scientific Interest (SSSI)
 -  District Wildlife Sites (DWS)
 -  Area of Landscape Significance
 -  Woodland
 -  Alluvium (Clays, silts, sands and gravels)
 -  Peat
 -  Maryculter Church Yard
 -  BP Pipeline
 -  Shell Pipeline
 -  Transco Pipeline
 -  Pylons
 -  SW Trunk Water Main
 -  SW Aqueduct
 -  BT Fibre Optic

Rev	Revision	Purpose of revision	Drawn	Checked	Approved
0					

JACOBS BABTIE
 95 Borthwell Street, Glasgow, G2 7HX, UK
 Tel: 0141 204 2511 Fax: 0141 226 3109
 www.jacobsbabtie.com



Drawing title
Final Assessment - Southern Leg & Stonehaven Fastlink
 Route Options
 Northern Section

Drawing status
PRELIMINARY

Scale	1:50,000 @ A3	Do not scale
JIB no.	10132	
Client no.		

Drawing number
Figure 3

This drawing is not to be used in whole or part other than for the intended purpose and project as defined on this drawing. Refer to the contract for full terms and conditions.

This map is based on Ordnance Survey material with the permission of Ordnance Survey on behalf of the Controller of Her Majesty's Stationery Office (C) Crown copyright 2006. Unauthorised reproduction infringes Crown copyright and may lead to prosecution or civil proceedings. Scottish Executive Licence number: 100020540 2006.