


- Proposed Scheme
- Land Take Boundary
- 250m Study Area
- Radius of Influence
- 001 Cuttings
- Ground Investigation Locations**
- Borehole
- Revised Groundwater Dependency (including polygon ID)**
- C144 High Dependency
- C140 Moderate Dependency
- C128 Low Dependency



Status: FINAL Subtitle: B

Client: **TRANSPORT SCOTLAND**
COMHDHAIL ALBA

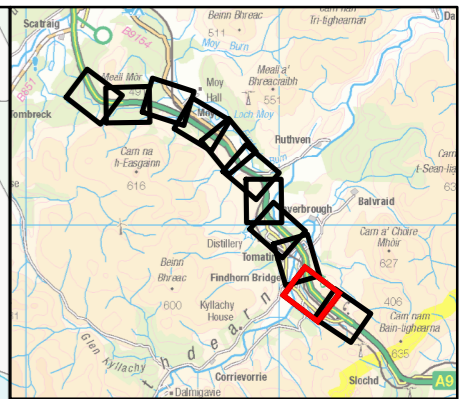
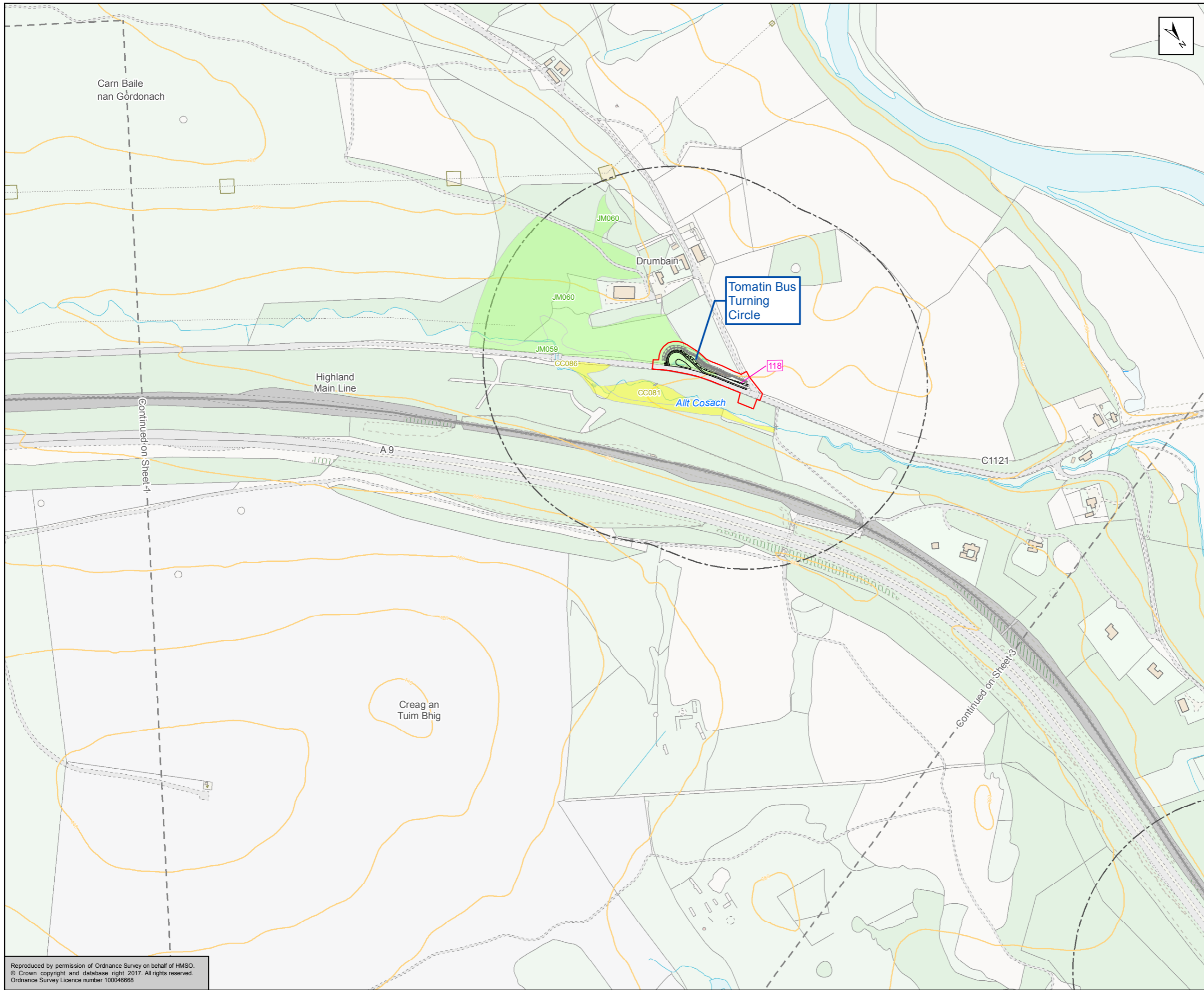


ATKINS mouchel

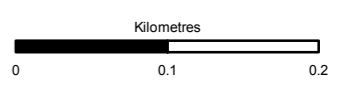
Figure 10.7a
Groundwater Dependent Terrestrial Ecosystems (GWDE)
Sheet 1 of 11

Scale	1:5,000	Drawn	MM	Checked	RS	Approved	RM	Authorised	SB	
Document Number	A9P12-AMJ-EGT-Z_ZZZZZ_XX-DR-GI-0019								Revision	P03
Project	Originator	Volume								
Location	Type	Role	Number							

Reproduced by permission of Ordnance Survey on behalf of HMSO.
© Crown copyright and database right 2017. All rights reserved.
Ordnance Survey Licence number 100046668



- Proposed Scheme
- Land Take Boundary
- 250m Study Area
- Radius of Influence
- 001 Cuttings
- Ground Investigation Locations**
- Borehole
- Revised Groundwater Dependency (including polygon ID)**
- C144 High Dependency
- C140 Moderate Dependency
- C128 Low Dependency



Status: FINAL Subtitle: B

Client: **TRANSPORT SCOTLAND**
COMHDHAIL ALBA

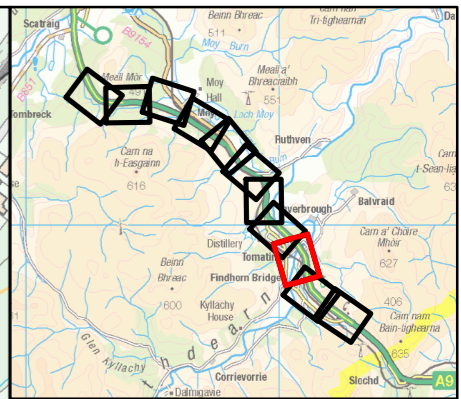
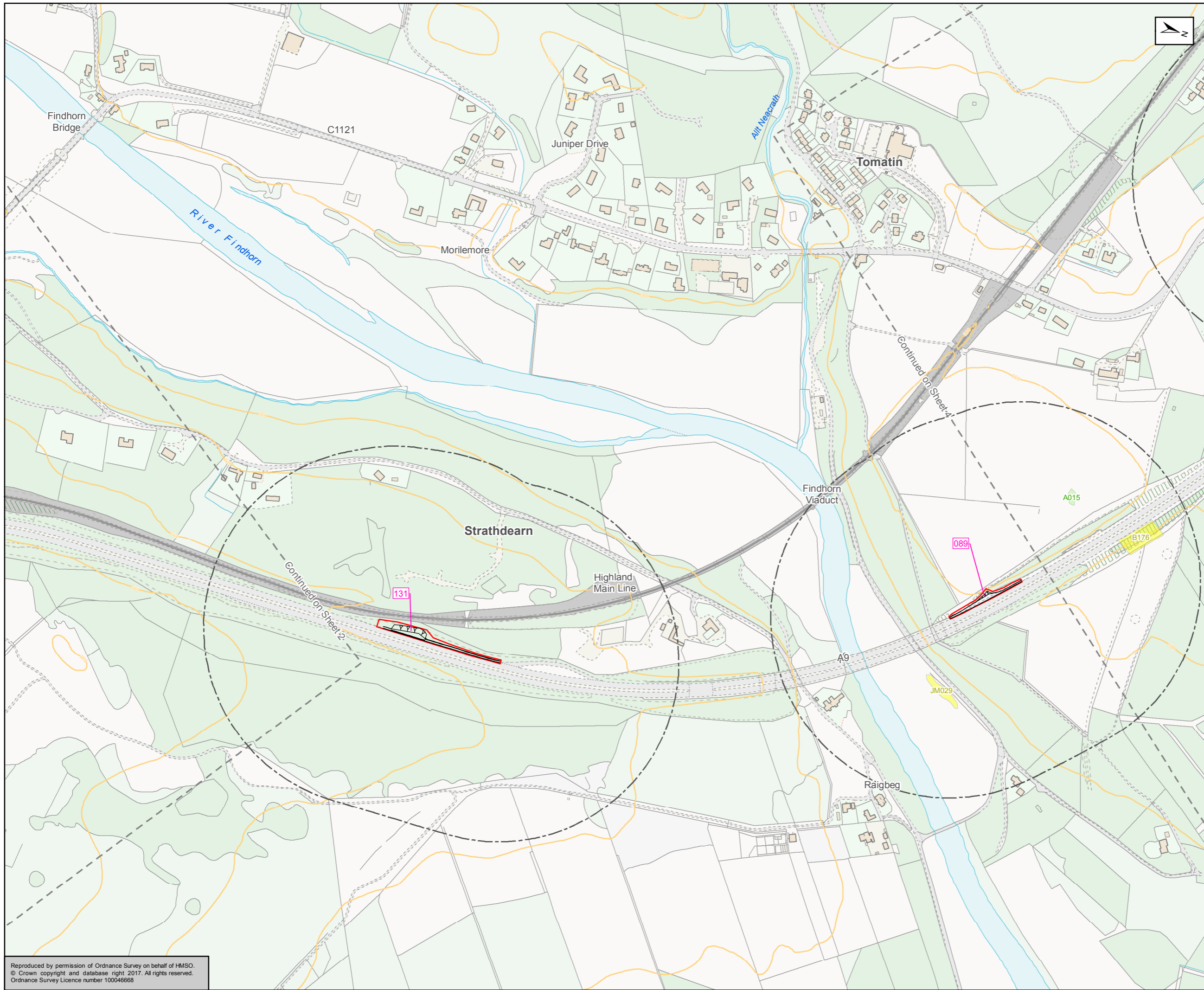


ATKINS mouchel


Figure 10.7b
Groundwater Dependent Terrestrial Ecosystems (GWDTE)
Sheet 2 of 11

Scale	1:5,000	Drawn	MM	Checked	RS	Approved	RM	Authorised	SB
Document Number	A9P12-AMJ-EGT-Z_ZZZZZ_XX-DR-GI-0020							Revision	P02
Project	Originator	Volume							
Location	Type	Role	Number						

Reproduced by permission of Ordnance Survey on behalf of HMSO.
© Crown copyright and database right 2017. All rights reserved.
Ordnance Survey Licence number 100046668



- Proposed Scheme
- Land Take Boundary
- 250m Study Area
- Radius of Influence
- 001 Cuttings
- Ground Investigation Locations**
- Borehole
- Revised Groundwater Dependency (including polygon ID)**
- C144 High Dependency
- C140 Moderate Dependency
- C128 Low Dependency



Status: FINAL Subtitle: B

Client: **TRANSPORT SCOTLAND**
COMHDHAIL ALBA

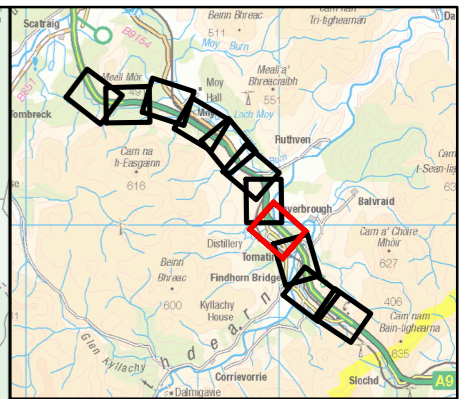
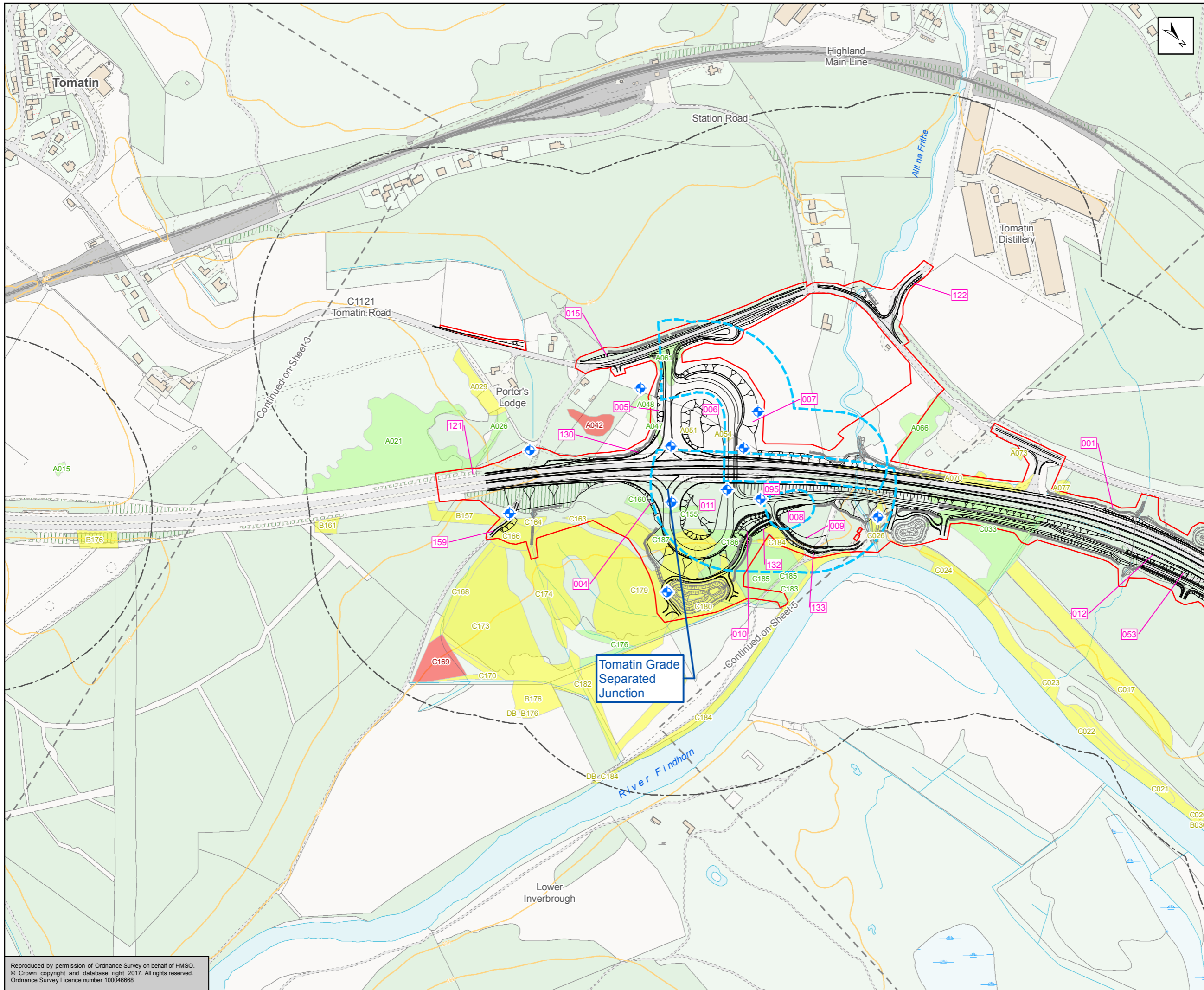
A9
DUALLING
PERTH TO INVERNESS
Tomatin to Moy

ATKINS mouchel


Figure 10.7c
Groundwater Dependent Terrestrial
Ecosystems (GWDTE)
Sheet 3 of 11

Scale: 1:5,000	Draw: MM	Checked: RS	Approved: RM	Authorised: SB
Document Number: A9P12-AMJ-EGT-Z_ZZZZ_XX-DR-GI-0021	Project: A9P12-AMJ-EGT-Z_ZZZZ_XX-DR-GI-0021	Originator: A9P12-AMJ-EGT-Z_ZZZZ_XX-DR-GI-0021	Volume: A9P12-AMJ-EGT-Z_ZZZZ_XX-DR-GI-0021	Revision: P02
Location:	Type:	Role:	Number:	

Reproduced by permission of Ordnance Survey on behalf of HMSO.
© Crown copyright and database right 2017. All rights reserved.
Ordnance Survey Licence number 100046668



- Proposed Scheme
- Land Take Boundary
- 250m Study Area
- Radius of Influence
- 001 Cuttings
- Ground Investigation Locations**
- Borehole
- Revised Groundwater Dependency (including polygon ID)**
- C144 High Dependency
- C140 Moderate Dependency
- C128 Low Dependency



Status: FINAL Subtitle: B

Client: **TRANSPORT SCOTLAND**
COMHDHAIL ALBA

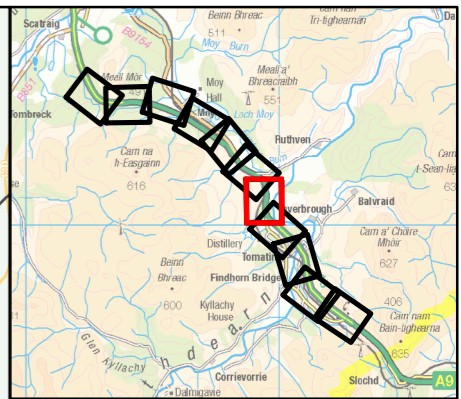
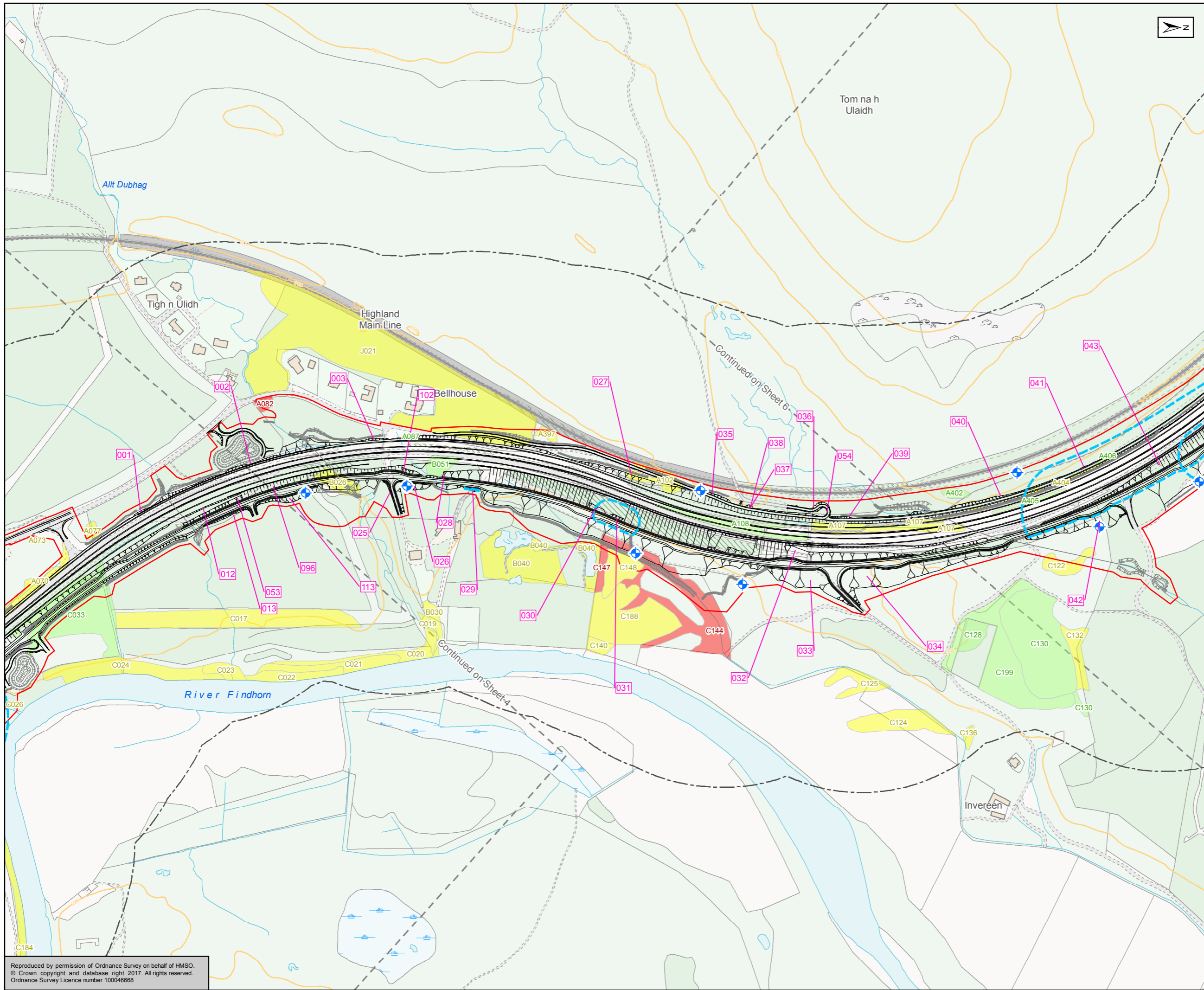
A9
DUALLING
PERTH TO INVERNESS
Tomatin to Moy

ATKINS mouchel

Figure 10.7d
Groundwater Dependent Terrestrial Ecosystems (GWDTE)
Sheet 4 of 11

Scale	1:5,000	Drawn	MM	Checked	RS	Approved	RM	Authorised	SB	
Document Number	A9P12-AMJ-EGT-Z_ZZZZZ_XX-DR-GI-0022								Revision	P02
Project	Originator	Volume								
Location	Type	Role	Number							

Reproduced by permission of Ordnance Survey on behalf of HMSO.
© Crown copyright and database right 2017. All rights reserved.
Ordnance Survey Licence number 100046668



~ Proposed Scheme
 [Red Outline] Land Take Boundary
 [Dashed Line] 250m Study Area
 [Blue Outline] Radius of Influence
 [Pink Box] 001 Cuttings
Ground Investigation Locations
 [Blue Symbol] Borehole
Revised Groundwater Dependency (including polygon ID)
 [Red Box] C144 High Dependency
 [Yellow Box] C140 Moderate Dependency
 [Green Box] C128 Low Dependency

Kilometres
0 0.1 0.2

Status	FINAL	Subsidiary	B
--------	-------	------------	---

TRANSPORT SCOTLAND
 COMHDHAIL ALBA

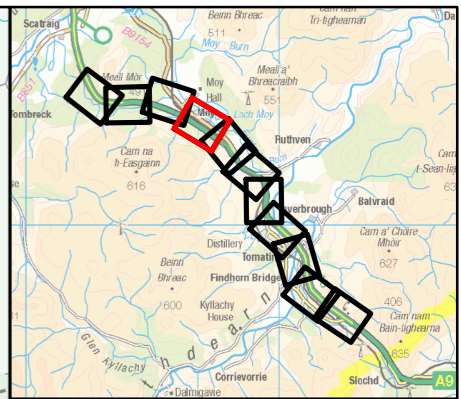
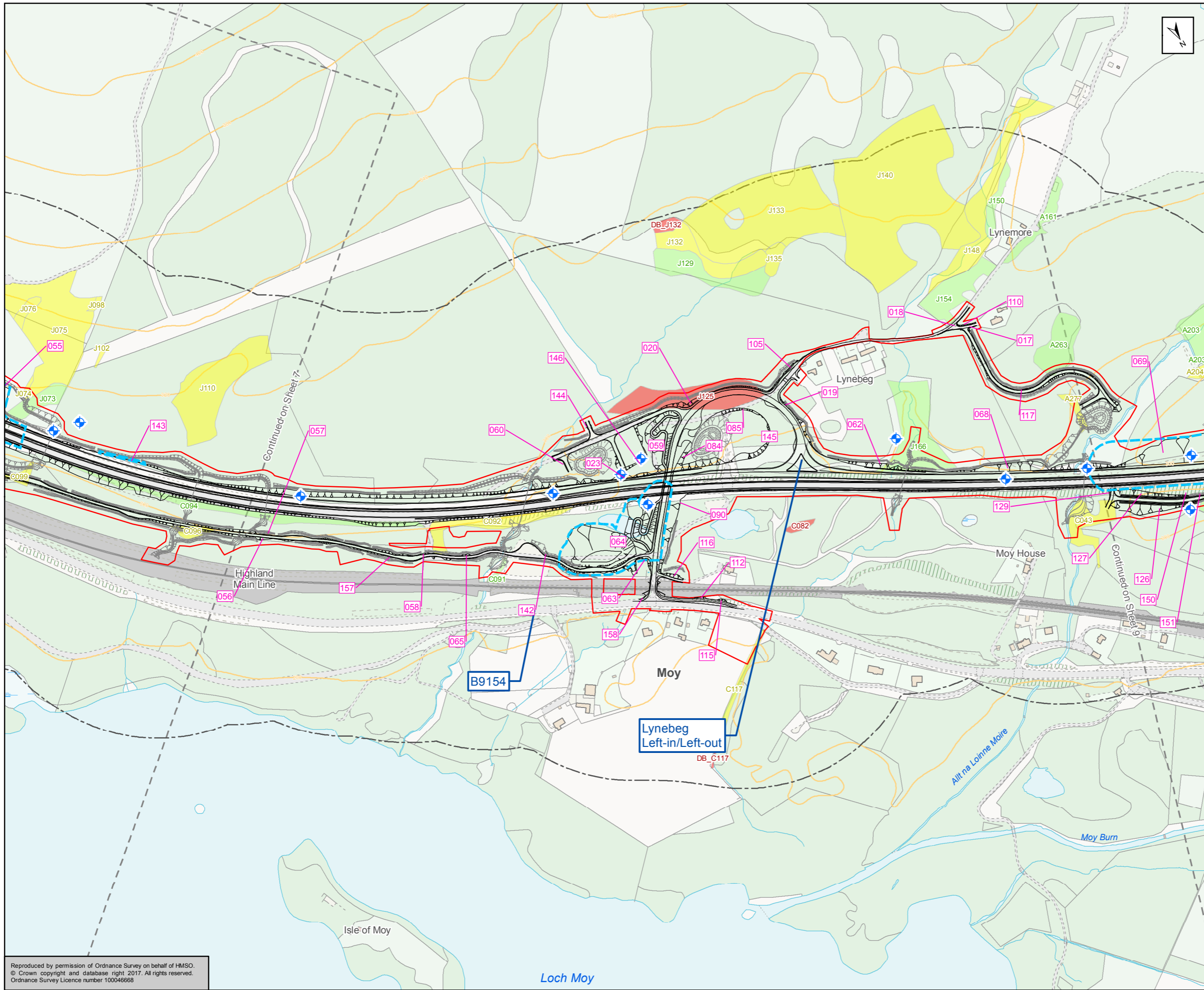
A9
DUALING
 PERTH TO INVERNESS
 Tomatin to Moy

ATKINS mouchel


Figure 10.7e
 Groundwater Dependent Terrestrial
 Ecosystems (GWDTE)
 Sheet 5 of 11

Scale	1:5,000	Drawn	MM	Checked	RS	Approved	RM	Authorised	SB
Document Number	A9P12-AMJ-EGT-Z_ZZZZZ_XX-DR-GI-0023							Revision	P02
Project	Originator	Volume							
Location	Type	Role	Number						

Reproduced by permission of Ordnance Survey on behalf of HMSO.
 © Crown copyright and database right 2017. All rights reserved.
 Ordnance Survey Licence number 100046668



- Proposed Scheme
- Land Take Boundary
- 250m Study Area
- Radius of Influence
- 001 Cuttings
- Ground Investigation Locations**
- Borehole
- Revised Groundwater Dependency (including polygon ID)**
- C144 High Dependency
- C140 Moderate Dependency
- C128 Low Dependency



Status: FINAL Subtitle: B

Client: **TRANSPORT SCOTLAND**
COMHDHAIL ALBA

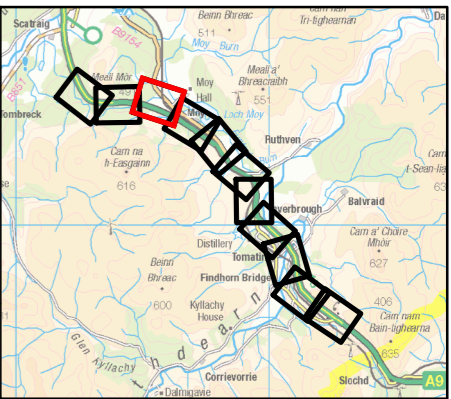
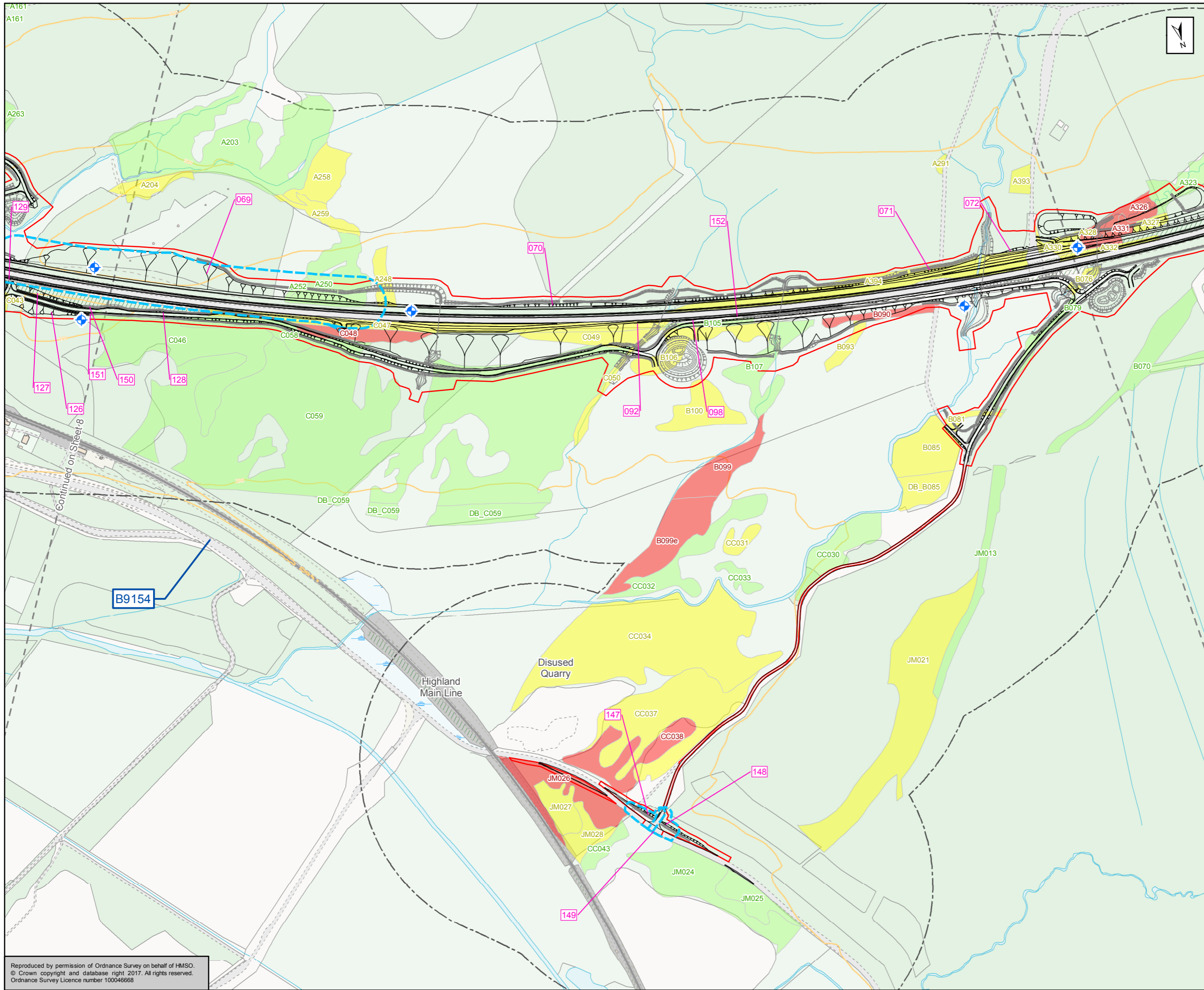
A9
DUALING
PERTH TO INVERNESS
Tomatin to Moy

ATKINS mouchel

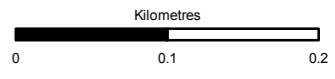
Figure 10.7h
Groundwater Dependent Terrestrial Ecosystems (GWDTE)
Sheet 8 of 11

Scale	Drawn	Checked	Approved	Authorised
1:5,000	MM	RS	RM	SB
Document Number	Project	Originator	Volume	Revision
A9P12-AMJ-EGT-Z_ZZZZZ_XX-DR-GI-0026				P02
Location	Type	Role	Number	

Reproduced by permission of Ordnance Survey on behalf of HMSO.
© Crown copyright and database right 2017. All rights reserved.
Ordnance Survey Licence number 100046668



- Proposed Scheme
- Land Take Boundary
- 250m Study Area
- Radius of Influence
- 001 Cuttings
- Ground Investigation Locations**
- Borehole
- Revised Groundwater Dependency (including polygon ID)**
- C144 High Dependency
- C140 Moderate Dependency
- C128 Low Dependency



Status: FINAL Subtitle: B

Client: **TRANSPORT SCOTLAND**
COMHDHAIL ALBA

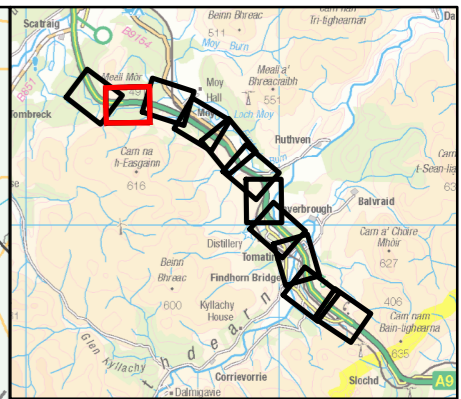
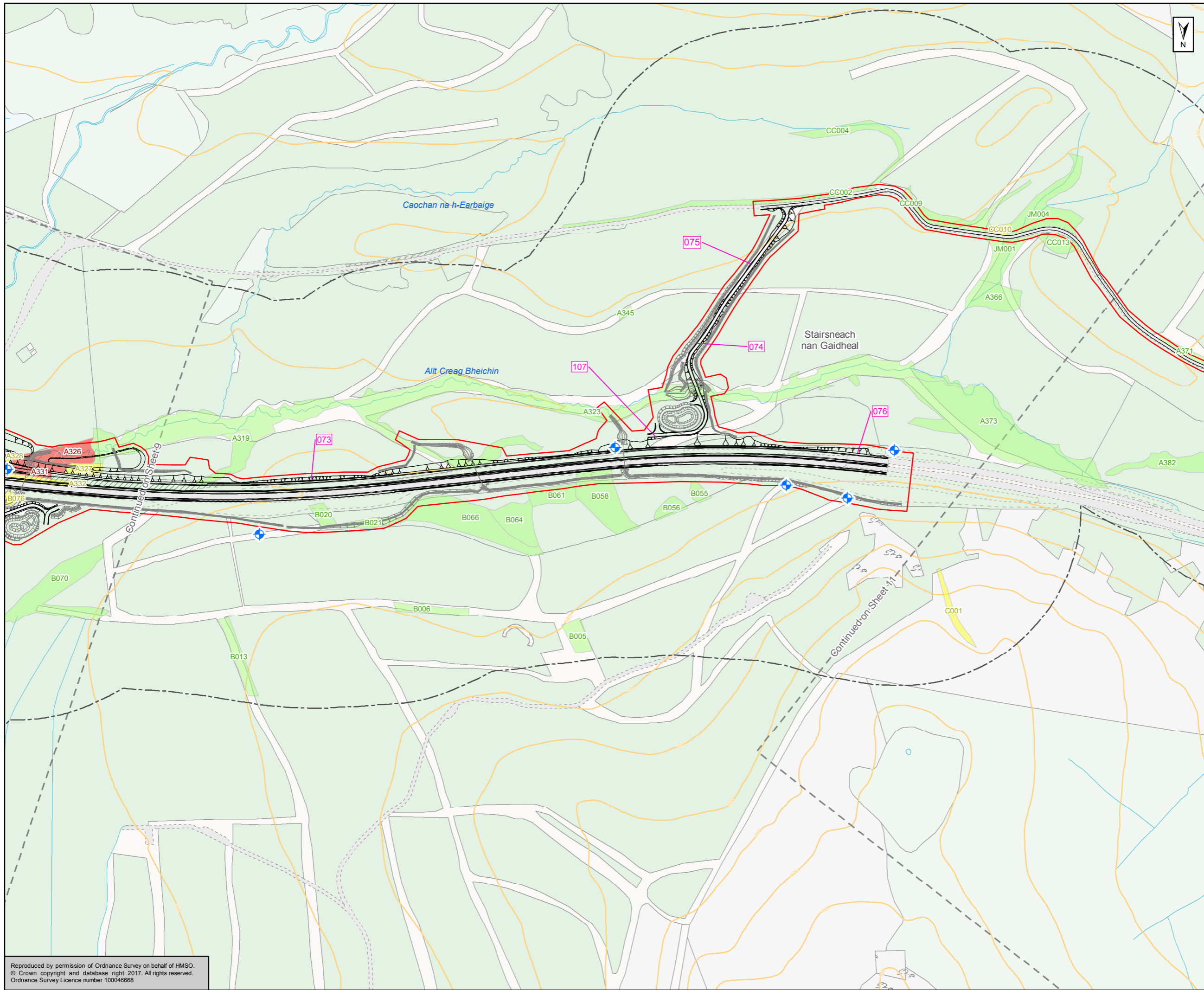
A9
DUALLING
PERTH TO INVERNESS
Tomatin to Moy

ATKINS mouchel

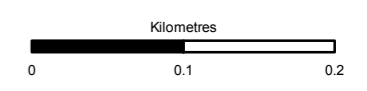
Figure 10.7i
Groundwater Dependent Terrestrial Ecosystems (GWDTE)
Sheet 9 of 11

Scale: 1:5,000	Drawn: MM	Checked: RS	Approved: RM	Authorised: SB
Document Number: A9P12-AMJ-EGT-Z_ZZZZZ_XX-DR-GI-0027	Project: A9P12-AMJ-EGT-Z_ZZZZZ_XX-DR-GI-0027	Originator: [blank]	Volume: [blank]	Revision: P02
Location: [blank]	Type: [blank]	Role: [blank]	Number: [blank]	[blank]

Reproduced by permission of Ordnance Survey on behalf of HMSO.
© Crown copyright and database right 2017. All rights reserved.
Ordnance Survey Licence number 100046668



- Proposed Scheme
- Land Take Boundary
- 250m Study Area
- Radius of Influence
- Cuttings
- Ground Investigation Locations**
- Borehole
- Revised Groundwater Dependency (including polygon ID)**
- High Dependency
- Moderate Dependency
- Low Dependency



Status: FINAL Subtitle: B

Client: **TRANSPORT SCOTLAND**
COMHDHAIL ALBA

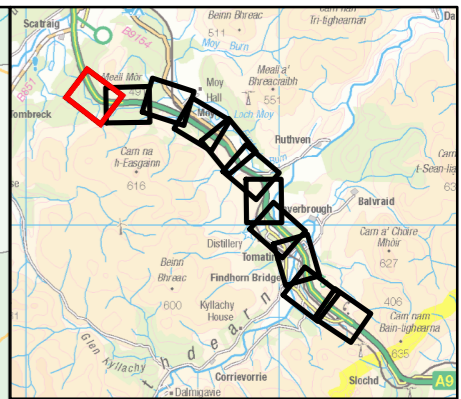
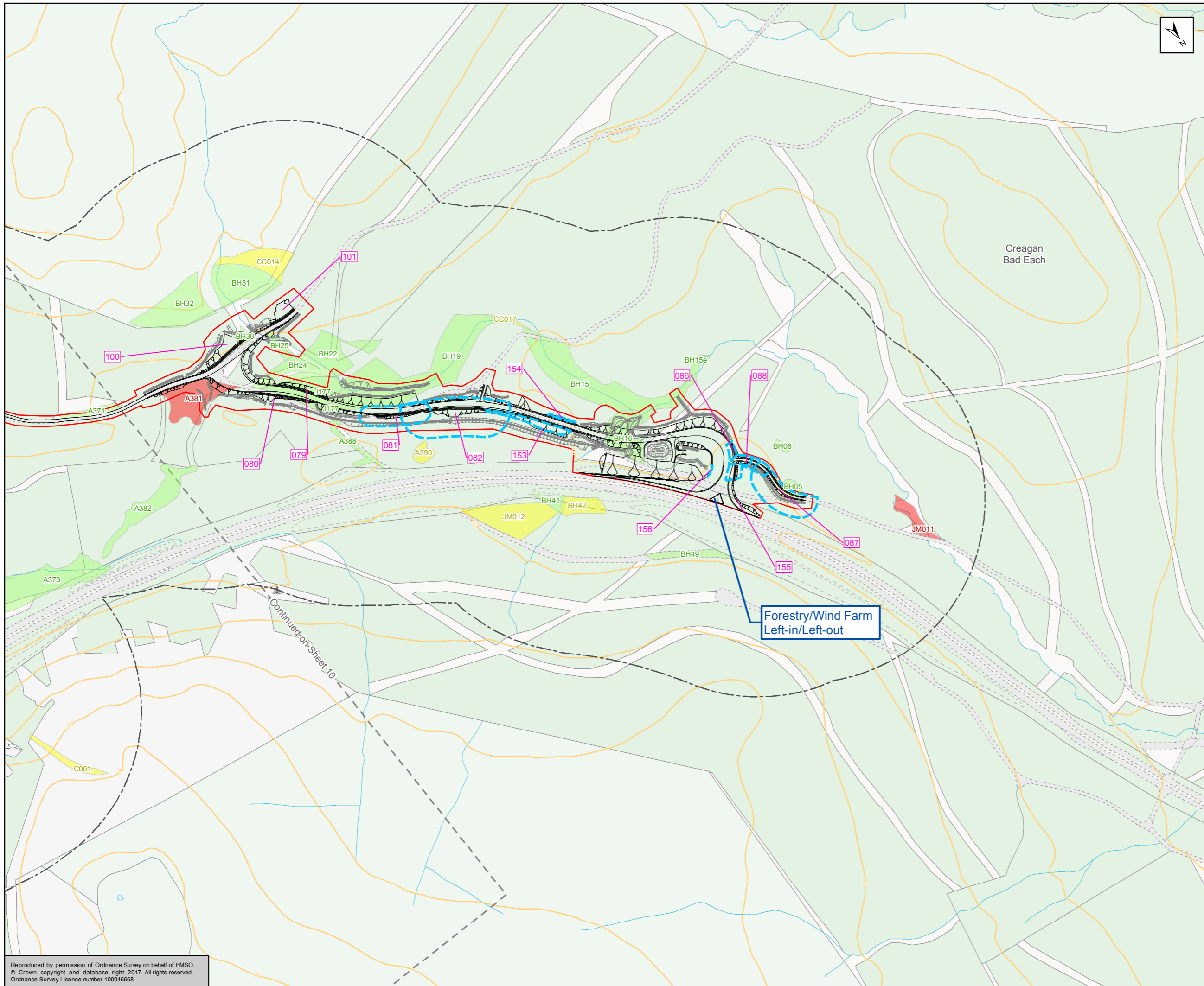


ATKINS mouchel


Figure 10.7j
Groundwater Dependent Terrestrial Ecosystems (GWDTE)
Sheet 10 of 11

Scale	1:5,000	Drawn	MM	Checked	RS	Approved	RM	Authorised	SB
Document Number	A9P12-AMJ-EGT-Z_ZZZZZ_XX-DR-GI-0028							Revision	P02
Project	Originator	Volume							
Location	Type	Role	Number						

Reproduced by permission of Ordnance Survey on behalf of HMSO.
© Crown copyright and database right 2017. All rights reserved.
Ordnance Survey Licence number 100046668



- Proposed Scheme
- Land Take Boundary
- 250m Study Area
- Radius of Influence
- Cuttings
- Ground Investigation Locations**
- Borehole
- Revised Groundwater Dependency (including polygon ID)**
- High Dependency
- Moderate Dependency
- Low Dependency



Status: FINAL Subtitle: B

Client: **TRANSPORT SCOTLAND**
COMHDHAIL ALBA



ATKINS mouchel

Figure 10.7k
Groundwater Dependent Terrestrial Ecosystems (GWDTE)
Sheet 11 of 11

Scale: 1:5,000	Drawn: MM	Checked: RS	Approved: RM	Authorised: SB
Document Number: A9P12-AMJ-EGT-Z_ZZZZZ_XX-DR-GI-0095	Project: A9P12-AMJ-EGT-Z_ZZZZZ_XX-DR-GI-0095	Originator: [blank]	Volume: [blank]	Revision: P01
Location: [blank]	Type: [blank]	Role: [blank]	Number: [blank]	[blank]

Reproduced by permission of Ordnance Survey on behalf of HMSO.
© Crown copyright and database right 2017. All rights reserved.
Ordnance Survey Licence number 100046668