

- Proposed Scheme
- 500m Study Area
- 1km Study Area
- Previous Investigation Area



Scale: FINAL B

Client: **TRANSPORT SCOTLAND**
COMHDHAIL ALBA

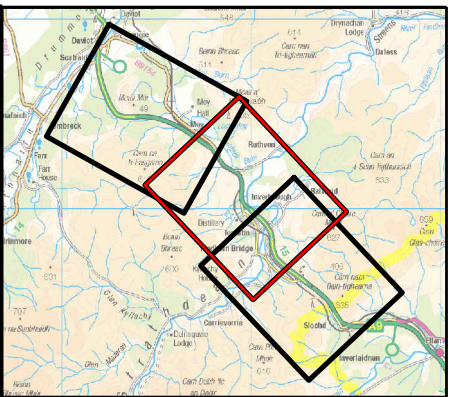
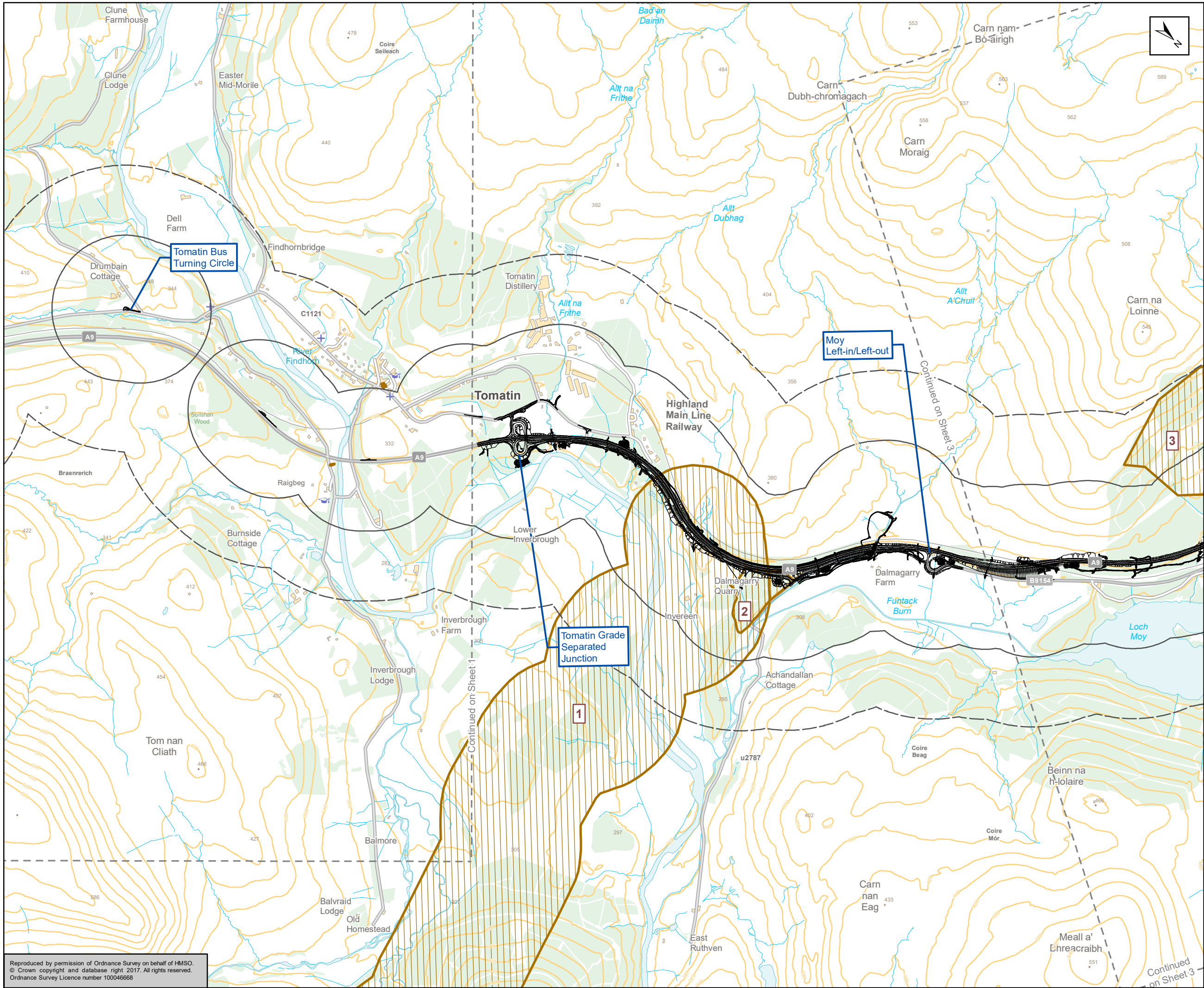
A9
DUALLING
PERTH TO INVERNESS
Tomatin to Moy

ATKINS mouchel


Figure 15.3a
Previous Archaeological Events
Sheet 1 of 3

Scale	1:25,000	Drawn	LA	Checked	RR	Approved	RM	Authorised	SB
Document Number	Project		Originator		Volume		Revision		
	A9P12-AMJ-EHR-Z_ZZZZZ_XZ-DR-GI-0015						P02		
Location	Type	Role	Number						

Reproduced by permission of Ordnance Survey on behalf of HMSO.
© Crown copyright and database right 2017. All rights reserved.
Ordnance Survey Licence number 100046668



- Proposed Scheme
- 500m Study Area
- 1km Study Area
- Previous Investigation Area



Scale: 1:25,000

Client: **TRANSPORT SCOTLAND**
COMHDHAIL ALBA

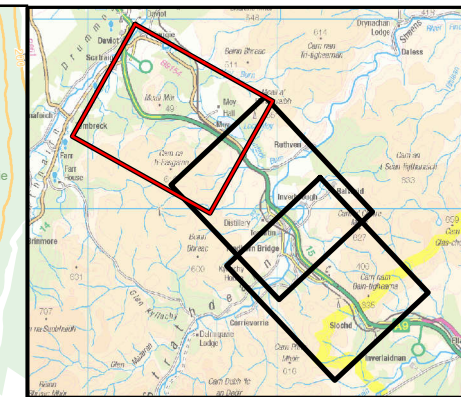
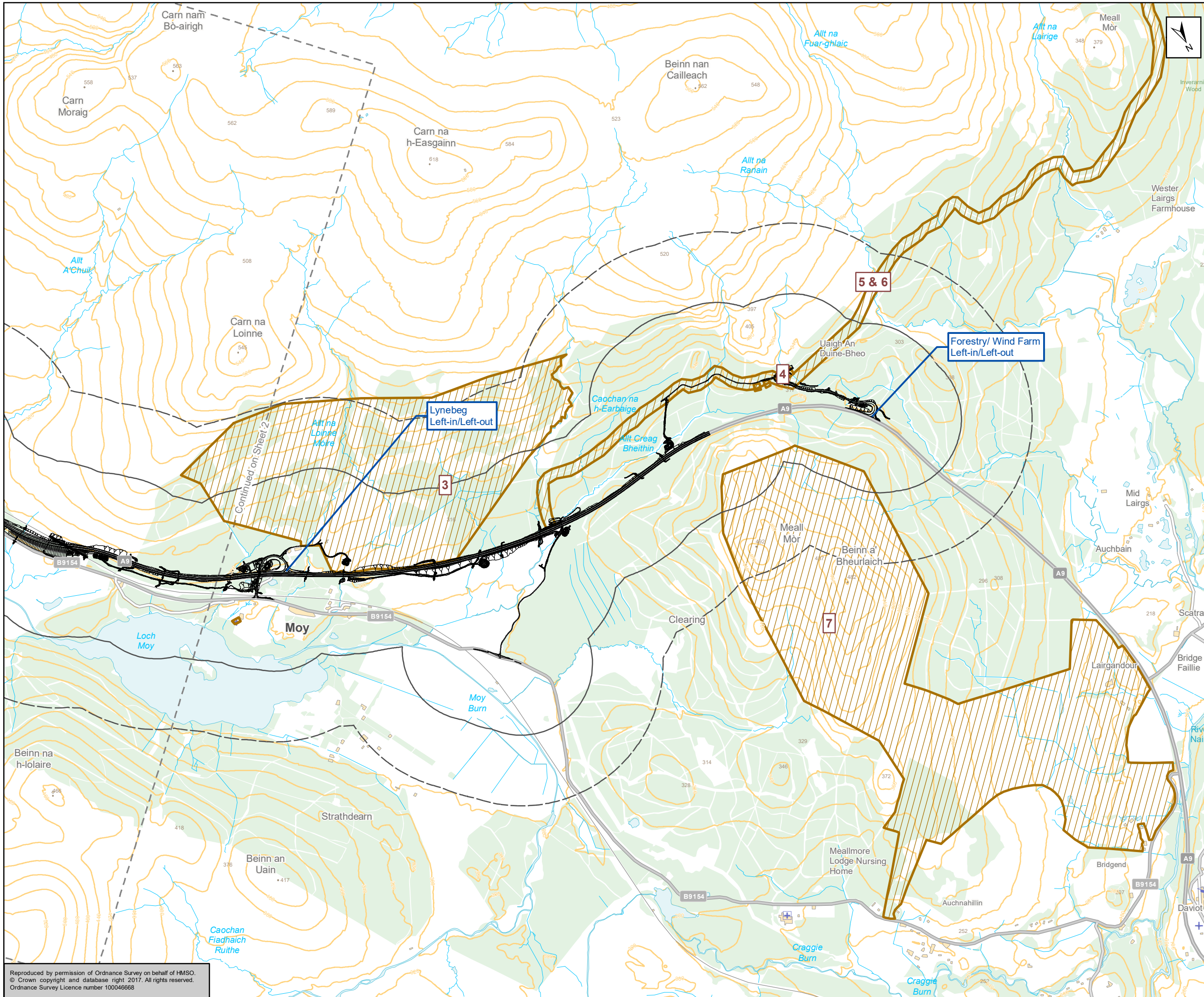


ATKINS mouchel

Figure 15.3b
Previous Archaeological Events
Sheet 2 of 3

Scale	1:25,000	Drawn	LA	Checked	RR	Approved	RM	Authorised	SB
Document Number	Project		Originator		Volume		Revision		
	A9P12-AMJ-EHR-Z_ZZZZZ_XZ-DR-GI-0007						P02		
Location	Type	Role	Number						

Reproduced by permission of Ordnance Survey on behalf of HMSO.
© Crown copyright and database right 2017. All rights reserved.
Ordnance Survey Licence number 100046668



- Proposed Scheme
- 500m Study Area
- 1km Study Area
- Previous Investigation Area

Scale: 1:25,000

Kilometres
0 0.5 1

Scale: FINAL B

Client: **TRANSPORT SCOTLAND**
COMHDHAIL ALBA

A9
DUALING
PERTH TO INVERNESS
Tomatin to Moy

ATKINS mouchel

Figure 15.3c
Previous Archaeological Events
Sheet 3 of 3

Scale	1:25,000	Drawn	LA	Checked	RR	Approved	RM	Authorised	SB
Document Number	Project		Originator		Volume		Revision		
A9P12-AMJ-EHR-Z_ZZZZZ_XZ-DR-GI-0008		A9P12-AMJ-EHR-Z_ZZZZZ_XZ-DR-GI-0008		A9P12-AMJ-EHR-Z_ZZZZZ_XZ-DR-GI-0008		A9P12-AMJ-EHR-Z_ZZZZZ_XZ-DR-GI-0008		P02	
Location	Type	Role	Number						

Reproduced by permission of Ordnance Survey on behalf of HMSO.
© Crown copyright and database right 2017. All rights reserved.
Ordnance Survey Licence number 100046668