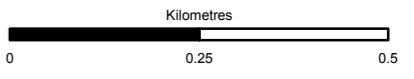


- Proposed Scheme
  - Proposed Culvert Locations
  - Walkover Survey Extent
  - Proposed Realignments
- Crossing Locations**
- Screened In
  - Screened Out



Status: FINAL Subtitle: B

Client: **TRANSPORT SCOTLAND**  
COMHDHAIL ALBA

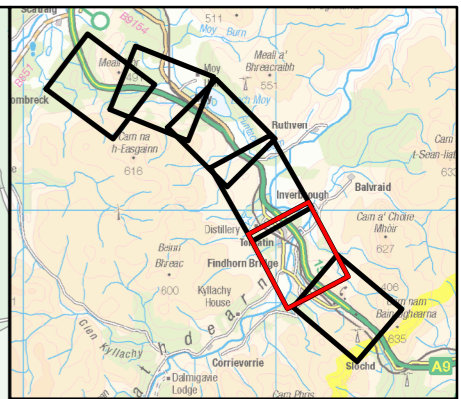
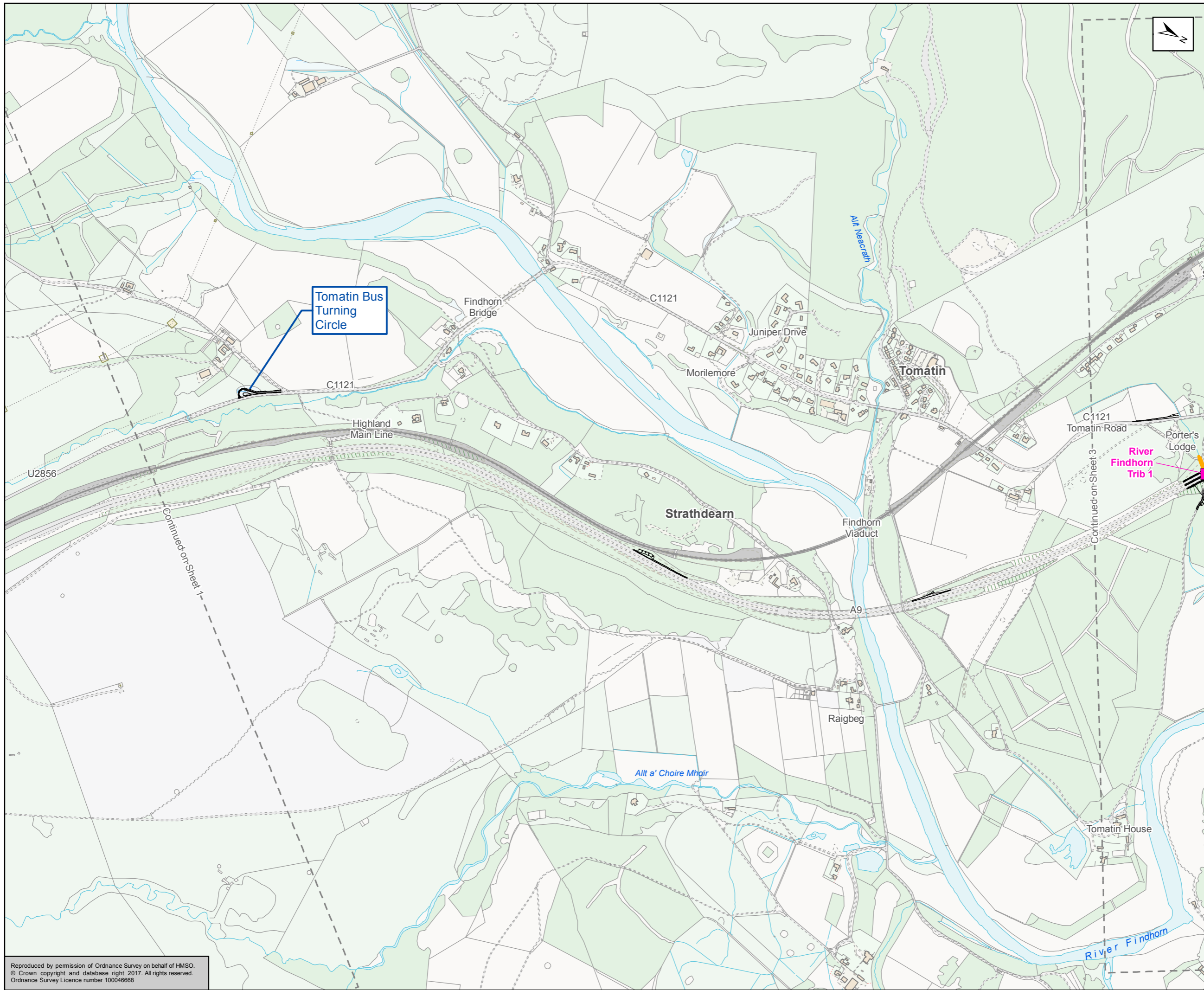


ATKINS mouchel


Figure A11.1.2a  
Geomorphology Walkover Survey  
Extent and Crossing Locations  
Sheet 1 of 6

Scale: 1:10,000	Drawn: HAH	Checked: AW	Approved: RM	Authorised: SB
Document Number: A9P12-AMJ-EWE-Z_ZZZZZ_XX-DR-GI-0009	Project: A9P12-AMJ-EWE-Z_ZZZZZ_XX-DR-GI-0009	Originator: A9P12-AMJ-EWE-Z_ZZZZZ_XX-DR-GI-0009	Volume: A9P12-AMJ-EWE-Z_ZZZZZ_XX-DR-GI-0009	Revision: P04
Location:	Type:	Role:	Number:	

Reproduced by permission of Ordnance Survey on behalf of HMSO.  
© Crown copyright and database right 2017. All rights reserved.  
Ordnance Survey Licence number 100046668



- Proposed Scheme
  - Proposed Culvert Locations
  - Walkover Survey Extent
  - Proposed Realignments
- Crossing Locations**
- Screened In
  - Screened Out



Status: FINAL Subtitle: B

Client: **TRANSPORT SCOTLAND**  
COMHDHAIL ALBA

**A9**  
DUALLING  
PERTH TO INVERNESS  
Tomatin to Moy

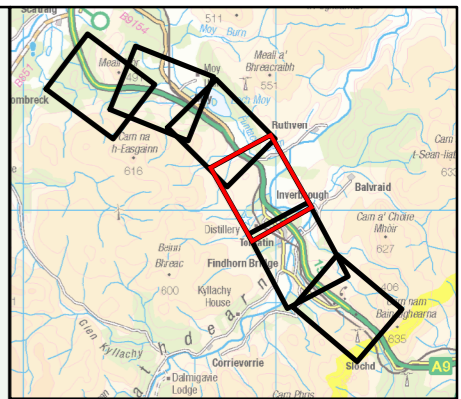
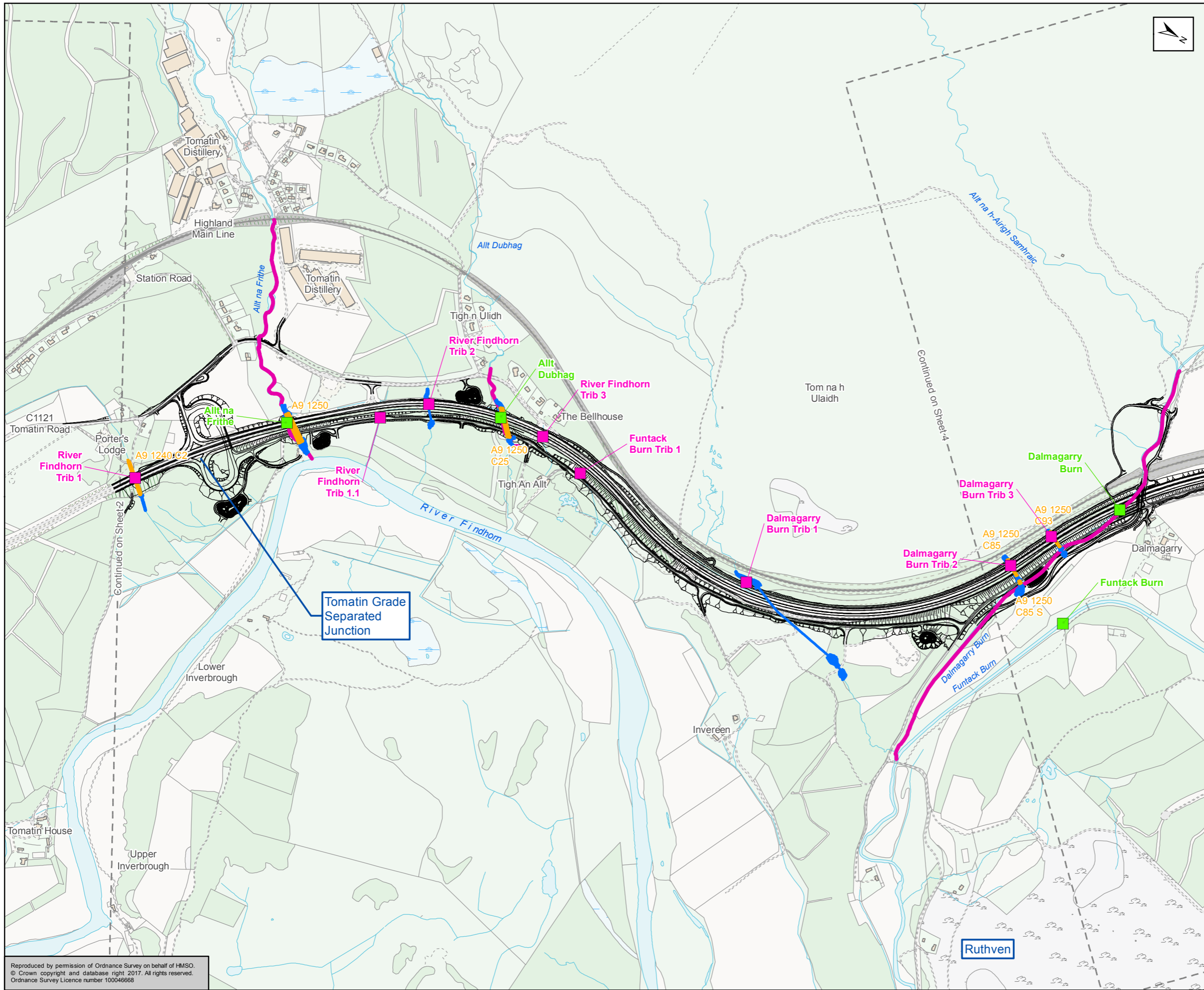
**ATKINS** mouchel

Figure A11.1.2b  
Geomorphology Walkover Survey  
Extent and Crossing Locations  
Sheet 2 of 6

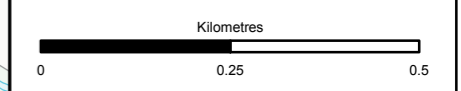
Scale: 1:10,000	Drawn: HAH	Checked: AW	Approved: RM	Authorised: SB
Document Number: A9P12-AMJ-EWE-Z_ZZZZ_XX-DR-GI-0002	Project: A9P12-AMJ-EWE-Z_ZZZZ_XX-DR-GI-0002	Originator: A9P12-AMJ-EWE-Z_ZZZZ_XX-DR-GI-0002	Volume: A9P12-AMJ-EWE-Z_ZZZZ_XX-DR-GI-0002	Revision: P03
Location:	Type:	Role:	Number:	

Reproduced by permission of Ordnance Survey on behalf of HMSO.  
© Crown copyright and database right 2017. All rights reserved.  
Ordnance Survey Licence number 100046668





- Proposed Scheme
  - Proposed Culvert Locations
  - Walkover Survey Extent
  - Proposed Realignments
- Crossing Locations**
- Screened In
  - Screened Out



Status: FINAL Subtitle: B

Client: **TRANSPORT SCOTLAND**  
COMHDHAIL ALBA

**A9**  
DUALLING  
PERTH TO INVERNESS  
Tomatin to Moy

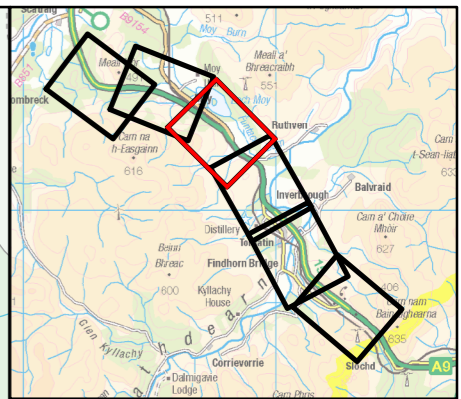
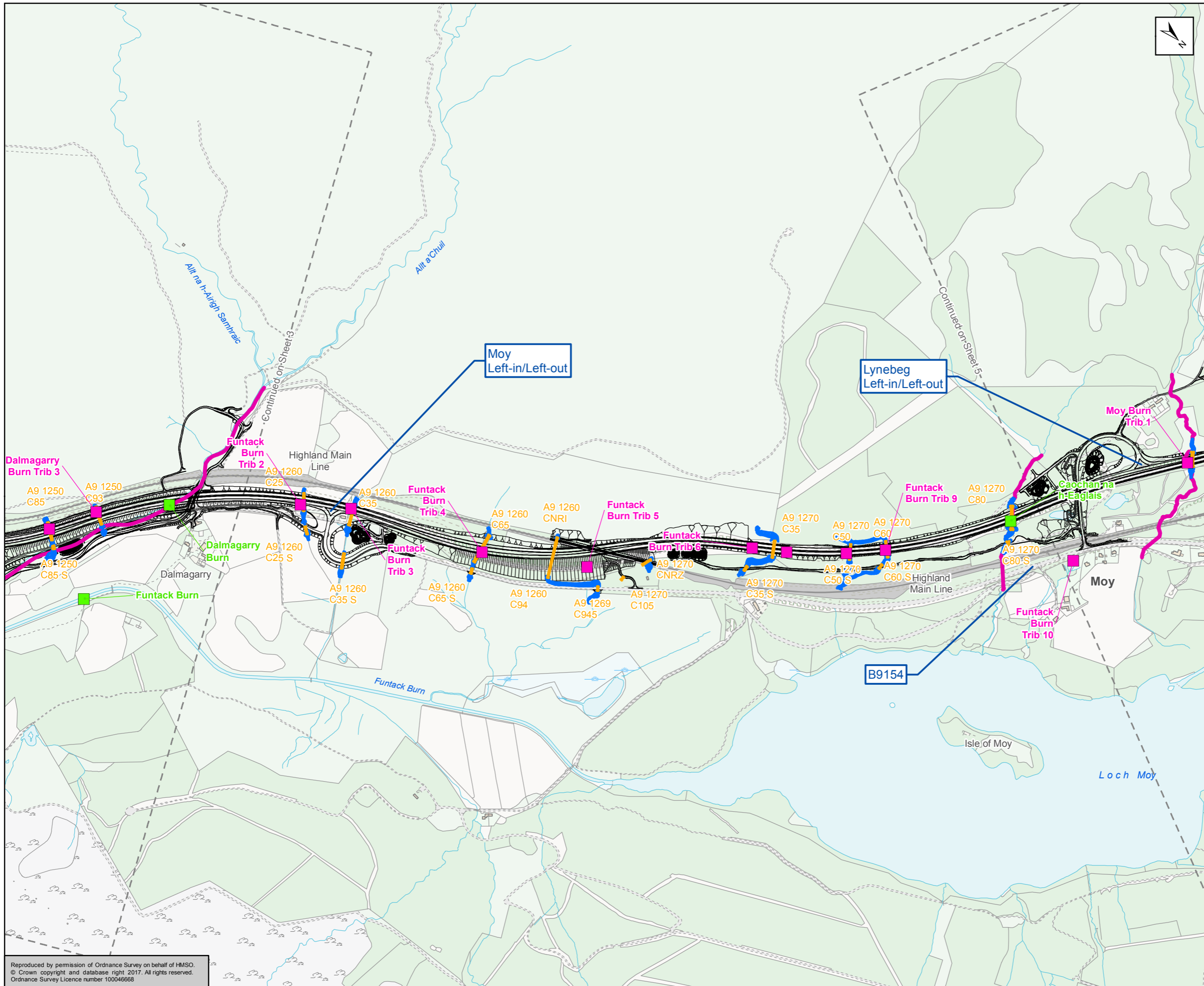
**ATKINS** mouchel

Figure A11.1.2c  
Geomorphology Walkover Survey  
Extent and Crossing Locations  
Sheet 3 of 6

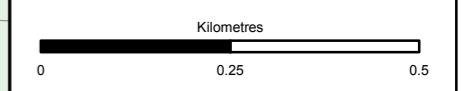
Scale: 1:10,000	Drawn: HAH	Checked: AW	Approved: RM	Authorised: SB
Document Number: A9P12-AMJ-EWE-Z_ZZZZZ_XX-DR-GI-0003	Project: A9P12-AMJ-EWE-Z_ZZZZZ_XX-DR-GI-0003	Originator: A9P12-AMJ-EWE-Z_ZZZZZ_XX-DR-GI-0003	Volume: A9P12-AMJ-EWE-Z_ZZZZZ_XX-DR-GI-0003	Revision: P04
Location:	Type:	Role:	Number:	

Reproduced by permission of Ordnance Survey on behalf of HMSO.  
© Crown copyright and database right 2017. All rights reserved.  
Ordnance Survey Licence number 100046668





- Proposed Scheme
  - Proposed Culvert Locations
  - Walkover Survey Extent
  - Proposed Realignments
- Crossing Locations**
- Screened In
  - Screened Out



Status	FINAL	Subsidiary	B
--------	-------	------------	---

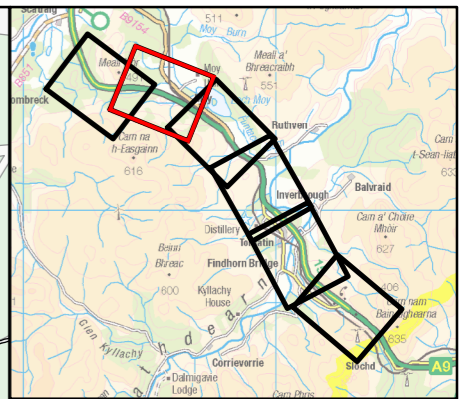
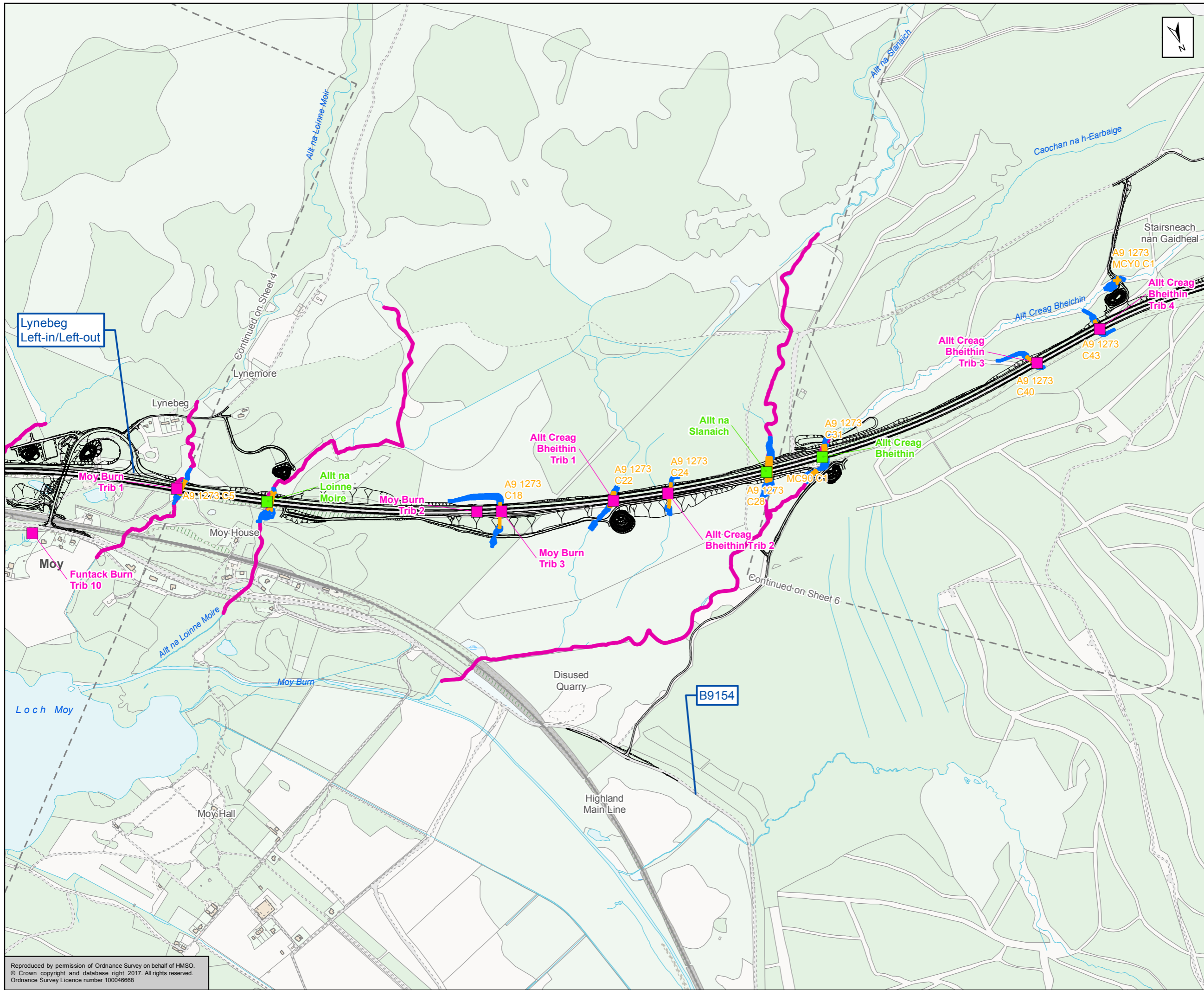


Figure A11.1.2d  
 Geomorphology Walkover Survey  
 Extent and Crossing Locations  
 Sheet 4 of 6

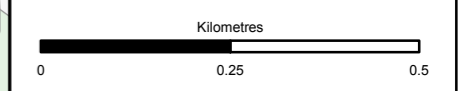
Scale	1:10,000	Drawn	HAH	Checked	AW	Approved	RM	Authorised	SB
Document Number	A9P12-AMJ-EWE-Z_ZZZZZ_XX-DR-GI-0004							Revision	P03
Project	Originator	Volume							
Location	Type	Role							

Reproduced by permission of Ordnance Survey on behalf of HMSO.  
 © Crown copyright and database right 2017. All rights reserved.  
 Ordnance Survey Licence number 100046668





- Proposed Scheme
  - Proposed Culvert Locations
  - Walkover Survey Extent
  - Proposed Realignments
- Crossing Locations**
- Screened In
  - Screened Out



Status: FINAL Subtitle: B

Client: **TRANSPORT SCOTLAND**  
COMHDHAIL ALBA



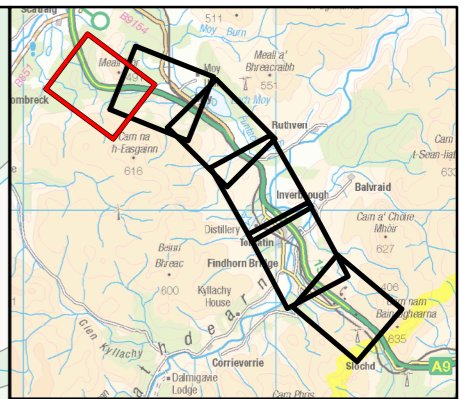
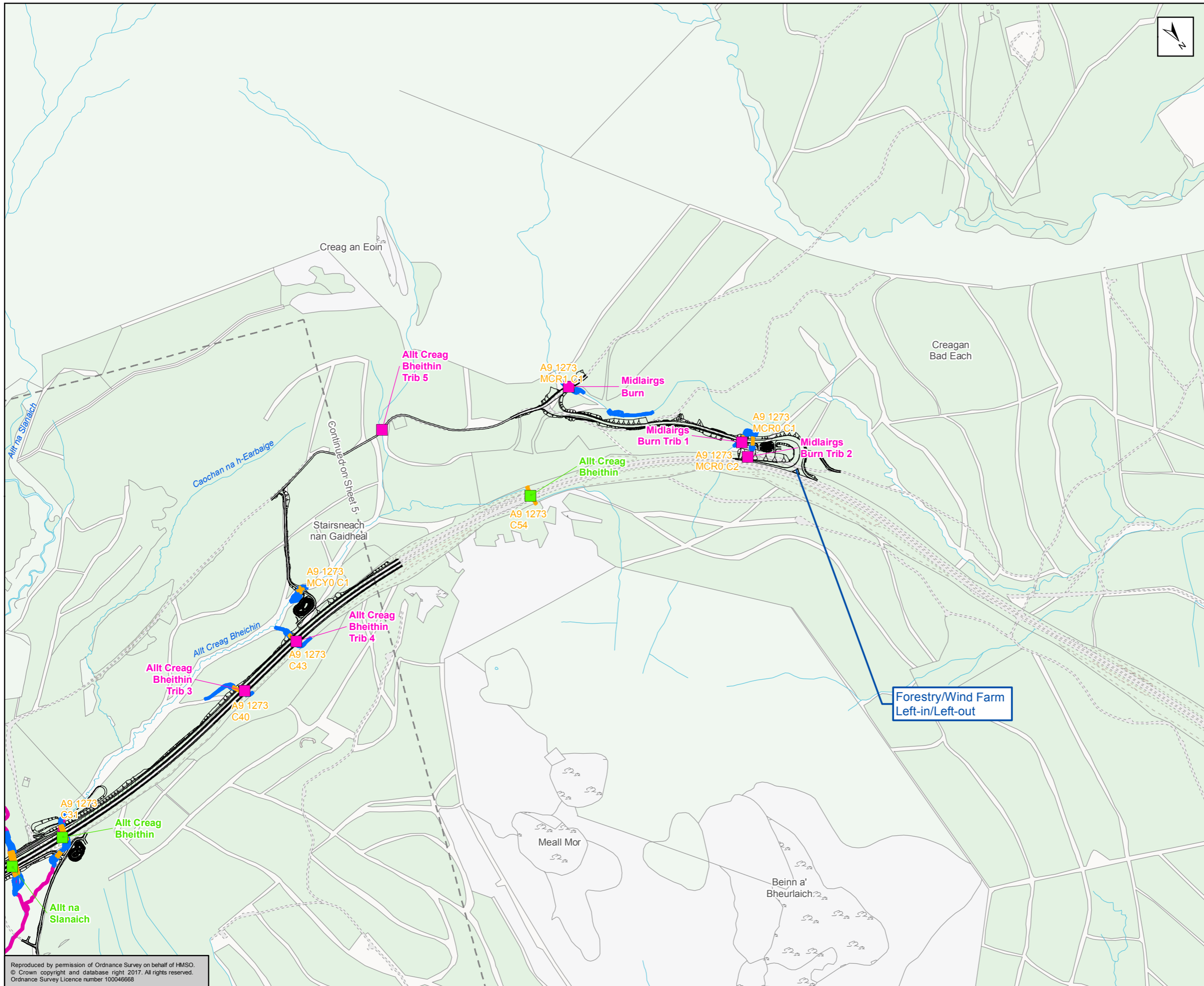
**ATKINS** mouchel

Figure A11.1.2e  
Geomorphology Walkover Survey  
Extent and Crossing Locations  
Sheet 5 of 6

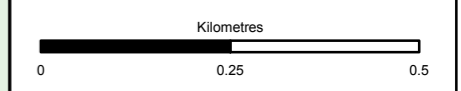
Scale	1:10,000	Drawn	HAH	Checked	AW	Approved	RM	Authorised	SB	
Document Number	A9P12-AMJ-EWE-Z_ZZZZZ_XX-DR-GI-0005								Revision	P03
Project	Originator	Volume								
Location	Type	Role	Number							

Reproduced by permission of Ordnance Survey on behalf of HMSO.  
© Crown copyright and database right 2017. All rights reserved.  
Ordnance Survey Licence number 100046668





- Proposed Scheme
  - Proposed Culvert Locations
  - Walkover Survey Extent
  - Proposed Realignments
- Crossing Locations**
- Screened In
  - Screened Out



Status	FINAL	Subsidiary	B
--------	-------	------------	---

Client

Figure A11.1.2f  
 Geomorphology Walkover Survey  
 Extent and Crossing Locations  
 Sheet 6 of 6

Scale	1:10,000	Drawn	HAH	Checked	AW	Approved	RM	Authorised	SB
Document Number	A9P12-AMJ-EWE-Z_ZZZZZ_X-DR-GI-0006							Revision	P03
Project	Originator	Volume							
Location	Type	Role	Number						

Reproduced by permission of Ordnance Survey on behalf of HMSO.  
 © Crown copyright and database right 2017. All rights reserved.  
 Ordnance Survey Licence number 100046668