

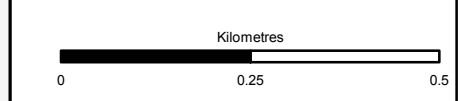
Proposed Scheme

Watercourse Crossing

Receptors Areas with Flood Risk Receptors

Depth (m)

- 0 - 0.005
- 0.005 - 0.01
- 0.01 - 0.05
- 0.05 - 0.1
- 0.1 - 0.2
- 0.2 - 0.3
- 0.3 - 0.4
- 0.4 - 0.5
- 0.5 - 1
- 1+



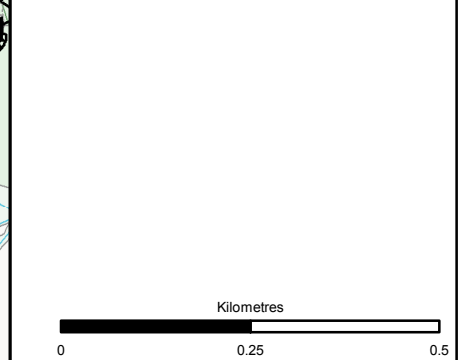
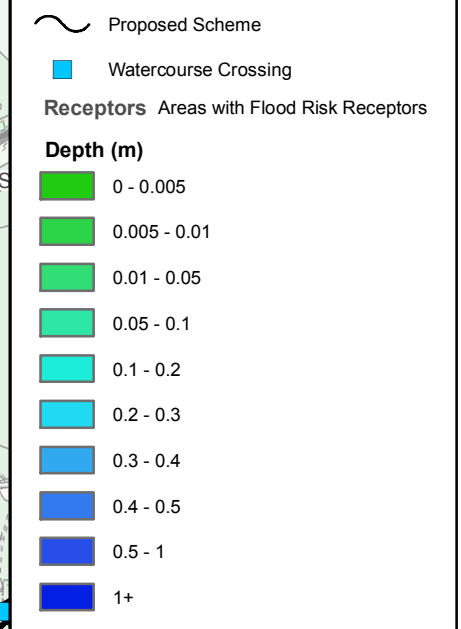
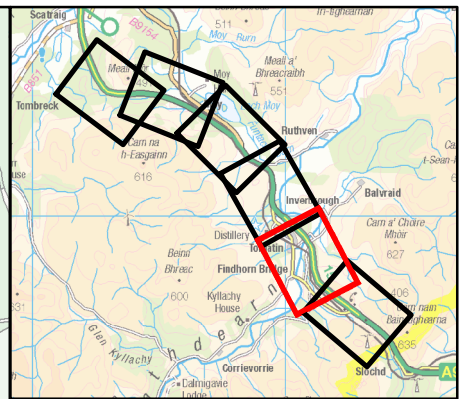
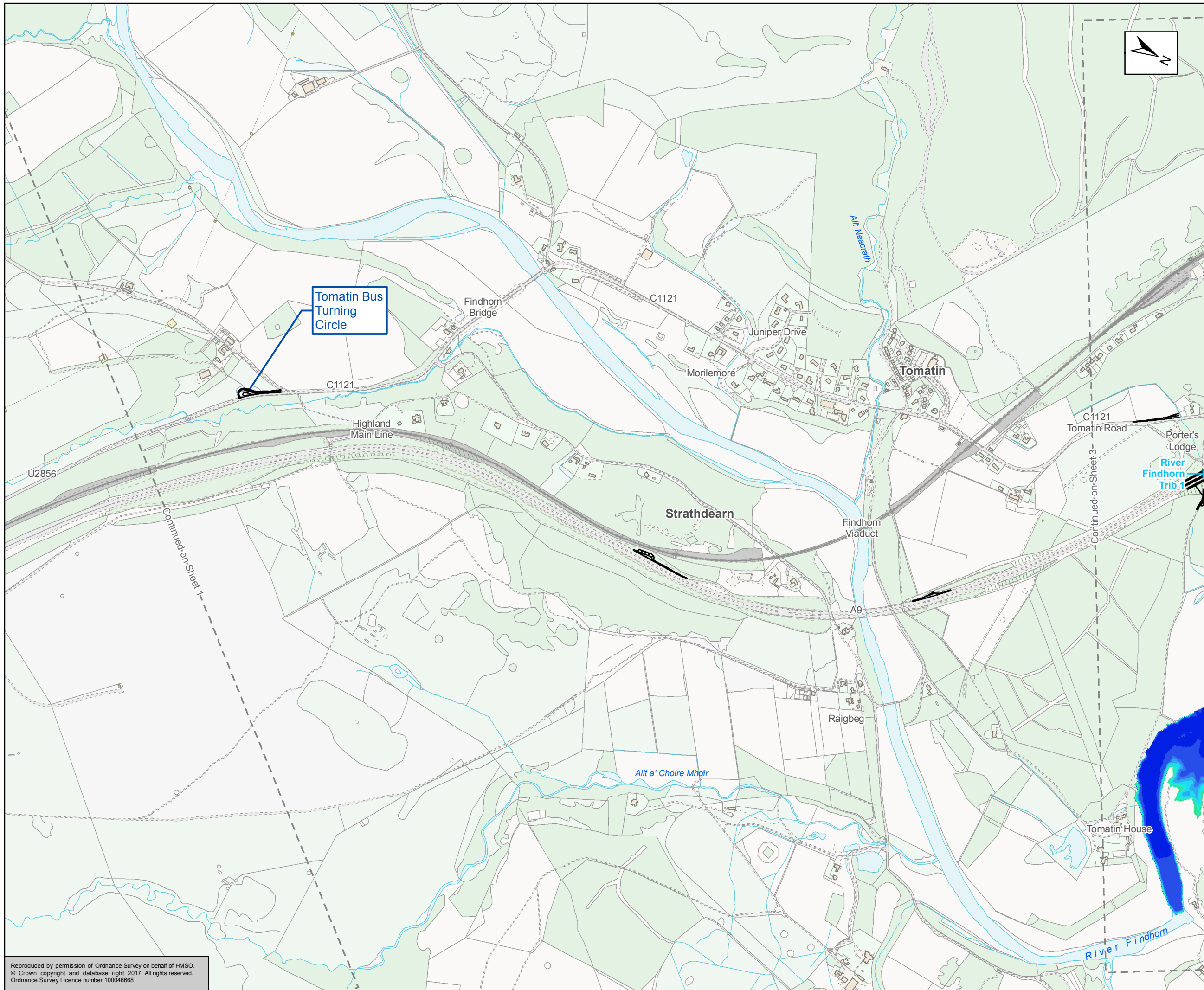
Status	FINAL	Subsidiary	B
--------	-------	------------	---



Figure A11.2.8a
AMJV 0.5% Baseline
Sheet 1 of 6

Scale	1:10,000	Drawn	HAH	Checked	TJ	Approved	RM	Authorised	SB
Document Number	A9P12-AMJ-EWE-Z_ZZZZZ_XX-DR-GI-0025							Revision	P04
Project	Originator	Volume							
Location	Type	Role	Number						

Reproduced by permission of Ordnance Survey on behalf of HMSO.
© Crown copyright and database right 2017. All rights reserved.
Ordnance Survey Licence number 100046668



Status: FINAL Subtitle: B

Client: TRANSPORT SCOTLAND COMHDHAIL ALBA

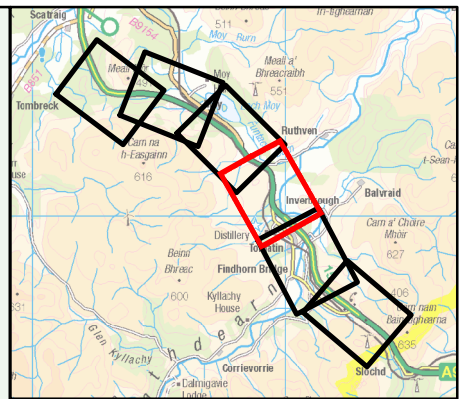
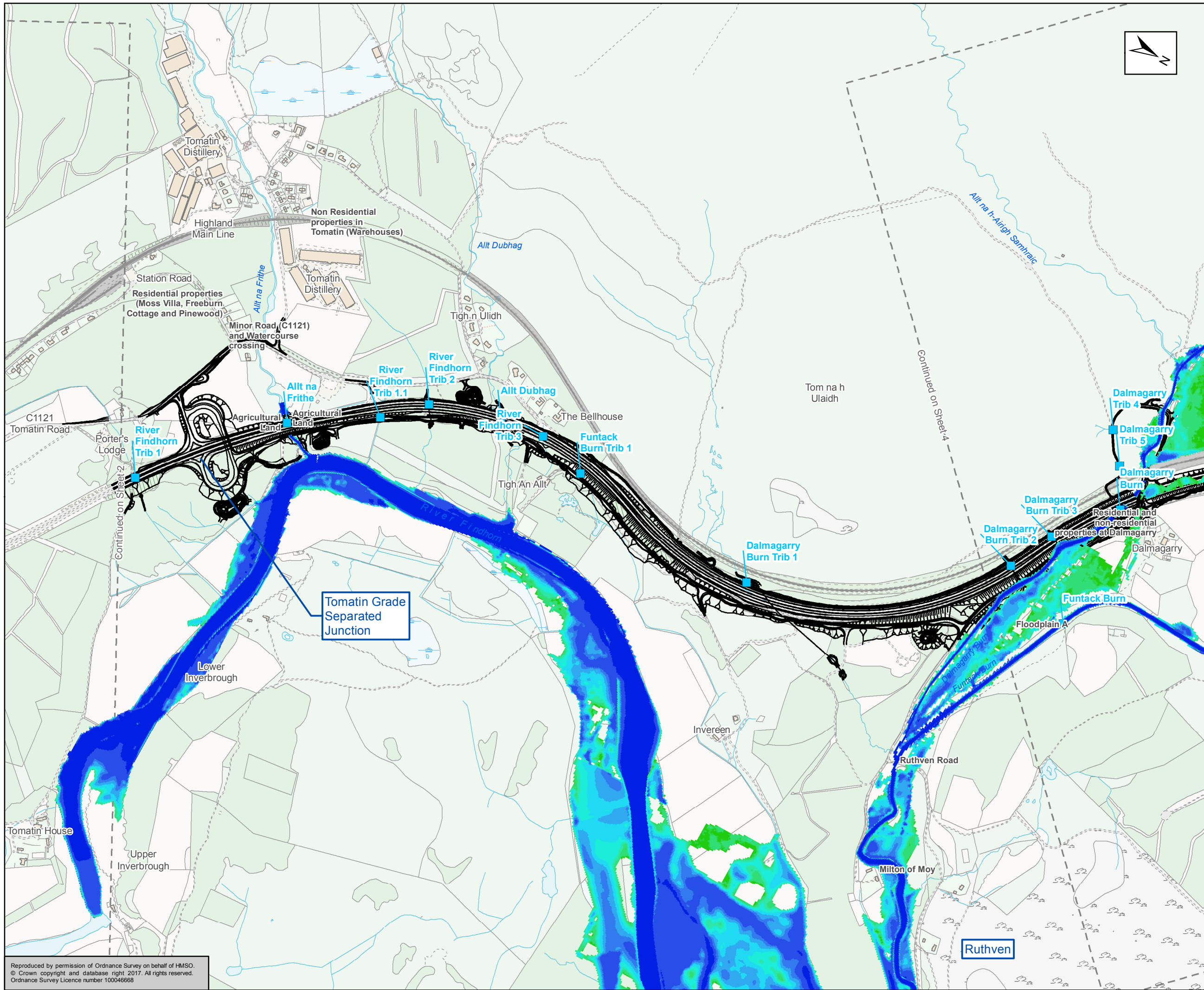
A9 DUALLING PERTH TO INVERNESS Tomatin to Moy

ATKINS mouchel

Figure A11.2.8b
AMJV 0.5% Baseline
Sheet 2 of 6

Scale: 1:10,000	Drawn: HAH	Checked: TJ	Approved: RM	Authorised: SB
Document Number: A9P12-AMJ-EWE-Z_ZZZZZ_XX-DR-GI-0026	Project: A9P12-AMJ-EWE-Z_ZZZZZ_XX-DR-GI-0026	Originator: A9P12-AMJ-EWE-Z_ZZZZZ_XX-DR-GI-0026	Volume: A9P12-AMJ-EWE-Z_ZZZZZ_XX-DR-GI-0026	Revision: P03
Location:	Type:	Role:	Number:	

Reproduced by permission of Ordnance Survey on behalf of HMSO.
© Crown copyright and database right 2017. All rights reserved.
Ordnance Survey Licence number 100046668

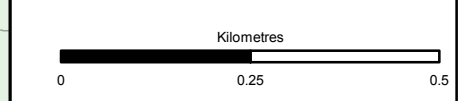
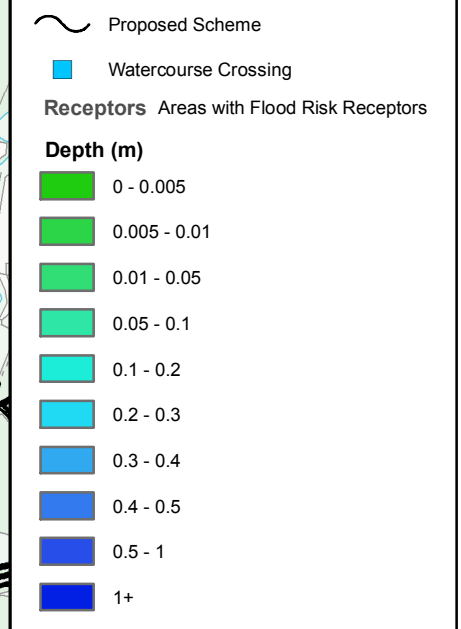
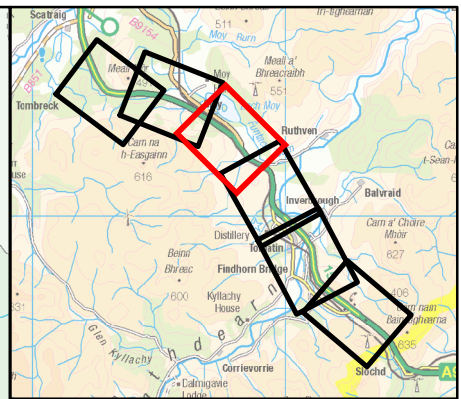
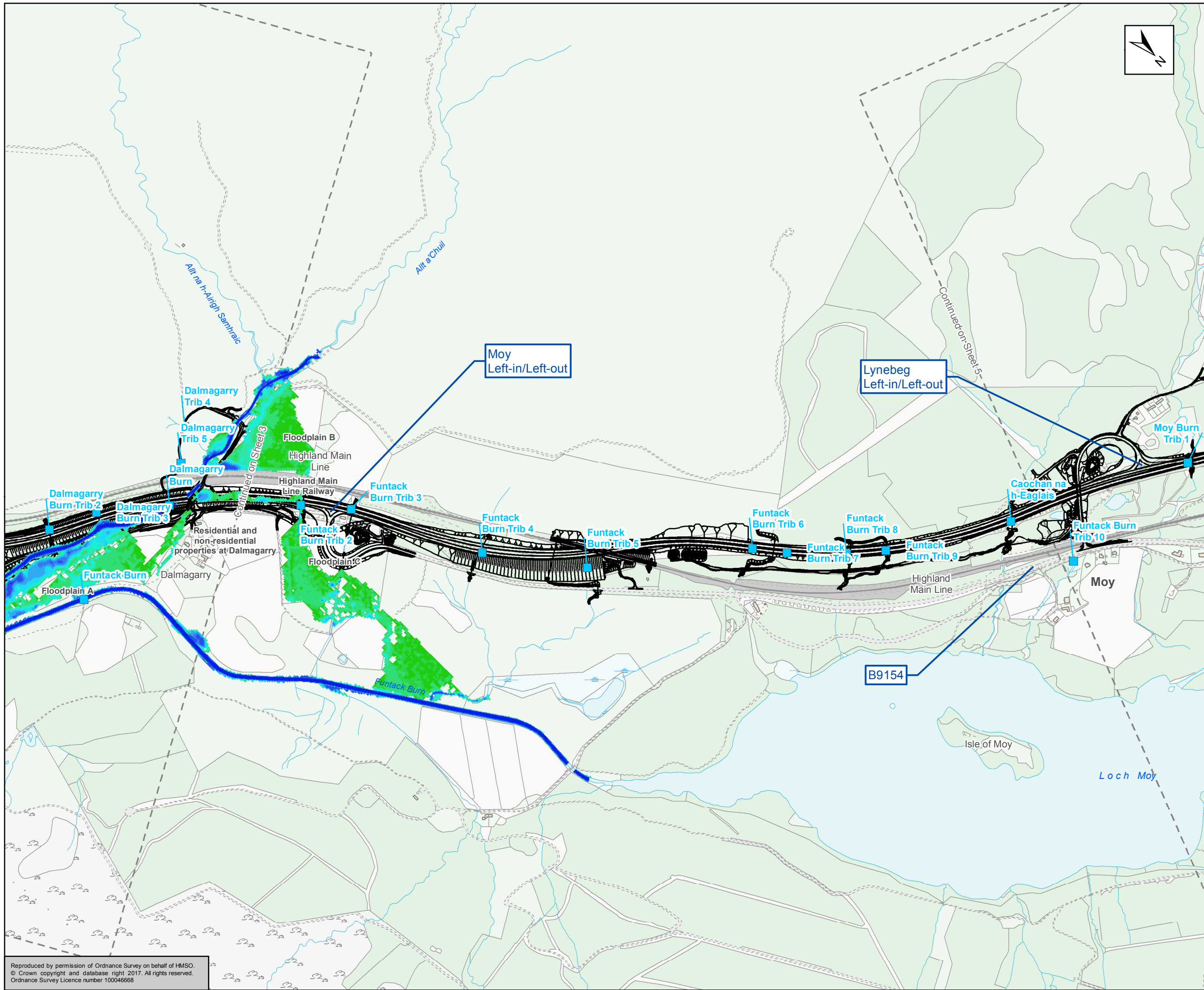


Proposed Scheme
 Watercourse Crossing
Receptors Areas with Flood Risk Receptors
Depth (m)
 0 - 0.005
 0.005 - 0.01
 0.01 - 0.05
 0.05 - 0.1
 0.1 - 0.2
 0.2 - 0.3
 0.3 - 0.4
 0.4 - 0.5
 0.5 - 1
 1+

Kilometres
 0 0.25 0.5

Status	FINAL	Subsity	B
Client	TRANSPORT SCOTLAND COMHDHAIL ALBA		
A9 DUALLING PERTH TO INVERNESS Tomatin to Moy			
ATKINS mouchel			
Figure A11.2.8c AMJV 0.5% Baseline Sheet 3 of 6			
Scale	1:10,000	Drawn	HAH
Checked	TJ	Approved	RM
Authorised	SB	Document Number	A9P12-AMJ-EWE-Z_ZZZZZ_XX-DR-GI-0027
Project	Originator	Volume	P04
Location	Type	Role	Number

Reproduced by permission of Ordnance Survey on behalf of HMSO.
 © Crown copyright and database right 2017. All rights reserved.
 Ordnance Survey Licence number 100046668



Status: FINAL Subtitle: B

Client: TRANSPORT SCOTLAND COMHDHAIL ALBA

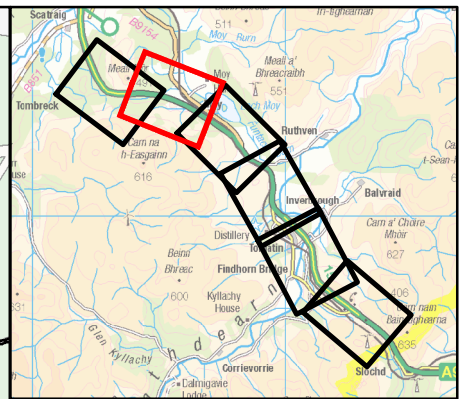
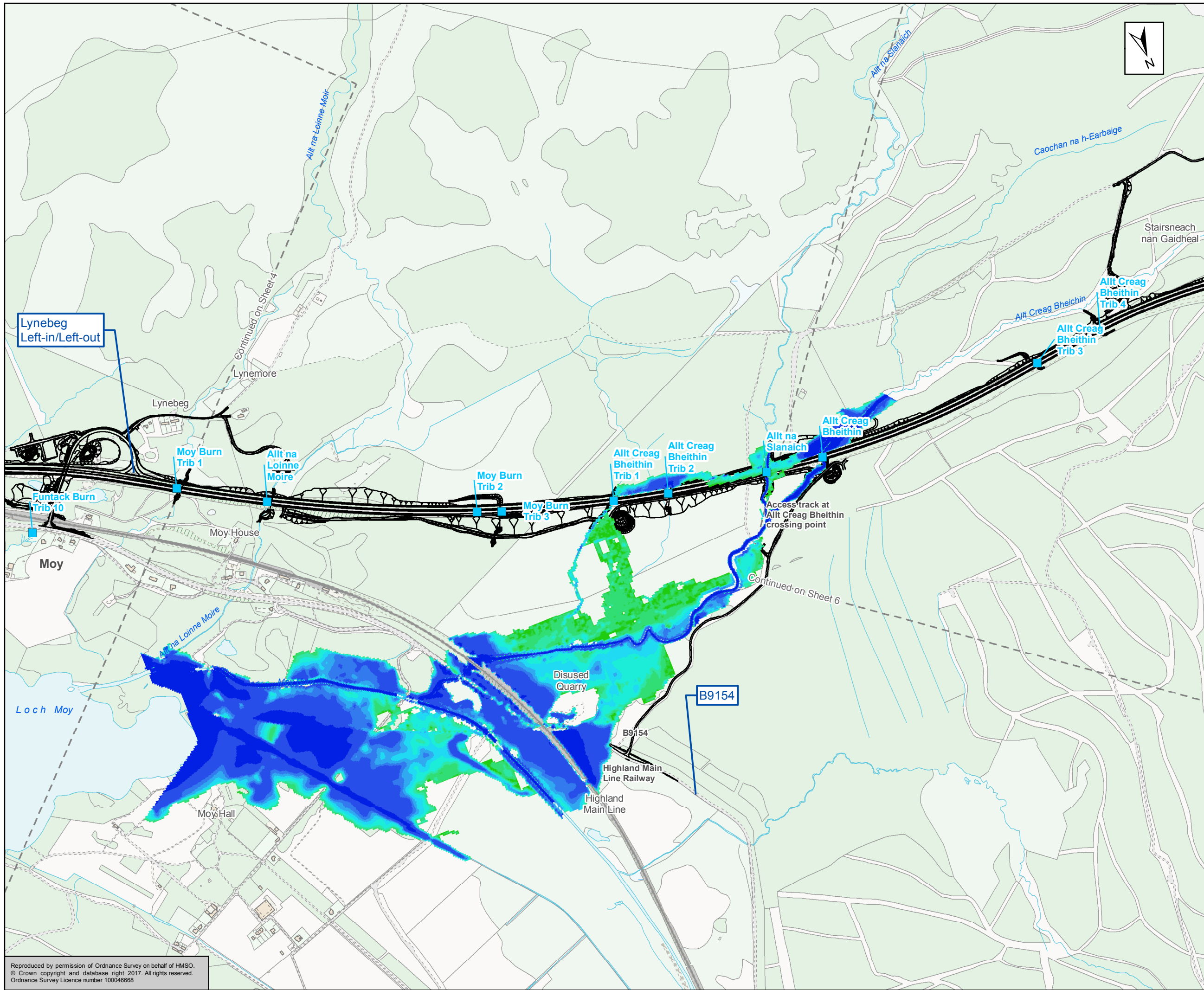
A9
DUALLING
PERTH TO INVERNESS
Tomatin to Moy

ATKINS mouchel

Figure A11.2.8d
AMJV 0.5% Baseline
Sheet 4 of 6

Scale: 1:10,000	Drawn: HAH	Checked: TJ	Approved: RM	Authorised: SB
Document Number: A9P12-AMJ-EWE-Z_ZZZZ_X-DR-GI-0028	Project: A9P12-AMJ-EWE-Z_ZZZZ_X-DR-GI-0028	Originator: [blank]	Volume: [blank]	Revision: P03
Location: [blank]	Type: [blank]	Role: [blank]	Number: [blank]	[blank]

Reproduced by permission of Ordnance Survey on behalf of HMSO.
© Crown copyright and database right 2017. All rights reserved.
Ordnance Survey Licence number 100046668



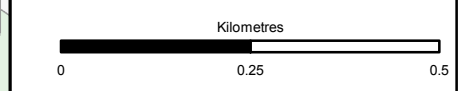
~ Proposed Scheme

■ Watercourse Crossing

Receptors Areas with Flood Risk Receptors

Depth (m)

- 0 - 0.005
- 0.005 - 0.01
- 0.01 - 0.05
- 0.05 - 0.1
- 0.1 - 0.2
- 0.2 - 0.3
- 0.3 - 0.4
- 0.4 - 0.5
- 0.5 - 1
- 1+



Status: FINAL Subtitle: B

Client: TRANSPORT SCOTLAND COMHDHAIL ALBA

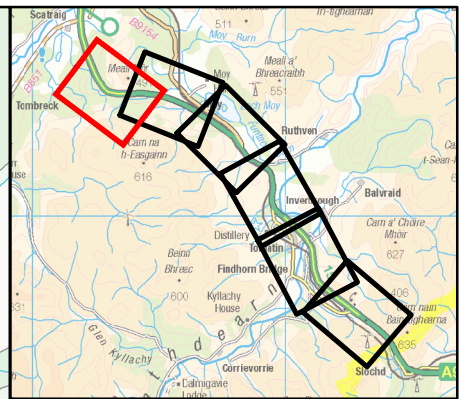
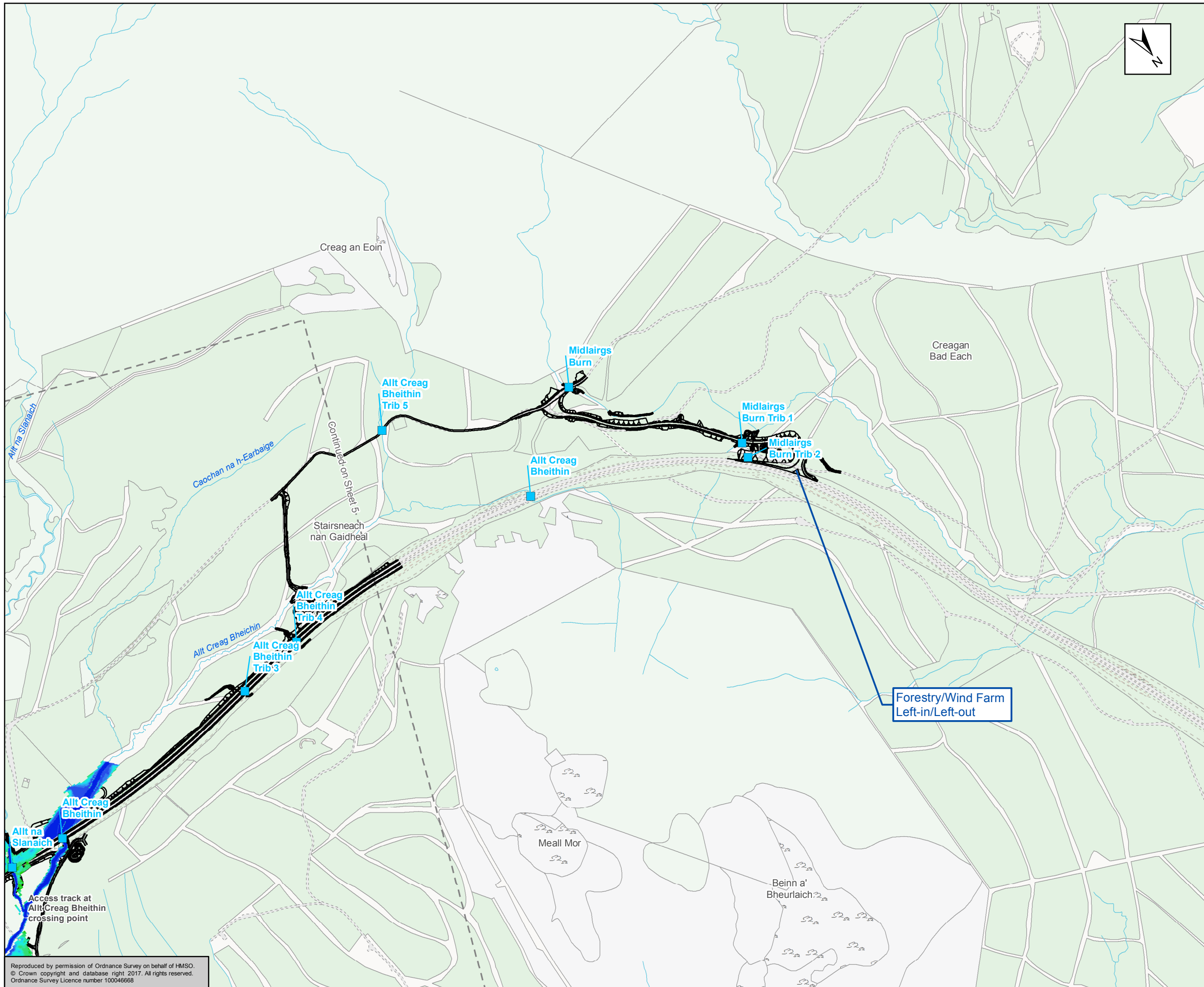
A9
DUALLING
PERTH TO INVERNESS
Tomatin to Moy

ATKINS mouchel

Figure A11.2.8e
AMJV 0.5% Baseline
Sheet 5 of 6

Scale: 1:10,000	Drawn: HAH	Checked: TJ	Approved: RM	Authorised: SB
Document Number: A9P12-AMJ-EWE-Z_ZZZZZ_XX-DR-GI-0029	Project Originator: A9P12-AMJ-EWE-Z_ZZZZZ_XX-DR-GI-0029	Volume: P03	Revision: P03	
Location:	Type:	Role:	Number:	

Reproduced by permission of Ordnance Survey on behalf of HMSO.
© Crown copyright and database right 2017. All rights reserved.
Ordnance Survey Licence number 100046668



~ Proposed Scheme

■ Watercourse Crossing

Receptors Areas with Flood Risk Receptors

Depth (m)

- 0 - 0.005
- 0.005 - 0.01
- 0.01 - 0.05
- 0.05 - 0.1
- 0.1 - 0.2
- 0.2 - 0.3
- 0.3 - 0.4
- 0.4 - 0.5
- 0.5 - 1
- 1+



Status: FINAL Subtitle: B

Client: **TRANSPORT SCOTLAND**
COMHDHAIL ALBA

A9
DUALING
PERTH TO INVERNESS
Tomatin to Moy

ATKINS mouchel

Title: **Figure A11.2.8f**
AMJV 0.5% Baseline
Sheet 6 of 6

Scale: 1:10,000	Drawn: HAH	Checked: TJ	Approved: RM	Authorised: SB
Document Number: A9P12-AMJ-EWE-Z_ZZZZZ_X-DR-GI-0068	Project: A9P12-AMJ-EWE-Z_ZZZZZ_X-DR-GI-0068	Originator: ZZZZZ	Volume: XX	Revision: P03
Location:	Type:	Role:	Number:	

Reproduced by permission of Ordnance Survey on behalf of HMSO.
© Crown copyright and database right 2017. All rights reserved.
Ordnance Survey Licence number 100046668