


- Proposed Scheme
- Existing A9 Underpass to be Retained
- Existing A9 Underpass to be Removed
- New / Replacement A9 Underpass
- Deer Vehicle Collision Record



Status: FINAL      Submittal: B

Client: **TRANSPORT SCOTLAND**  
COMHDHAIL ALBA

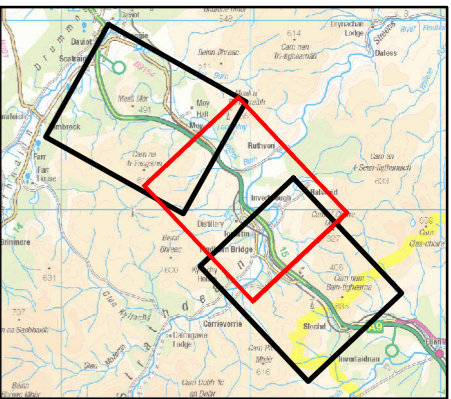
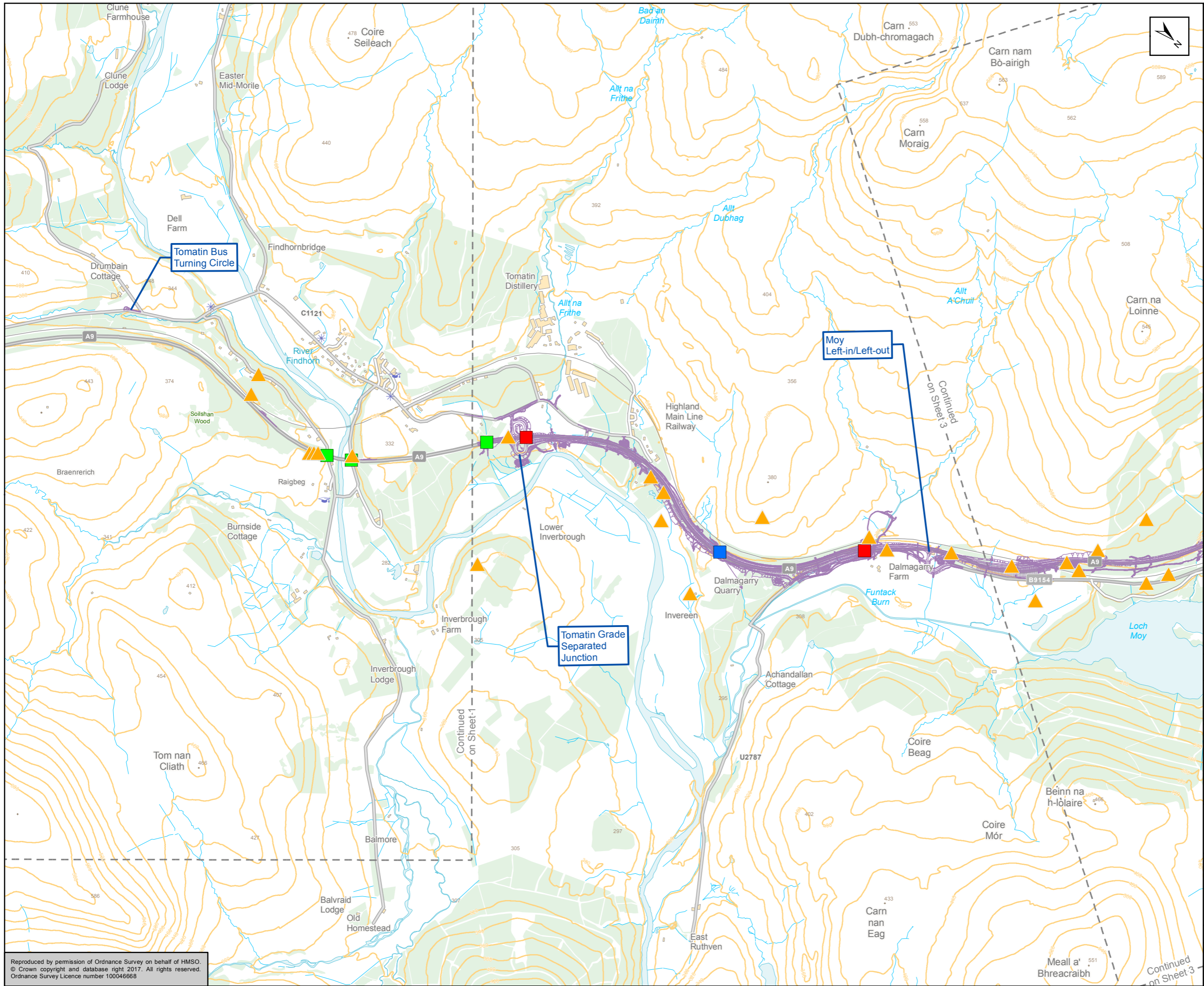
**A9**  
DUALING  
PERTH TO INVERNESS  
Tomatin to Moy

**ATKINS** mouchel

Figure 12.19a  
Location of Underpasses  
For Deer Passage  
Sheet 1 of 3

Scale	1:25,000	Drawn	HAH	Checked	SK	Approved	RM	Authorised	SB
Document Number	A9P12-AMJ-EBD-Z_ZZZZZ_XX-DR-GI-0174							Revision	P02
Project	Originator	Volume							
Location	Type	Role	Number						

Reproduced by permission of Ordnance Survey on behalf of HMSO.  
© Crown copyright and database right 2017. All rights reserved.  
Ordnance Survey Licence number 100046668



Proposed Scheme

- Existing A9 Underpass to be Retained
- Existing A9 Underpass to be Removed
- New / Replacement A9 Underpass
- ▲ Deer Vehicle Collision Record

Kilometres

0 0.5 1

Status: FINAL      Subtitle: B

Client: **TRANSPORT SCOTLAND**  
COMHDHAIL ALBA

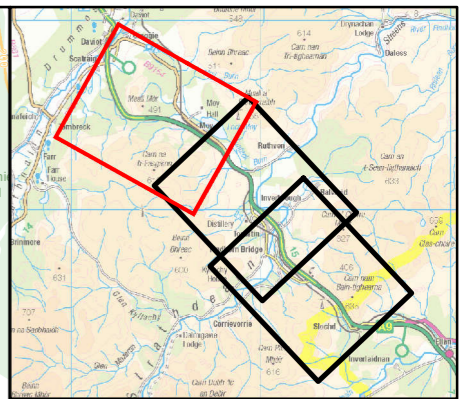
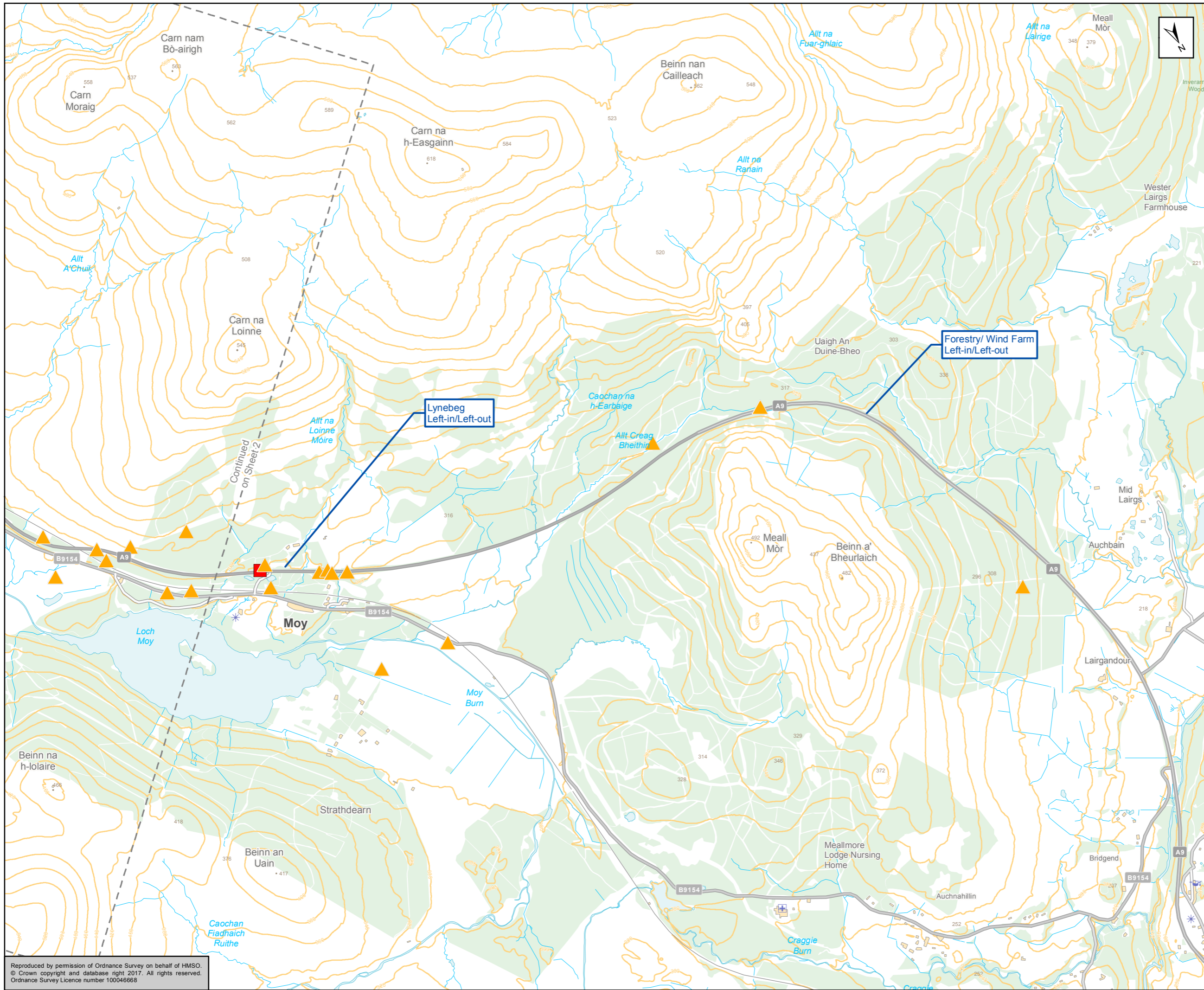
**A9**  
DUALING  
PERTH TO INVERNESS  
Tomatin to Moy

**ATKINS** mouchel

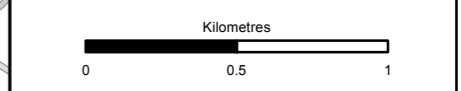
Figure 12.19b  
Location of Underpasses  
For Deer Passage  
Sheet 2 of 3

Scale	1:25,000	Drawn	HAH	Checked	SK	Approved	RM	Authorised	SB
Document Number	Project		Originator		Volume		Revision		
A9P12-AMJ-EBD-Z_ZZZZZ_XX-DR-GI-0175		P02							
Location	Type	Role	Number						

Reproduced by permission of Ordnance Survey on behalf of HMSO.  
© Crown copyright and database right 2017. All rights reserved.  
Ordnance Survey Licence number 100046668



- Proposed Scheme
- Existing A9 Underpass to be Retained
- Existing A9 Underpass to be Removed
- New / Replacement A9 Underpass
- Deer Vehicle Collision Record



Status: FINAL      Submittal: B

Client: **TRANSPORT SCOTLAND**  
COMHDHAIL ALBA



ATKINS mouchel

Figure 12.19c  
Location of Underpasses  
For Deer Passage  
Sheet 3 of 3

Scale: 1:25,000	Drawn: HAH	Checked: SK	Approved: RM	Authorised: SB
Document Number: A9P12-AMJ-EBD-Z_ZZZZ_XZ-DR-GI-0177	Project: A9P12-AMJ-EBD-Z_ZZZZ_XZ-DR-GI-0177	Originator: SK	Volume: RM	Revision: SB
Location:	Type:	Role:	Number:	

Reproduced by permission of Ordnance Survey on behalf of HMSO.  
© Crown copyright and database right 2017. All rights reserved.  
Ordnance Survey Licence number 100046668