




Map data ©2016 Google

Location of gradiometer survey: parcel 14

Figure
11



 Proposed survey area

0 200m
1:4000 at A3






Location of gradiometer survey: parcels 15 and 16

Figure
12



 Proposed survey area

0 200m
1:4000 at A3







Location of gradiometer survey: parcels 15 and 16

Figure
13



 Proposed survey area

0  200m
1:4000 at A3







Map data ©2016 Google

Location of gradiometer survey: parcels 17 and 18

Figure
14



 Proposed survey area

0  200m
1:4000 at A3

