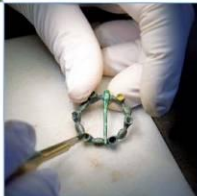




## **14.3 Results of the Aerial Photography Rectification**

# A96 Dualling: Inverness to Nairn (including Nairn Bypass)

## Aerial Imagery Rectification & Transcription

AOC 23327  
16th May 2016



# A96 Dualling Inverness to Nairn (including Nairn Bypass) Aerial Imagery Rectification & Transcription

---

<b>Commissioned by:</b>	<b>Jacobs U.K. Limited 160 Dundee Street Edinburgh EH11 1DQ</b>
<b>AOC Project No:</b>	<b>23327</b>
<b>Prepared by:</b>	<b>Lisa Bird</b>
<b>Illustration by:</b>	<b>Lisa Bird</b>
<b>Date:</b>	<b>16th May 2016</b>

**This document has been prepared in accordance with AOC standard operating procedures.**

<b>Author: Lisa Bird</b>	<b>Date: 16th May 2016</b>
<b>Approved by: Graeme Cavers</b>	<b>Date: 16th May 2016</b>
<b>Report Stage: Version 3</b>	<b>Date: 16th May 2016</b>

**Enquiries to:** AOC Archaeology Group  
Edgefield Industrial Estate  
Edgefield Road  
Loanhead  
EH20 9SY

Tel. 0131 440 3593  
Fax. 0131 440 3422  
e-mail. [admin@aocarchaeology.com](mailto:admin@aocarchaeology.com)

## Contents

Contents .....	ii
List of Figures .....	ii
Non-Technical Summary .....	iii
1 Introduction .....	1
2 Site location and description.....	1
3 Archaeological Background.....	1
4 Aims.....	1
5 Methodology .....	2
6 Results and General Interpretation.....	3
7 Conclusion .....	4
8 Statement of Indemnity.....	5
9 Bibliography .....	5
10 Metadata.....	6
11 Gazetteer.....	7

## List of Figures

**Figures 1 to 21:** Features transcribed from aerial imagery, by class.



## Non-Technical Summary

*AOC Archaeology Group was commissioned by Jacobs U.K. Limited to undertake a transcription of rectified aerial photography to investigate the potential for buried archaeological remains between Inverness and Nairn, Highland as part of the cultural heritage assessment works for the A96 Dualling Inverness to Nairn (including Nairn Bypass) project.*

*The search area largely followed the preferred route of the A96 between Inverness and Nairn, with a 250m study area. This search area was examined for imagery held by Canmore, formerly the online depository for the Royal Commission on Ancient and Historic Monuments of Scotland (RCAHMS), now part of Historic Environment Scotland (HES) and oblique and vertical aerial photographs held formerly by the RCAHMS Commission of Aerial Photography (NCAP), now HES NCAP at John Sinclair House, Edinburgh.*

*Imagery covering as much of the study area as possible was selected and purchased from HES. These images were georeferenced using ESRI ArcMap 10.2.2 and archaeological features, possible features and geological features were digitised, referencing Ordnance Survey MasterMap, as polygons. The transcription aims to inform the assessment of potential for buried archaeology to be encountered during road construction works around the A96.*

## 1 Introduction

- 1.1 AOC Archaeology Group was commissioned by Jacobs U.K. Limited to undertake a transcription of rectified aerial photography to investigate the potential for buried archaeological remains between Inverness and Nairn, Highland as part of the cultural heritage assessment works for the A96 Dualling: Inverness to Nairn project.
- 1.2 The current survey was carried out to provide further information on the extent and significance of potential buried archaeological remains within the study area, as part of non-invasive works being carried out by AOC Archaeology for Jacobs U.K. Limited.

## 2 Site location and description

- 2.1 The search area largely follows the route of the current A96, with a 250m study area (as defined by shapefile GIS data provided to AOC Archaeology Group, 'X\_ROAD\_JANUARY\_250mB.shp').
- 2.2 The study area is largely covered by enclosed, agricultural fields, with Inverness in the south west and Nairn to the north east, with large to medium sized areas of tree plantation. Several villages and farmsteads can also be found along the route of the A96.
- 2.3 The natural topography undulates between Inverness and Nairn, ranging from 20m above Ordnance Datum (aOD) to 50m (aOD), with the present course of the A96 being positioned in a depression between the higher coastal areas to the north and hills to the south.
- 2.4 The bedrock geology between Inverness and Nairn largely comprises Middle Old Red Sandstone (undifferentiated) - Conglomerate, Sandstone, Siltstone and Mudstone, with an area to the south-east of Nairn being composed of Unnamed Igneous Intrusion, Late Silurian To Early Devonian - Felsic-rock (BGS 2015).

## 3 Archaeological Background

- 3.1 AOC Archaeology Group, under direction from Jacobs U.K. Limited have carried out Geophysical and Metal Detecting Surveys for the preferred route of the A96 (see James 2016 and Engl 2016).
- 3.2 A brief archaeological and historical background for the search area can be found in James 2016 and is not repeated here.

## 4 Aims

- 4.1 The aim of the aerial photographic transcription was to identify any potential archaeological features that would enhance the current understanding of the archaeological resource within the study area.
- 4.2 The features transcribed have been visually assessed and interpreted to gain an understanding of potential buried remains within the survey area.
- 4.3 Specifically, the aims of the transcription were to:
  - Locate, record and characterize any potential archaeological remains within the defined survey area
  - Provide a location for possible archaeological survival
  - Produce a comprehensive site archive and report

## 5 Methodology

- 5.1 The Canmore website was systematically searched for all known heritage assets/sites along the preferred route of the A96 and a 250m study area (henceforth the “search area”). Canmore holds both the textual information and known imagery for archaeological sites in Scotland. 55 sites likely to provide further information through aerial imagery were identified within the search area.
- 5.2 A list was compiled of all known aerial photography, both vertical and oblique, for each of the 55 listed sites within the search corridor. Aerial and oblique photographs were available for 49 of the 55 sites and several images were duplicated due to the proximity of sites and features within the search area. Canmore holds many photographs online to download, and 15 aerial photographs were directly downloaded from the website.
- 5.3 For sites and features for which no photography available online, imagery was sought directly from the former RCAHMS, John Sinclair House library. Where images were available these were scanned. Imagery could not be obtained for four sites as none was held at John Sinclair House and a further 15 available photographs were not selected due to the poor quality of the image or lack of map control with which to provide rectification points.
- 5.4 Vertical aerial photography held by National Collection of Aerial Photography (NCAP) was also consulted at John Sinclair House. Imagery which covered the search area, but not specific known features or sites was selected and scanned.
- 5.5 All obtained images were georeferenced in ESRI ArcGIS 10.2.2 using Ordnance Survey MasterMap data for map control. At least five control points were used on each image and the projective transformation algorithm used to adjust the imagery to low average errors, with route mean square (RMS) errors averaging between 1 to 2m<sup>1</sup>. Some very oblique photographs, when georeferenced, produced greater rectification inaccuracies due to the poor availability of control points and the angle of the original photograph. Where only a low quality rectification was possible, notes to this effect have been included in the “Notes” column of the Archaeological Features Attributes Table.
- 5.6 When georeferencing was complete, all known sites that were visible were transcribed onto OS MasterMap using individual polygons at a scale between 1:300 and 1:1000. Other features and sites that were visible on the aerial photography were then transcribed. All features were transcribed using polygons to depict the visible extent of surviving features.
- 5.7 It is important to note that images often overlapped, and that georeferencing across each image was not always suitable for all features covered by that image. For this reason, it is important to note the image reference in the data attribute table, which indicates which image was used for transcription.
- 5.8 Attributes were added to present the data for each feature transcribed (see Table 1). Each feature was assigned a unique Study Number beginning at “1” for ease of reporting and will be referred to

---

<sup>1</sup> RMS errors are a statistical index of georeferencing accuracy, comprising an aggregated average of the residuals between control point coordinates and their calculated location after the transformation algorithm has been applied.

as, for example, “**Feature 1**” in this text. The attribute table also presents information pertaining to individual features including NMRS number (if a previously identified site), Image reference (where a feature is seen on two images the first listed is the one which has been used to digitise the feature), Classification (Archaeological, Geological, and Modern), Class (Feature Type, based on NRMS classification), Digitization Scale, Notes and other descriptive information, as derived from Canmore. A column entitled 'Confidence' was also added to the table, on a scale between 1 and 3, with 1 denoting a high level of confidence that the feature is 'real', while category 2 denoted features where classification was uncertain, and 3 indicating dubious or possible features. Where classification was not possible, speculative or highly tentative, features were classed simply as 'Cropmark'.

<b>Field</b>	<b>Description</b>
NMRS_No	NMRS number, where available
Study_No	A unique feature identifier for this assessment.
Image_Ref	Reference to the name of the image from which the feature was digitised.
Class	General class of the feature (Archaeological, Geological, Modern)
Class1	Specific identification of the feature, where possible
Scale	Map scale at which the feature was digitised
Notes	General notes, where applicable
Confidence	Confidence rating for the feature (1: high level of confidence in the identification, 2: possible feature, 3: dubious or tentative identification).

**Table 1:** Field structure of the archaeological features dataset.

## 6 Results and General Interpretation

- 6.1 Approximately 40% of the search area had available, usable aerial photography. Figures have been produced showing archaeological, geological and modern features (Figures 1-21)
- 6.2 The transcription shows that there are areas of high potential for buried archaeology to be found within the search area. The features range in size and scale, from possible small pit clusters to roundhouses and square enclosures. Evidence for earlier ploughing has been digitised where visible, to show past activity in the area.
- 6.3 The transcription process has added considerable detail to the known extent of visible archaeology, and has also demonstrated a typical level of uncertainty in the relationship between NRMS point data and individual features, particularly when describing groups and site clusters.
- 6.4 There are two rectangular enclosures of potential importance highlighted by the transcription (Figures 9 and 21). South of Inverness Airport along the northern edge of the search area lies **Feature 1162 (Figure 9)**, a rectangular settlement of unknown date recorded as NH 75 SE 15. **Feature 1204** (Figure 21), east of Gallows Hill is another potential rectangular enclosure. The aerial photography suggests that this area has seen significant ploughing levels and there is some disturbance along the northern edge of the feature (see also the results of geophysical survey, James 2016: Figure 256).

- 6.5 The aerial photography has highlighted many known circular features along the search area. A 'ring-ditch' with internal features of possible dividing walls and pits (**Features 113-126**) was previously recorded by the NRMS under NH 74 NW 86 (Figure 2), though no further details other than the position of the feature were previously provided. The imagery suggests that this site may be well preserved. NRMS number NH 74 NW 34, north of Upper Cullernie Farm, is represented by **Features 13, 59, 162, 762-773 and 1273** (Figure 3), as an enclosure with a possible internal division and two entrances or breaks in the ditch. To the south west of Inverness Airport there is a collection of circular enclosures and possible ring ditches (classed conservatively as 'Cropmarks', **Features 1380, 1382 and 1400-1408**; Figure 9). These may relate to NH 75 SE 51, though Canmore records that site as being further south. A palisaded enclosure, NH85SE 22, has been transcribed south of Mosshall (**Features 968-970**; Figure 15) with possible internal features. The area surrounding the enclosure shows many small circular cropmarks which may be evidence of pits or further activity.
- 6.6 There are two areas with high concentrations of potential archaeology within the search area. In the fields between Allanfearn and Newton (Figures 3, 4 and 5), east of Inverness there are many features shown on the aerial photography. This may suggest an area of high activity levels, or the longevity of activity in that area. South of Lochdhu Farm, Nairn are fields photographed in 1984 and 2016 which shows circular enclosures, curvilinear features, small cropmarks which may be pits and other potential features (Figure 17). Many of the features are visible in both photographs suggesting that there is a high potential for archaeological survival in the area. The area around Gallows Hill, east of Nairn also contains many visible features (Figure 21), though is less densely populated than the previously mentioned two areas.
- 6.7 The transcription has also highlighted areas of geology. Large areas around the River Nairn, south and south west of Nairn are covered by the remains of old stream channels, palaeochannels or ice wedges. Within the search area **Features 3 (Figure 11), 27 (Figure 19), 35/36 (Figure 18), 922, 923, 925, 941, 945, 945, 966 and 1093 (all Figure 15)**, all are the remains of possible palaeochannels or ice wedges. These are also apparent at Gollanfield and Inverness Airport, some of which have been transcribed from RCAHMS image DP 018909.
- 6.8 Modern features have been transcribed where this is visible and likely to affect interpretation of the aerial imagery, though standing buildings have not been digitised.

## 7 Conclusion

- 7.1 This transcription has recorded over 1500 features within the search area and adds further data which can be used to inform an assessment of the potential for archaeology to be encountered along the corridor of the A96 during Dualling Works. The work has shown that there are archaeologically rich areas and features, both previously known and unknown within the search area. The transcribed data adds further detail to the location and extent of the documented archaeological resource in the search area.
- 7.2 It should be noted that due to the differential availability of suitable photography some areas along the search area indicate high concentrations of potential archaeological remains and archaeological sites, which may lead to a biased view of the level of archaeological survival in the search area. As such the transcription data should be used in conjunction with the other non invasive survey data for

the search area to determine where high concentrations of past activity has been and as to where there are areas of potential archaeological survival.

- 7.3 The aerial photographs have been rectified in ESRI GIS 10.2.2; it should be noted that image rectification involves a degree of judgement by the operator in order to provide the 'best fit'. While efforts were made to ensure accuracy of transcribed data, highly oblique images are often not well suited to rectification in plan and as such unavoidable errors should be expected. Similarly, interpretation of aerial imagery is subjective, meaning that the shape and extents of individual features can be open to interpretation; the data provided by this transcription exercise should be taken as a guide to the likely presence and position of archaeological features, with an acceptance of the limitations of certainty that such interpretation entails.

## **8 Statement of Indemnity**

- 8.1 Although the results and interpretation detailed in this report have been produced as accurately as possible, it should be noted that the conclusions offered are a subjective assessment of collected data sets.

## **9 Bibliography**

- BGS, 2015 British Geological Survey website, <http://www.bgs.ac.uk/data/mapViewers/home.html> (last accessed 20th March 2016)
- Engl, R. 2016 ' A96 Dualling Inverness to Nairn (including Nairn Bypass) Archaeological Metal Detecting Survey: Data Structure Report', B2103500/EN/01/RP/001, AOC 23327
- James, A. 2016. 'A96 Dualling Inverness to Nairn (including Nairn Bypass) Archaeological Geophysical Survey' Unpublished report B2103500/EN/01/RP/001, AOC 23327

## 10. Metadata

**Aerial Imagery formats:** .jpg; .png;

**Georeferencing method:** World File (.jpw; .pgwx)

**Transformation Software:** ArcGIS 10.2.2

**Transformation Method:** Projective

**Vector format (transcription):** File Geodatabase feature class (.gdb)

**Coordinate System:** OSGB 1936 (Transverse Mercator, EPSG: 27700)

**Map control:** Ordnance Survey Mastermap (License: 100045558).



## 11. Gazetteer

The following table lists features digitised during the transcription (N.b.: multipart features share ID numbers).

Study No	NMRS No	Image Reference	Class	Identification	Digitising Scale	Notes	Confidence
1	NH74NW 30	NH 74 NW 30 -C44	Archaeological	Enclosure	1:800		2
1	NH85SW 23	DP 018909	Archaeological	Enclosure	1:500		1
2	NH85SW 23	DP 018908	Archaeological	Pit(s), Roundhouse(s), Souterrain (possible)	1:800	Features associated with NH85SW 23	1
3		DP 018909	Archaeological	Field Boundary	1:800	Probably an old field boundary	1
4		DP 018908	Geological	Geology	1:800		1
5		DP 018921	Geological	Geology	1:800	Probable field boundary or plough traces	3
6	NH85NE 46	SC 1014806, SC 1014807	Archaeological	Cropmark(s), Enclosure, Ring Ditch(s), Roundhouse(s) (possible), Settlement	1:600		1
7		SC 1014806, SC 1014807	Geological	Geology	1:800	Possible evidence of run off to River Nairn	1
8	NH85SE 25	SC 1014804, DP 166643	Archaeological	Field Boundary(s), Plantation Bank	1:800		1
9	NH85SW 23	DP 018909	Geological	Geology	1:800		1
10		DP 018908	Geological	Geology	1:800		1
10		DP 018909	Archaeological	Enclosure	1:500		1
11	NH85SW 23	DP 018909	Geological	Geology	1:800		1
12		NH75SE14-IN3751	Geological	Geology	1:800		2
12	NH74NW 24	DP 163046	Archaeological	Fort	1:800		1
13	NH74NW 34	DP 166624	Archaeological	Palisaded enclosure	1:400		1
14	NH74NW 29	DP 166625	Archaeological	Pallisaded Enclosure	1:250		1
16	NH74NW 31	DP 163052	Archaeological	Cropmark	1:600		1
16	NH74NW 31	DP 163052	Archaeological	Enclosure	1:400		1
17	NH74NW 86	DP 163052	Archaeological	Ring Ditch	1:800	Associated feature within the Ring Ditch	1
18	NH74NW 78	DP 163052	Archaeological	Field Boundary(s), Rig And Furrow	1:800		1
19	NH74NW 78	DP 163059, DP 163052, 2013	Archaeological	Field Boundary(s), Rig And Furrow	1:800		1
20	NH74NW 78	DP 163052	Archaeological	Field Boundary(s), Rig And Furrow	1:800		1
21		DP 163052	Geological	Geology	1:800		1
22		DP 018921	Archaeological	Enclosure	1:400		1
24	NH85SW 23	DP 018909	Geological	Geology	1:800		2
25		DP 018909	Archaeological	Field Boundary	1:800	Possible field boundary/plough marks	1
27		SC 1014807	Geological	Geology	1:800		1

29	NH85SW 23	DP 018909	Archaeological	Cropmark	1:600		1
30		DP 018909	Geological	Geology	1:800		1
31		SC 1014806	Archaeological	Field Boundary, Ploughmarks	1:800	Field boundary	1
32		SC 1014806	Archaeological	Indeterminate	1:600		1
33	NH85NE 46	SC 1014806, SC 1014807	Archaeological	Cropmark(s), Enclosure, Ring Ditch(s), Roundhouse(s) (possible), Settlement	1:600		1
34	NH85NE 46	SC 1014806, SC 1014807	Archaeological	Cropmark(s), Enclosure, Ring Ditch(s), Roundhouse(s) (possible), Settlement	1:800		1
35		SC 1014806	Geological	Geology	1:800		3
36	NH85NE 46	SC 1014806, SC 1014807	Geological	Geology	1:800		1
37		SC 1014807	Archaeological	Field Boundary, Ploughmarks	1:800		1
38		SC 1014806, SC 1014807	Archaeological	Indeterminate	1:600		2
39		SC 1014806, SC 1014807	Archaeological	Ring Ditch	1:600		1
40		SC 1014806, SC 1014807	Archaeological	Cropmarks	1:600		1
41		SC 1014806, SC 1014807	Archaeological	Indeterminate	1:600		2
42		SC 1014806, SC 1014807	Archaeological	Indeterminate	1:800		2
43		SC 1014806, SC 1014807	Geological	Geology	1:600		1
44		SC 1014807	Archaeological	Indeterminate	1:800		1
45		SC 1014807	Archaeological	Indeterminate	1:800		1
46	NH74NW 86	DP 163052	Archaeological	Indeterminate	1:800	Associated feature within the Ring Ditch	1
47		DP 163052	Geological	Geology	1:800		2
48		DP 163052	Geological	Cropmarks	1:800		2
49		DP 163052	Geological	Geology	1:800		2
50		DP 163052	Geological	Cropmarks	1:800		2
51		DP 163052	Geological	Geology	1:800		1
52		DP 163052	Geological	Indeterminate	1:800		2
53		DP 163052	Geological	Geology	1:500		2
54		DP 163052	Geological	Geology	1:500		2
55		DP 163052	Archaeological	Ploughmarks	1:800		1
56		DP 163052	Archaeological	Ploughmarks	1:500		1
57		DP 163052	Archaeological	Cropmarks	1:800		1
58	NH74NW 4	DP 163052	Archaeological	Cairn	1:800		1
59	NH74NW 34	DP 166624	Archaeological	Palisaded enclosure	1:400		1
60		DP 163052	Archaeological	Indeterminate	1:800	Enclosure possibly	2
61		DP 018909	Geological	Geology	1:500		1

62		DP 018909	Archaeological	Ploughmarks	1:800		1
63		DP 018909	Archaeological	Indeterminate	1:1000		1
64		DP 018909	Archaeological	Indeterminate	1:800		1
65	NH85SW 23	DP 018909	Archaeological	Pit(s), Roundhouse(s), Souterrain (possible)	1:800		1
66		DP 018909	Archaeological	Ploughmarks	1:800	Plough marks?	1
67		DP 018909	Archaeological	Cropmarks	1:800		1
68		DP 018909	Archaeological	Indeterminate	1:800		1
69		DP 018909	Archaeological	Indeterminate	1:800		2
70		DP 018909	Archaeological	Cropmarks	1:800		1
71		DP 018909	Archaeological	Cropmarks	1:800		1
72		DP 018909	Archaeological	Indeterminate	1:800		2
73	NH85SE 25	DP 166643	Archaeological	Field Boundary(s), Plantation Bank	1:800		1
74	NH85SE 25	SC 1014804, DP 166643	Archaeological	Field Boundary(s), Plantation Bank	1:800		1
75	NH85SE 25	SC 1014804, DP 166643	Archaeological	Field Boundary(s), Plantation Bank	1:800		1
76	NH74NW 64	DP 163049	Archaeological	Enclosure	1:800		1
77	NH74NW 64	DP 163049	Archaeological	Enclosure	1:800		1
78		DP 160349	Archaeological	Ploughmarks	1:800		1
79		DP 160349	Archaeological	Ploughmarks	1:800		2
80	NH74NW 66	DP 160349	Archaeological	Cropmarks	1:800	Ploughmarks	1
81	NH74NW 66	DP 160349	Archaeological	Cropmarks	1:800	Ploughmarks	1
82	NH74NW 66	DP 160349	Archaeological	Cropmarks	1:800		1
83	NH74NW 66	DP 160349	Archaeological	Cropmarks	1:800	Ploughmarks	1
84	NH74NW 66	DP 160349	Archaeological	Cropmarks	1:800	Ploughmarks	1
85	NH74NW 66	DP 163046	Archaeological	Cropmarks	1:800	Ploughmarks	3
87	NH74NW 66	DP 163046	Archaeological	Cropmarks	1:800	Ploughmarks	1
88	NH74NW 66	DP 160349	Archaeological	Cropmarks	1:800	Ploughmarks	1
89	NH74NW 66	DP 163046	Archaeological	Cropmarks	1:800	Ploughmarks	1
90	NH74NW 66	DP 163046	Archaeological	Cropmarks	1:800	Ploughmarks	1
91	NH74NW 66	DP 163046	Archaeological	Cropmarks	1:800	Ploughmarks	1
92	NH74NW 66	DP 163046	Archaeological	Cropmarks	1:800	Ploughmarks	1
93	NH74NW 66	DP 163046	Archaeological	Cropmarks	1:800	Ploughmarks	1
94	NH74NW 66	DP 163046	Archaeological	Cropmarks	1:800	Ploughmarks	1
95	NH74NW 66	DP 163046	Archaeological	Cropmarks	1:800	Ploughmarks	1
96	NH74NW 66	DP 163046	Archaeological	Cropmarks	1:800	Ploughmarks	2
97	NH74NW 66	DP 163046	Archaeological	Cropmarks	1:800	Ploughmarks	1

98	NH74NW 66	DP 163046	Archaeological	Cropmarks	1:800	Ploughmarks	1
99		DP 163046	Geological	Geology	1:800		1
100		DP 163046	Geological	Geology	1:800		2
101	NH74NW 66	DP 163046	Geological	Cropmarks	1:800		2
102	NH74NW 66	DP 163047	Geological	Cropmarks	1:500		2
103	NH74NW 66	DP 163047	Archaeological	Cropmarks	1:800	Ploughmarks	1
104	NH74NW 66	DP 163047	Archaeological	Cropmarks	1:800	Ploughmarks	1
105	NH74NW 66	DP 163047	Archaeological	Cropmarks	1:600		1
106		DP 163047	Modern	Indeterminate	1:800		1
107		DP 163047	Archaeological	Cropmarks	1:800		2
108		DP 163047	Modern	Cropmarks	1:1000		3
109		DP 163059	Archaeological	Cropmarks	1:600		2
110		DP 163059	Geological	Geology	1:600		2
111		DP 163059	Archaeological	Cropmarks	1:600		2
112		DP 163059	Geological	Geology	1:600		2
113	NH74NW 86	DP 163052	Archaeological	Indeterminate	1:600	Associated feature within the Ring Ditch	1
114	NH74NW 86	DP 163052	Archaeological	Indeterminate	1:600	Associated feature within the Ring Ditch	1
115	NH74NW 86	DP 163052	Archaeological	Indeterminate	1:600	Associated feature within the Ring Ditch	1
116	NH74NW 86	DP 163052	Archaeological	Indeterminate	1:600	Associated feature within the Ring Ditch	1
117	NH74NW 86	DP 163052	Archaeological	Indeterminate	1:600	Associated feature within the Ring Ditch	1
118	NH74NW 86	DP 163052	Archaeological	Indeterminate	1:600	Associated feature within the Ring Ditch	1
119	NH74NW 86	DP 163052	Archaeological	Indeterminate	1:600	Associated feature within the Ring Ditch	1
120	NH74NW 86	DP 163052	Archaeological	Indeterminate	1:600	Associated feature within the Ring Ditch	1
121	NH74NW 86	DP 163052	Archaeological	Indeterminate	1:600	Associated feature within the Ring Ditch	1
122	NH74NW 86	DP 163052	Archaeological	Indeterminate	1:600	Associated feature within the Ring Ditch	1
123	NH74NW 86	DP 163052	Archaeological	Indeterminate	1:600	Associated feature within the Ring Ditch	1
124	NH74NW 86	DP 163052	Archaeological	Indeterminate	1:500	Associated feature within the Ring Ditch	1
125	NH74NW 86	DP 163052	Archaeological	Indeterminate	1:800	Associated feature within the Ring Ditch	1
126	NH74NW 86	DP 163052	Archaeological	Indeterminate	1:500	Associated feature within the Ring Ditch	1
127	NH74NW 31	DP 163059	Archaeological	Enclosure	1:800		2
128		DP 163052	Archaeological	Ring Ditch	1:800		1
129		DP 163052	Archaeological	Ring Ditch	1:800		1
130		DP 163052	Geological	Geology	1:600		2
131		DP 163052	Geological	Geology	1:600		2
132		DP 163052	Archaeological	Cropmarks	1:800	Pits	1

133		DP 163059	Archaeological	Cropmarks	1:600		1
134		DP 163059	Archaeological	Cropmarks	1:500	Pits	1
135		DP 163059	Archaeological	Cropmarks	1:600	Pits	1
136		DP 163059	Archaeological	Cropmarks	1:800	Pits	1
137		DP 163059	Archaeological	Cropmarks	1:600	Pits	1
138		DP 163052	Archaeological	Cropmarks	1:500	Pits	1
139		DP 163059	Archaeological	Cropmarks	1:800		1
140		DP 163059	Archaeological	Cropmarks	1:500	Pits	1
141		DP 163059	Archaeological	Cropmarks	1:800		1
142		DP 163059	Archaeological	Cropmarks	1:600	Pits	1
143		DP 163059	Archaeological	Cropmarks	1:500	Pits	1
144		DP 163059	Archaeological	Cropmarks	1:500		1
145		DP 163059	Geological	Geology	1:600		1
146		DP 163059	Geological	Geology	1:800		1
147		DP 163059	Archaeological	Cropmarks	1:600	Pits	1
148		DP 163059	Archaeological	Cropmarks	1:500		1
149		DP 163052	Archaeological	Cropmarks	1:800	Pits	1
150		DP 163059	Archaeological	Ploughmarks	1:600		1
151		DP 163052	Archaeological	Indeterminate	1:800		1
152		DP 163052	Archaeological	Cropmarks	1:800		2
153	NH74NW 31	DP 163052	Archaeological	Enclosure	1:400		1
154		DP 163052	Geological	Geology	1:800		1
155		DP 163052	Geological	Geology	1:150		1
156		DP 163059	Geological	Geology	1:500		1
158		DP 163052	Archaeological	Cropmarks	1:800	Pits	2
159		DP 163052	Archaeological	Cropmarks	1:800		1
160		DP 163059	Geological	Geology	1:800		1
161		DP 163059	Archaeological	Cropmarks	1:800		2
162	NH74NW 34	DP 166624	Archaeological	Palisaded enclosure	1:400		1
163		DP 163046	Geological	Geology	1:400		3
164		DP 163046	Archaeological	Cropmarks	1:500		1
165		DP 163046	Archaeological	Cropmarks	1:800		1
166		DP 163046	Archaeological	Cropmarks	1:600		1
167		DP 163046	Geological	Geology	1:800		2
168		DP 163046	Geological	Geology	1:600		2

169		DP 163046	Geological	Geology	1:600		2
170		DP 163046	Geological	Geology	1:600		2
171		DP 163046	Archaeological	Ploughmarks	1:500		1
172		DP 163046	Archaeological	Ploughmarks	1:600		1
173		DP 018909	Geological	Geology	1:500		1
174		DP 018909	Geological	Geology	1:600		1
175		DP 018909	Geological	Geology	1:800		1
176		DP 018909	Archaeological	Cropmarks	1:500	Pits?	1
177		DP 018909	Archaeological	Cropmarks	1:600		1
178		DP 018909	Archaeological	Cropmarks	1:600	Pits	2
179		DP 018909	Archaeological	Cropmarks	1:600	Pits?	1
180		DP 018909	Archaeological	Cropmarks	1:500	Pits?	1
181		DP 018909	Archaeological	Ploughmarks	1:600	Plough marks?	1
182	NH85SW 23	DP 018909	Archaeological	Pit(s), Roundhouse(s), Souterrain (possible)	1:800	Enclosure?	2
183	NH85SW 23	DP 018909	Archaeological	Enclosure	1:800		1
183	NH85SW 23	DP 018909	Archaeological	Cropmarks	1:400		1
184	NH85SW 23	DP 018909	Geological	Geology	1:800		1
185	NH85SW 23	DP 018909	Geological	Geology	1:600		2
186	NH85SW 23	DP 018909	Archaeological	Pit(s), Roundhouse(s), Souterrain (possible)	1:600		1
187	NH85SW 23	DP 018909	Archaeological	Pit(s), Roundhouse(s), Souterrain (possible)	1:500		1
188	NH85SW 23	DP 018909	Archaeological	Indeterminate	1:600		1
189	NH85SW 23	DP 018909	Archaeological	Indeterminate	1:600		1
190	NH85SW 23	DP 018909	Archaeological	Pit(s), Roundhouse(s), Souterrain (possible)	1:500		1
191	NH85SW 23	DP 018909	Archaeological	Pit(s), Roundhouse(s), Souterrain (possible)	1:600		2
192	NH85SW 23	DP 018909	Archaeological	Pit(s), Roundhouse(s), Souterrain (possible)	1:600		2
193	NH85SW 23	DP 018909	Geological	Geology	1:600		2
194	NH85SW 23	DP 018909	Archaeological	Pit(s), Roundhouse(s), Souterrain (possible)	1:500		3
195	NH85SW 23	DP 018909	Archaeological	Pit(s), Roundhouse(s), Souterrain (possible)	1:600		1
196	NH85SE 25	DP 166643	Geological	Geology	1:600		1
197	NH85SE 25	DP 166643	Archaeological	Field Boundary(s), Plantation Bank	1:600	Souterrain?	1
198	NH85SE 25	SC 1014804	Archaeological	Field Boundary(s), Plantation Bank	1:500		1
199	NH85SE 25	SC 1014804	Archaeological	Field Boundary(s), Plantation Bank	1:600		1

200	NH85SE 25	SC 1014804	Archaeological	Field Boundary(s), Plantation Bank	1:600		1
201	NH85SE 25	SC 1014804	Archaeological	Field Boundary(s), Plantation Bank	1:500		1
202		SC 1014804	Geological	Geology	1:500		1
203		SC 1014804	Geological	Geology	1:500		1
204		SC 1014804, DP 166643	Geological	Geology	1:500		1
205	NH85SE 25	SC 1014804, DP 166643	Archaeological	Field Boundary(s), Plantation Bank	1:600	Pits?	1
206	NH85SE 25	SC 1014804	Geological	Geology	1:600		1
207	NH85SE 25	SC 1014804, DP 166643	Geological	Geology	1:500		1
208		SC 1014804, DP 166643	Geological	Geology	1:600		1
209	NH85SE 25	DP 166643	Archaeological	Field Boundary(s), Plantation Bank	1:600		1
210	NH85SE 25	DP 166643	Geological	Geology	1:500		1
211	NH85SE 25	DP 166643	Geological	Geology	1:600		2
212	NH85SE 25	DP 166643	Geological	Geology	1:600		1
213	NH85SE 25	DP 166643	Geological	Geology	1:500		1
214	NH85SE 25	DP 166643	Archaeological	Field Boundary(s), Plantation Bank	1:600	Pits?	1
215	NH85SE 25	SC 1014804	Archaeological	Field Boundary(s), Plantation Bank	1:800		1
216	NH85SE 25	SC 1014804	Archaeological	Field Boundary(s), Plantation Bank	1:800		1
217	NH85SE 25	SC 1014804	Archaeological	Field Boundary(s), Plantation Bank	1:800	Pits?	1
218	NH85SE 25	SC 1014804	Geological	Geology	1:800		1
219	NH85SE 25	SC 1014804	Archaeological	Field Boundary(s), Plantation Bank	1:800		1
220	NH85SE 25	SC 1014804	Geological	Geology	1:500		1
221	NH85SE 25	SC 1014804	Archaeological	Field Boundary(s), Plantation Bank	1:800		1
222	NH85SE 25	SC 1014804	Archaeological	Field Boundary(s), Plantation Bank	1:800		1
223	NH85SE 25	SC 1014804	Archaeological	Field Boundary(s), Plantation Bank	1:800	Pits?	1
224	NH85SE 25	SC 1014804	Archaeological	Field Boundary(s), Plantation Bank	1:800		1
225	NH85SE 25	SC 1014804	Archaeological	Field Boundary(s), Plantation Bank	1:500		1
226	NH85SE 25	SC 1014804	Geological	Geology	1:500		1
227	NH85SE 25	SC 1014804	Geological	Geology	1:500		1
228	NH85SE 25	SC 1014804	Archaeological	Field Boundary(s), Plantation Bank	1:500		1
229	NH85SE 25	SC 1014804	Archaeological	Field Boundary(s), Plantation Bank	1:500		1
230	NH85SE 25	SC 1014804, DP 166643	Archaeological	Field Boundary(s), Plantation Bank	1:500		1
231	NH85SE 25	SC 1014804, DP 166643	Geological	Geology	1:500		1
232	NH85SE 25	DP 166643	Archaeological	Field Boundary(s), Plantation Bank	1:800		2
233	NH85SE 25	DP 166643	Archaeological	Field Boundary(s), Plantation Bank	1:500	Pits?	2
234	NH85SE 25	DP 166643	Geological	Geology	1:800		2



235	NH85SE 25	DP 166643	Archaeological	Field Boundary(s), Plantation Bank	1:500	Pits?	2
236	NH85SE 25	DP 166643	Archaeological	Field Boundary(s), Plantation Bank	1:800		2
237	NH85SE 25	DP 166643	Archaeological	Field Boundary(s), Plantation Bank	1:800	Pits?	2
238	NH85SE 25	DP 166643	Archaeological	Field Boundary(s), Plantation Bank	1:800		1
239	NH85SE 25	DP 166643	Archaeological	Field Boundary(s), Plantation Bank	1:800		1
240	NH85SE 25	DP 166643	Archaeological	Field Boundary(s), Plantation Bank	1:500	Pits?	1
241	NH85SE 25	DP 166643	Archaeological	Field Boundary(s), Plantation Bank	1:800	Pits	1
242	NH85SE 25	DP 166643	Archaeological	Field Boundary(s), Plantation Bank	1:800	Pits?	1
243	NH85SE 25	DP 166643	Archaeological	Field Boundary(s), Plantation Bank	1:800	Pits?	1
244	NH85SE 25	DP 166643	Geological	Geology	1:500		1
421		DP 166643	Archaeological	Cropmarks	1:500		3
422		DP 166643	Archaeological	Cropmarks	1:600		3
545		NH 85 SE 22- N/274	Archaeological	Cropmarks	1:800		1
546		NH 85 SE 22- N/274	Archaeological	Cropmarks	1:800		1
547		NH 85 SE 22- N/274	Archaeological	Cropmarks	1:800		1
548		NH 85 SE 22- N/274	Archaeological	Cropmarks	1:800		1
549		NH 85 SE 22- N/274	Archaeological	Cropmarks	1:800		1
550		NH 85 SE 22- N/274	Archaeological	Cropmarks	1:800		1
551		NH 85 SE 22- N/274	Archaeological	Cropmarks	1:800		1
552		NH 85 SE 22- N/274	Archaeological	Cropmarks	1:800		1
553		NH 85 SE 22- N/274	Archaeological	Cropmarks	1:800		1
554		NH 85 SE 22- N/274	Archaeological	Cropmarks	1:800		1
588	NH85SE 52	DP 166643	Archaeological	Cropmarks	1:500		1
589	NH85SE 52	DP 166643	Archaeological	Cropmarks	1:800		1
590	NH85SE 52	DP 166643	Archaeological	Cropmarks	1:800		1
591	NH85SE 52	DP 166643	Archaeological	Cropmarks	1:800		1
592	NH85SE 52	DP 166643	Archaeological	Cropmarks	1:800		2
593	NH85SE 52	DP 166643	Archaeological	Cropmarks	1:800		1
594	NH85SE 52	DP 166643	Archaeological	Cropmarks	1:800		2
595	NH85SE 52	DP 166643	Archaeological	Cropmarks	1:800		2
596	NH85SE 52	DP 166643	Archaeological	Cropmarks	1:800		2
597	NH85SE 52	DP 166643	Archaeological	Cropmarks	1:800		2
598	NH85SE 52	DP 166643	Archaeological	Cropmarks	1:800		2
599	NH85SE 52	DP 166643	Archaeological	Cropmarks	1:800		2
600	NH85SE 52	DP 166643	Archaeological	Cropmarks	1:800		2

601	NH85SE 52	DP 166643	Archaeological	Cropmarks	1:800		1
602		DP 163052	Geological	Geology	1:400		1
603		DP 163052	Archaeological	Cropmarks	1:400		1
603		DP 163052	Archaeological	Cropmarks	1:400	Pits	1
604		DP 163054	Archaeological	Cropmarks	1:400		1
607		DP 163052	Archaeological	Ploughmarks	1:600		1
608		SC 1014804	Archaeological	Ploughmarks	1:800		1
609		SC 1014804	Archaeological	Ploughmarks	1:800		1
610		SC 1014804	Archaeological	Enclosure	1:800	Curved feature- off photography	1
611		SC 1014804	Archaeological	Indeterminate	1:800	Enclosure?	1
612		SC 1014804	Archaeological	Indeterminate	1:800	Enclosure	2
613		SC 1014804	Archaeological	Ring Ditch	1:800	Enclosure?	1
614		SC 1014804	Archaeological	Indeterminate	1:800	Ploughmark; Enclosure?	2
615		SC 1014804	Archaeological	Indeterminate	1:800	Enclosure	2
616	NH85SE 52	SC 1014804	Archaeological	Cropmarks	1:800		2
617	NH85SE 52	SC 1014804	Archaeological	Cropmarks	1:800		2
618	NH85SE 52	SC 1014804	Archaeological	Cropmarks	1:800		2
619	NH85SE 52	SC 1014804	Archaeological	Cropmarks	1:800		2
620	NH85SE 52	SC 1014804	Geological	Geology	1:800		2
621	NH85SE 52	SC 1014804	Archaeological	Cropmarks	1:800		1
622	NH85SE 52	SC 1014804	Archaeological	Cropmarks	1:800		1
623	NH85SE 52	SC 1014804	Archaeological	Cropmarks	1:800		1
624	NH85SE 52	SC 1014804	Archaeological	Cropmarks	1:800		3
625	NH85SE 52	SC 1014804	Archaeological	Cropmarks	1:800		2
626	NH85SE 52	SC 1014804	Archaeological	Cropmarks	1:800		1
627	NH85SE 52	SC 1014804	Archaeological	Cropmarks	1:800		2
628		SC 1014804	Archaeological	Enclosure	1:800	Enclosure?	1
629		SC 1014804	Archaeological	Field Boundary, Ploughmarks	1:800	Field Boundary?	1
630		SC 1014804	Archaeological	Indeterminate	1:800		1
631		SC 1014804	Archaeological	Indeterminate	1:800		1
632		SC 1014804	Archaeological	Indeterminate	1:800	Pits?	2
633		SC 1014804	Archaeological	Indeterminate	1:800	Pits	2
634		SC 1014804	Archaeological	Indeterminate	1:800		2
635		SC 1014804	Archaeological	Indeterminate	1:800	Pits?	2
636		SC 1014804	Archaeological	Indeterminate	1:800		2

637		SC 1014804	Archaeological	Indeterminate	1:800	Pits?	1
638		SC 1014804	Archaeological	Indeterminate	1:800	Pits?	1
639		SC 1014804	Archaeological	Indeterminate	1:800	Plough marks?	1
640		SC 1014804	Archaeological	Indeterminate	1:800		2
641		SC 1014804	Archaeological	Souterrain (possible)	1:800		1
642		SC 1014804	Archaeological	Souterrain (possible)	1:800	Current photogrpahy shows these features now in trees	1
643		SC 1014804	Archaeological	Souterrain (possible)	1:800	Souterrain?- Current photogrpahy shows these features now in trees	1
644		SC 1014804	Archaeological	Souterrain (possible)	1:800		2
645		SC 1014804	Archaeological	Indeterminate	1:800	Pit?- Current photogrpahy shows these features now in trees	1
646		SC 1014804	Archaeological	Cropmarks	1:800	Pits?	1
647		SC 1014804	Archaeological	Indeterminate	1:800	Pits?	1
648		SC 1014804	Archaeological	Ring Ditch	1:800		2
649		SC 1014804	Archaeological	Cropmarks	1:800	Pits?	1
650		SC 1014804	Archaeological	Cropmarks	1:800	Pits?	1
651		SC 1014804	Archaeological	Indeterminate	1:600		2
652		SC 1014804	Archaeological	Indeterminate	1:800		2
653		SC 1014804	Archaeological	Cropmarks	1:600		1
654		SC 1014804	Archaeological	Cropmarks	1:600		1
655		SC 1014804	Geological	Geology	1:600		3
656		SC 1014804	Archaeological	Cropmarks	1:600		1
657		SC 1014804	Archaeological	Cropmarks	1:600		1
658		SC 1014804	Archaeological	Indeterminate	1:600		1
659		SC 1014804	Geological	Geology	1:800		1
660		SC 1014804	Geological	Geology	1:600		1
661		SC 1014804	Archaeological	Cropmarks	1:600		2
662		SC 1014804	Geological	Geology	1:600		1
663		SC 1014804	Archaeological	Ploughmarks	1:800	Plough marks? Field boundary?	1
664		SC 1014804	Geological	Geology	1:800		1
665		SC 1014804	Geological	Geology	1:600		1
666		SC 1014804	Geological	Geology	1:600		2
667		SC 1014804	Archaeological	Indeterminate	1:800		2
668		SC 1014804	Archaeological	Cropmarks	1:600		1
669		SC 1014804	Archaeological	Cropmarks	1:600	Pits?	1
670		SC 1014804	Archaeological	Cropmarks	1:600	Pits?	1

671		SC 1014804	Archaeological	Cropmarks	1:600	Pits?	1
672		DP 163052	Archaeological	Cropmarks	1:800	Possible enclosure?	1
673		DP 163052	Archaeological	Ring Ditch	1:600		1
674		DP 163052	Archaeological	Cropmarks	1:600		1
675		DP 163052	Archaeological	Cropmarks	1:600	Pits	2
676		DP 163052	Archaeological	Cropmarks	1:600		3
677		DP 163052	Geological	Geology	1:600		1
678		DP 163052	Archaeological	Cropmarks	1:600	Pits	2
679		DP 163052	Archaeological	Cropmarks	1:800		2
680		DP 163052	Geological	Geology	1:600		1
681		DP 163052	Archaeological	Cropmarks	1:600	Pits	2
682		DP 163052	Archaeological	Cropmarks	1:600	Pits	1
683		DP 163052	Archaeological	Cropmarks	1:800	Pits	1
684		DP 163052	Archaeological	Cropmarks	1:600	Pits	1
685		DP 163052	Geological	Cropmarks	1:800		1
686		DP 163052	Geological	Cropmarks	1:600		2
687		DP 163052	Archaeological	Cropmarks	1:600		2
688		DP 163052	Archaeological	Cropmarks	1:600	Pits	2
689		DP 163052	Archaeological	Cropmarks	1:600		1
690		DP 163052	Archaeological	Cropmarks	1:600		3
691		DP 163052	Archaeological	Cropmarks	1:800		3
692		DP 163052	Archaeological	Cropmarks	1:500		3
693		DP 163052	Geological	Geology	1:800		2
694		DP 163052	Geological	Geology	1:600		1
695		DP 163052	Archaeological	Indeterminate	1:600		1
696		DP 163052	Archaeological	Cropmarks	1:600	Pits	3
697		DP 163052	Archaeological	Ring Ditch	1:600		1
698		DP 163052	Archaeological	Ploughmarks	1:800		1
699		DP 163052	Archaeological	Ploughmarks	1:600		1
700		DP 163052	Geological	Geology	1:600		1
701		DP 163052	Geological	Geology	1:600		1
702		DP 163052	Geological	Geology	1:800		1
703		DP 163052	Archaeological	Ploughmarks	1:500		1
704		DP 163052	Archaeological	Ploughmarks	1:800		1
705		DP 163052	Geological	Geology	1:500		1

706		DP 163052	Geological	Indeterminate	1:600		2
707		DP 163052	Geological	Cropmarks	1:800		1
708		DP 163052	Archaeological	Ploughmarks	1:600		1
709		DP 163052	Archaeological	Ploughmarks	1:600		1
710		DP 163052	Archaeological	Cropmarks	1:600	Pits	2
711		DP 163052	Archaeological	Cropmarks	1:800		1
712		DP 163052	Geological	Geology	1:600		2
713		DP 163052	Archaeological	Cropmarks	1:800		2
714		DP 163052	Archaeological	Ploughmarks	1:600		1
715		DP 163052	Archaeological	Cropmarks	1:600		1
716		DP 163052	Archaeological	Cropmarks	1:800		1
718		DP 163052	Archaeological	Cropmarks	1:600		1
719		DP 163052	Archaeological	Cropmarks	1:600		1
720		DP 163052	Geological	Geology	1:800		1
721		DP 163052	Archaeological	Field Boundary, Ploughmarks	1:600		1
722		DP 163052	Modern	Geological	1:600		1
723		DP 163052	Modern	Geological	1:600		1
724		DP 163052	Modern	Indeterminate	1:800		1
725		DP 163052	Modern	Geological	1:600		1
726		DP 163052	Modern	Geological	1:800		1
727		DP 163052	Modern	Geological	1:600		1
728		DP 163052	Modern	Cropmarks	1:600		1
730		DP 163052	Archaeological	Cropmarks	1:800		2
732		DP 163052	Modern	Cropmarks	1:700		1
734		DP 163052	Archaeological	Cropmarks	1:600		1
735		DP 163052	Geological	Cropmarks	1:600		1
736		DP 163052	Geological	Cropmarks	1:600		1
737		DP 163052	Geological	Cropmarks	1:800		1
738		DP 163052	Geological	Cropmarks	1:600		1
739		DP 163052	Geological	Cropmarks	1:700		1
740		DP 163052	Geological	Cropmarks	1:600		1
741		DP 163052	Geological	Cropmarks	1:800		1
742		DP 163052	Geological	Cropmarks	1:600		1
743		DP 163052	Geological	Cropmarks	1:800		1
744		DP 163052	Geological	Cropmarks	1:600		1

745		DP 163052	Geological	Cropmarks	1:600		1
746		DP 163052	Geological	Cropmarks	1:800		1
747		DP 163052	Geological	Cropmarks	1:600		1
748		DP 163052	Geological	Cropmarks	1:800		1
749		DP 163052	Geological	Cropmarks	1:600		1
750		DP 163052	Geological	Cropmarks	1:600		1
751		DP 163052	Geological	Cropmarks	1:600		1
752		DP 163052	Geological	Cropmarks	1:600		1
753		DP 163052	Geological	Cropmarks	1:600		1
754		DP 163052	Geological	Cropmarks	1:600		1
755		DP 163052	Geological	Cropmarks	1:700		1
756		DP 163052	Geological	Cropmarks	1:600		1
757		DP 163052	Geological	Cropmarks	1:600		1
758		DP 166624	Archaeological	Cropmarks	1:600		1
759		DP 166624	Archaeological	Cropmarks	1:600		2
760		DP 166624	Archaeological	Cropmarks	1:600		2
761		DP 166624	Archaeological	Ploughmarks	1:600		2
762		DP 166624	Archaeological	Cropmarks	1:800	Pits?	1
763		DP 166624	Archaeological	Cropmarks	1:600	Pits?	1
764		DP 166624	Archaeological	Cropmarks	1:600	Pits?	1
765		DP 166624	Archaeological	Cropmarks	1:600	Pits?	1
766		DP 166624	Archaeological	Cropmarks	1:800	Pits?	1
767		DP 166624	Archaeological	Cropmarks	1:600	Pits?	1
768		DP 166624	Archaeological	Cropmarks	1:600	Pits?	1
769		DP 166624	Archaeological	Cropmarks	1:600	Pits?	1
770		DP 166624	Archaeological	Cropmarks	1:500	Pits?	1
771		DP 166624	Archaeological	Cropmarks	1:500	Pits	1
772		DP 166624	Archaeological	Cropmarks	1:500	Pits	1
773		DP 166624	Archaeological	Cropmarks	1:500	Pits?	1
774		DP 166624	Archaeological	Field Boundary, Ploughmarks	1:500		1
775		DP 166624	Geological	Geology	1:500		2
776	NH74NW 66	DP 163046	Archaeological	Cropmarks	1:800		1
777	NH74NW 66	DP 163046	Archaeological	Cropmarks	1:600		1
778	NH74NW 66	DP 163046	Archaeological	Cropmarks	1:600		1
779	NH74NW 66	DP 163046	Archaeological	Ploughmarks	1:600		1

780	NH74NW 66	DP 163046	Archaeological	Ploughmarks	1:600		1
781		DP 163046	Archaeological	Cropmarks	1:800		1
782	NH74NW 66	DP 163046	Archaeological	Cropmarks	1:600		1
783	NH74NW 66	DP 163046	Archaeological	Cropmarks	1:600		1
784	NH74NW 66	DP 163046	Archaeological	Cropmarks	1:800		1
785		DP 163047	Geological	Geology	1:800		1
786		DP 163046	Archaeological	Cropmarks	1:600		3
787		DP 163047	Geological	Geology	1:600		2
788		DP 163046	Archaeological	Cropmarks	1:600		3
789		DP 163047	Geological	Geology	1:600		1
790		DP 163047	Geological	Cropmarks	1:800		3
791		DP 163047	Geological	Geology	1:600		3
792		DP 163046	Archaeological	Cropmarks	1:800		3
793		DP 163046	Archaeological	Ploughmarks	1:600		1
794	NH74NW 66	DP 163046	Archaeological	Cropmarks	1:600		1
795	NH74NW 66	DP 163046	Archaeological	Cropmarks	1:800		1
796		DP 163047	Geological	Geology	1:800		1
797		DP 163047	Geological	Geology	1:800		1
798		DP 163046	Archaeological	Cropmarks	1:600		2
801		DP 163047	Geological	Geology	1:800		1
802	NH74NW 66	DP 163047	Archaeological	Cropmarks	1:800		1
803	NH74NW 66	DP 163047	Geological	Cropmarks	1:800		1
804	NH74NW 66	DP 163047	Archaeological	Cropmarks	1:600		1
805	NH74NW 66	DP 163047	Archaeological	Cropmarks	1:600		1
806	NH74NW 66	DP 163047	Archaeological	Cropmarks	1:600		2
807		DP 163047	Geological	Geology	1:600		2
808		DP 163047	Geological	Geology	1:800		1
809		DP 163047	Geological	Geology	1:600		1
810		DP 163047	Geological	Geology	1:600		1
811		DP 163047	Geological	Geology	1:600		1
812		DP 163047	Geological	Geology	1:600		1
813		DP 163047	Archaeological	Cropmarks	1:800		1
814		DP 163047	Archaeological	Cropmarks	1:800		1
815		DP 163047	Archaeological	Cropmarks	1:600		1
816		DP 163047	Archaeological	Cropmarks	1:800		1



817		DP 163047	Geological	Geology	1:600		3
818		DP 163047	Archaeological	Cropmarks	1:800		1
819		DP 163047	Archaeological	Cropmarks	1:600		1
820		DP 163047	Archaeological	Cropmarks	1:800		1
821		DP 163047	Archaeological	Cropmarks	1:600		3
822		DP 163047	Archaeological	Cropmarks	1:600		3
823		DP 163047	Archaeological	Cropmarks	1:600		2
824		DP 163047	Geological	Cropmarks	1:800		2
825		DP 163047	Geological	Geology	1:600		2
826		DP 163047	Geological	Cropmarks	1:800		2
827		DP 163047	Geological	Cropmarks	1:600		3
828		DP 163047	Archaeological	Ploughmarks	1:600		2
829		DP 163047	Geological	Cropmarks	1:800		2
830		DP 163047	Geological	Geology	1:800		2
831		DP 163047	Archaeological	Cropmarks	1:800		1
832		DP 163047	Archaeological	Cropmarks	1:800		1
833		DP 163046	Archaeological	Cropmarks	1:800		2
834		DP 163046	Archaeological	Cropmarks	1:800		2
835		DP 163046	Archaeological	Cropmarks	1:800		3
836		DP 163046	Archaeological	Cropmarks	1:800		2
837		DP 163047	Archaeological	Cropmarks	1:800		2
838		DP 163047	Archaeological	Cropmarks	1:800		2
839		DP 163047	Geological	Cropmarks	1:800		1
840		DP 163047	Archaeological	Cropmarks	1:800		2
841		DP 163047	Archaeological	Cropmarks	1:800		2
842		DP 163047	Archaeological	Cropmarks	1:800		2
843		DP 163049	Archaeological	Ploughmarks	1:800		2
844		DP 163049	Archaeological	Ploughmarks	1:800		1
845		DP 163049	Archaeological	Cropmarks	1:800		3
846		DP 163049	Archaeological	Ploughmarks	1:800		1
847		DP 163047	Archaeological	Cropmarks	1:800		1
848		DP 163049	Archaeological	Cropmarks	1:800		1
849		DP 163049	Archaeological	Cropmarks	1:800		1
850		DP 163046	Archaeological	Indeterminate	1:800		1
851		DP 163046	Archaeological	Indeterminate	1:800		1

852		DP 018909	Archaeological	Cropmarks	1:800	Pits	1
853		DP 018909	Geological	Geology	1:1000		1
854		DP 018909	Geological	Cropmarks	1:600		2
855		DP 018909	Geological	Geology	1:800		1
856		DP 018909	Geological	Indeterminate	1:600		2
857		DP 018909	Geological	Cropmarks	1:600		1
858		DP 018909	Archaeological	Cropmarks	1:800		1
859		DP 018909	Archaeological	Cropmarks	1:800		1
860		DP 018909	Archaeological	Cropmarks	1:600		1
861		DP 018909	Archaeological	Ploughmarks	1:600		1
862		DP 018909	Geological	Geology	1:800		3
863		DP 018909	Archaeological	Cropmarks	1:600		1
864		DP 018909	Geological	Geology	1:800		1
865		DP 018909	Archaeological	Indeterminate	1:600		1
866		DP 018909	Archaeological	Cropmarks	1:600		1
867	NH85SW 23	DP 018909	Archaeological	Pit(s), Roundhouse(s), Souterrain (possible)	1:600		1
868	NH85SW 23	DP 018909	Archaeological	Pit(s), Roundhouse(s), Souterrain (possible)	1:600		1
869	NH85SW 23	DP 018909	Archaeological	Pit(s), Roundhouse(s), Souterrain (possible)	1:600		1
870	NH85SW 23	DP 018909	Archaeological	Pit(s), Roundhouse(s), Souterrain (possible)	1:800		1
871	NH85SW 23	DP 018909	Archaeological	Pit(s), Roundhouse(s), Souterrain (possible)	1:600		1
872	NH85SW 23	DP 018909	Archaeological	Pit(s), Roundhouse(s), Souterrain (possible)	1:600		1
873	NH85SW 23	DP 018909	Archaeological	Pit(s), Roundhouse(s), Souterrain (possible)	1:600		1
874	NH85SW 23	DP 018909	Archaeological	Pit(s), Roundhouse(s), Souterrain (possible)	1:600		1
876		DP 091931	Archaeological	Cropmarks	1:800		2
877		DP 091931	Archaeological	Cropmarks	1:600		2
878		DP 091931	Archaeological	Cropmarks	1:600		2
879		DP 091931	Archaeological	Cropmarks	1:600		2
880		DP 018909	Archaeological	Ploughmarks	1:800		1
881		DP 018909	Archaeological	Cropmarks	1:500	Pits?	2
882		DP 018909	Archaeological	Ploughmarks	1:500		1
883		DP 018909	Archaeological	Ploughmarks	1:500		1
884		DP 018909	Archaeological	Cropmarks	1:500	Pits	1

885		DP 018909	Geological	Geology	1:500		1
886		DP 018909	Geological	Geology	1:500		1
887		DP 018909	Geological	Geology	1:500		1
888		DP 018909	Archaeological	Cropmarks	1:500		1
889		DP 018909	Archaeological	Indeterminate	1:500		1
890		DP 018909	Geological	Geology	1:500		1
891		DP 018909	Archaeological	Cropmarks	1:500		1
892		DP 018909	Archaeological	Cropmarks	1:500		1
893		DP 018909	Archaeological	Cropmarks	1:500		1
894		DP 018909	Archaeological	Cropmarks	1:500		1
895		DP 018909	Archaeological	Cropmarks	1:800		1
896		DP 018909	Archaeological	Cropmarks	1:600		2
897		DP 018909	Archaeological	Cropmarks	1:600		2
898		DP 018909	Archaeological	Cropmarks	1:600		2
899		DP 018909	Archaeological	Cropmarks	1:600		2
900		DP 018909	Archaeological	Cropmarks	1:600		2
901		SC 1014806	Archaeological	Cropmarks	1:600		1
902		SC 1014806	Archaeological	Ploughmarks	1:800		1
903		SC 1014806	Archaeological	Cropmarks	1:600	Pits	2
904		SC 1014806	Archaeological	Ploughmarks	1:600		2
905		SC 1014806	Archaeological	Cropmarks	1:600		2
907		SC 1014806	Archaeological	Ploughmarks	1:600		1
908		SC 1014806	Geological	Geology	1:600		2
909		SC 1014806	Archaeological	Indeterminate	1:600		2
910		SC 1014806	Archaeological	Indeterminate	1:600		2
911		SC 1014806	Archaeological	Cropmarks	1:600	Pits	2
912		SC 1014806	Archaeological	Cropmarks	1:600	Pits	2
913		SC 1014806	Archaeological	Ploughmarks	1:800		1
914	NH85 SE30	NH 85 SE 30- N/800	Archaeological	Cultivation Remains, Enclosure (possible)	1:600	Difficult image to georeference due to the oblique angle of the image	1
915	NH85 SE30	NH 85 SE 30- N/800	Archaeological	Cultivation Remains, Enclosure (possible)	1:600	Difficult image to georeference due to the oblique angle of the image	3
916	NH85 SE30	NH 85 SE 30- N/800	Archaeological	Cultivation Remains, Enclosure (possible)	1:600	Difficult image to georeference due to the oblique angle of the image	1
917	NH85 SE30	NH 85 SE 30- N/800	Archaeological	Cultivation Remains, Enclosure (possible)	1:600	Difficult image to georeference due to the oblique angle of the image	1
918	NH85 SE30	NH 85 SE 30- N/800	Archaeological	Cultivation Remains, Enclosure (possible)	1:600	Difficult image to georeference due to the oblique angle of the image	1

919	NH85 SE30	NH 85 SE 30- N/800	Archaeological	Cultivation Remains, Enclosure (possible)	1:600	Difficult image to georeference due to the oblique angle of the image	1
920	NH85 SE30	NH 85 SE 30- N/800	Archaeological	Cultivation Remains, Enclosure (possible)	1:600	Difficult image to georeference due to the oblique angle of the image	1
921	NH85 SE30	NH 85 SE 30- N/800	Archaeological	Cultivation Remains, Enclosure (possible)	1:600	Difficult image to georeference due to the oblique angle of the image	1
922	NH85 SE30	NH 85 SE 30- N/800	Geological	Geology	1:600	Paleochannel- Image difficult to rectify owing to the oblique angle	1
923	NH85 SE30	NH 85 SE 30- N/800	Geological	Geology	1:600	Image difficult to rectify owing to the oblique angle	1
924	NH85 SE30	NH 85 SE 30- N/800	Archaeological	Cultivation Remains, Enclosure (possible)	1:600	Difficult image to georeference due to the oblique angle of the image	1
925	NH85 SE30	NH 85 SE 30- N/800	Geological	Geology	1:600	Image difficult to rectify owing to the oblique angle	1
926	NH85 SE30	NH 85 SE 30- N/800	Archaeological	Cultivation Remains, Enclosure (possible)	1:600	Difficult image to georeference due to the oblique angle of the image	2
927	NH85 SE30	NH 85 SE 30- N/800	Archaeological	Cultivation Remains, Enclosure (possible)	1:600	Pits?: Difficult image to georeference due to the oblique angle of the image	3
928	NH85 SE30	NH 85 SE 30- N/800	Archaeological	Cultivation Remains, Enclosure (possible)	1:600	Pits?: Difficult image to georeference due to the oblique angle of the image	3
929		NH 85 SE 30- N/800	Geological	Geology	1:600	Image difficult to rectify owing to the oblique angle	3
930	NH85 SE30	NH 85 SE 30- N/800	Archaeological	Cultivation Remains, Enclosure (possible)	1:600	Pits?: Difficult image to georeference due to the oblique angle of the image	1
931	NH85 SE30	NH 85 SE 30- N/800	Archaeological	Cultivation Remains, Enclosure (possible)	1:600	Difficult image to georeference due to the oblique angle of the image	1
932	NH85 SE30	NH 85 SE 30- N/800	Archaeological	Cultivation Remains, Enclosure (possible)	1:600	Difficult image to georeference due to the oblique angle of the image	1
933	NH85 SE30	NH 85 SE 30- N/800	Archaeological	Cultivation Remains, Enclosure (possible)	1:600	Difficult image to georeference due to the oblique angle of the image	1
934	NH85 SE30	NH 85 SE 30- N/800	Archaeological	Cultivation Remains, Enclosure (possible)	1:600	Difficult image to georeference due to the oblique angle of the image	1
935	NH85 SE30	NH 85 SE 30- N/800	Archaeological	Cultivation Remains, Enclosure (possible)	1:600	Difficult image to georeference due to the oblique angle of the image	1
936	NH85 SE30	NH 85 SE 30- N/800	Archaeological	Cultivation Remains, Enclosure (possible)	1:600	Difficult image to georeference due to the oblique angle of the image	1
937	NH85 SE30	NH 85 SE 30- N/800	Geological	Geology	1:600	Image difficult to rectify owing to the oblique angle	1
938	NH85 SE30	NH 85 SE 30- N/800	Archaeological	Cultivation Remains, Enclosure (possible)	1:600	Difficult image to georeference due to the oblique angle of the image	1
939	NH85 SE30	NH 85 SE 30- N/800	Geological	Geology	1:600	Image difficult to rectify owing to the oblique angle	1
940	NH85 SE30	NH 85 SE 30- N/800	Archaeological	Cultivation Remains, Enclosure (possible)	1:600	Difficult image to georeference due to the oblique angle of the image	1
941	NH85 SE30	NH 85 SE 30- N/800	Geological	Geology	1:600	Image difficult to rectify owing to the oblique angle	1
942	NH85 SE30	NH 85 SE 30- N/800	Archaeological	Cultivation Remains, Enclosure (possible)	1:600	Difficult image to georeference due to the oblique angle of the image	1
943	NH85 SE30	NH 85 SE 30- N/800	Archaeological	Cultivation Remains, Enclosure	1:600	Difficult image to georeference due to the	1

				(possible)		oblique angle of the image	
944	NH85 SE30	NH 85 SE 30- N/800	Archaeological	Cultivation Remains, Enclosure (possible)	1:600	Difficult image to georeference due to the oblique angle of the image	1
945	NH85 SE30	NH 85 SE 30- N/800	Geological	Geology	1:600	Image difficult to rectify owing to the oblique angle	1
946	NH85SE 30	NH85SE30-N/800	Archaeological	Enclosure	1:600		1
947	NH85 SE30	NH 85 SE 30- N/800	Archaeological	Cultivation Remains, Enclosure (possible)	1:600	Difficult image to georeference due to the oblique angle of the image	1
948	NH85 SE30	NH 85 SE 30- N/800	Archaeological	Cultivation Remains, Enclosure (possible)	1:600	Difficult image to georeference due to the oblique angle of the image	1
949	NH85 SE30	NH 85 SE 30- N/800	Archaeological	Cultivation Remains, Enclosure (possible)	1:600	Difficult image to georeference due to the oblique angle of the image	1
950	NH85 SE30	NH 85 SE 30- N/800	Archaeological	Cultivation Remains, Enclosure (possible)	1:600	Difficult image to georeference due to the oblique angle of the image	2
951	NH85 SE30	NH 85 SE 30- N/800	Archaeological	Cultivation Remains, Enclosure (possible)	1:600	Difficult image to georeference due to the oblique angle of the image	1
952	NH85 SE30	NH 85 SE 30- N/800	Archaeological	Cultivation Remains, Enclosure (possible)	1:600	Pits?; Difficult image to georeference due to the oblique angle of the image	1
953	NH85 SE30	NH 85 SE 30- N/800	Archaeological	Cultivation Remains, Enclosure (possible)	1:600	Pits?; Difficult image to georeference due to the oblique angle of the image	1
954	NH85 SE30	NH 85 SE 30- N/800	Archaeological	Cultivation Remains, Enclosure (possible)	1:600	Difficult image to georeference due to the oblique angle of the image	1
955	NH85 SE30	NH 85 SE 30- N/800	Archaeological	Cultivation Remains, Enclosure (possible)	1:600	Difficult image to georeference due to the oblique angle of the image	1
956	NH85 SE30	NH 85 SE 30- N/800	Archaeological	Cultivation Remains, Enclosure (possible)	1:600	Pits?; Difficult image to georeference due to the oblique angle of the image	1
957	NH85 SE30	NH 85 SE 30- N/800	Archaeological	Cultivation Remains, Enclosure (possible)	1:600	Pits?; Difficult image to georeference due to the oblique angle of the image	1
958	NH85 SE30	NH 85 SE 30- N/800	Archaeological	Cultivation Remains, Enclosure (possible)	1:600	Pits?; Difficult image to georeference due to the oblique angle of the image	1
959	NH85 SE30	NH 85 SE 30- N/800	Archaeological	Cultivation Remains, Enclosure (possible)	1:600	Pits?; Difficult image to georeference due to the oblique angle of the image	1
960	NH85SE 30	NH85SE30-N/800	Archaeological	Enclosure	1:500		1
961	NH85 SE30	NH 85 SE 30- N/800	Archaeological	Cultivation Remains, Enclosure (possible)	1:600	Pits?; Difficult image to georeference due to the oblique angle of the image	1
962	NH85 SE30	NH 85 SE 30- N/800	Archaeological	Cultivation Remains, Enclosure (possible)	1:600	Difficult image to georeference due to the oblique angle of the image	1
963	NH85 SE30	NH 85 SE 30- N/800	Archaeological	Cultivation Remains, Enclosure (possible)	1:600	Difficult image to georeference due to the oblique angle of the image	1
964	NH85 SE30	NH 85 SE 30- N/800	Archaeological	Cultivation Remains, Enclosure (possible)	1:600	Difficult image to georeference due to the oblique angle of the image	1
965	NH85 SE30	NH 85 SE 30- N/800	Archaeological	Cultivation Remains, Enclosure (possible)	1:600	Difficult image to georeference due to the oblique angle of the image	1
966	NH85 SE30	NH 85 SE 30- N/800	Geological	Geology	1:600	Image difficult to rectify owing to the oblique angle	3
967	NH85SE 22	NH 85 SE 22- N/274	Archaeological	Palisaded Enclosure	1:800		1
968	NH85SE 22	NH 85 SE 22- N/274	Archaeological	Palisaded Enclosure	1:800		1

969	NH85SE 22	NH 85 SE 22- N/274	Archaeological	Palisaded Enclosure	1:800		1
970	NH85SE 22	NH 85 SE 22- N/274	Archaeological	Palisaded Enclosure	1:800	Internal feature	1
971		NH 85 SE 22- N/274	Archaeological	Indeterminate	1:800		1
972		NH 85 SE 22- N/274	Archaeological	Field Boundary, Ploughmarks	1:800		1
973		NH 85 SE 22- N/274	Archaeological	Field Boundary, Ploughmarks	1:800		1
974		NH 85 SE 22- N/274	Archaeological	Field Boundary, Ploughmarks	1:800		1
975		NH 85 SE 22- N/274	Archaeological	Ring Ditch	1:800		1
976		NH 85 SE 22- N/274	Archaeological	Indeterminate	1:800		1
977		NH 85 SE 22- N/274	Archaeological	Indeterminate	1:800		1
978		NH 85 SE 22- N/274	Archaeological	Ploughmarks	1:800		1
979		NH 85 SE 22- N/274	Archaeological	Ploughmarks	1:800		1
980		NH 85 SE 22- N/274	Archaeological	Indeterminate	1:800		1
981		NH 85 SE 22- N/274	Archaeological	Indeterminate	1:800		1
982		NH 85 SE 22- N/274	Archaeological	Indeterminate	1:800		1
983		NH 85 SE 22- N/274	Archaeological	Enclosure	1:800		1
984		NH 85 SE 22- N/274	Archaeological	Cropmarks	1:800		1
985		NH 85 SE 22- N/274	Archaeological	Cropmarks	1:800		1
986		NH 85 SE 22- N/274	Archaeological	Cropmarks	1:800		1
987		NH 85 SE 22- N/274	Archaeological	Cropmarks	1:800		1
988		NH 85 SE 22- N/274	Archaeological	Cropmarks	1:800		1
989		NH 85 SE 22- N/274	Archaeological	Cropmarks	1:800		1
990		NH 85 SE 22- N/274	Archaeological	Cropmarks	1:800		1
991		NH 85 SE 22- N/274	Archaeological	Cropmarks	1:800		1
992		NH 85 SE 22- N/274	Archaeological	Cropmarks	1:800		1
993		NH 85 SE 22- N/274	Archaeological	Cropmarks	1:800		1
994		NH 85 SE 22- N/274	Archaeological	Cropmarks	1:800		1
995		NH 85 SE 22- N/274	Archaeological	Cropmarks	1:800		1
996		NH 85 SE 22- N/274	Archaeological	Cropmarks	1:800		1
997		NH 85 SE 22- N/274	Archaeological	Cropmarks	1:800		1
998		NH 85 SE 22- N/274	Archaeological	Cropmarks	1:800		1
999		NH 85 SE 22- N/274	Archaeological	Cropmarks	1:800		1
1000		NH 85 SE 22- N/274	Archaeological	Cropmarks	1:800		1
1001		NH 85 SE 22- N/274	Archaeological	Cropmarks	1:800		1
1002		NH 85 SE 22- N/274	Archaeological	Cropmarks	1:800		1
1003		NH 85 SE 22- N/274	Archaeological	Cropmarks	1:800		1

1004		NH 85 SE 22- N/274	Archaeological	Cropmarks	1:800		1
1005		NH 85 SE 22- N/274	Archaeological	Cropmarks	1:800		1
1006		NH 85 SE 22- N/274	Archaeological	Cropmarks	1:800		1
1007		NH 85 SE 22- N/274	Archaeological	Cropmarks	1:800		1
1008		NH 85 SE 22- N/274	Archaeological	Cropmarks	1:800		1
1009		NH 85 SE 22- N/274	Archaeological	Cropmarks	1:800		1
1010		NH 85 SE 22- N/274	Archaeological	Cropmarks	1:800		1
1011		NH 85 SE 22- N/274	Archaeological	Cropmarks	1:800		1
1012		NH 85 SE 22- N/274	Archaeological	Ploughmarks	1:800		1
1013		NH 85 SE 22- N/274	Archaeological	Cropmarks	1:800		1
1014		NH 85 SE 22- N/274	Archaeological	Cropmarks	1:800		3
1015		NH 85 SE 22- N/274	Archaeological	Cropmarks	1:800		1
1016		NH 85 SE 22- N/274	Archaeological	Cropmarks	1:800		1
1017		NH 85 SE 22- N/274	Archaeological	Cropmarks	1:800		1
1018		NH 85 SE 22- N/274	Archaeological	Cropmarks	1:800		1
1019		NH 85 SE 22- N/274	Archaeological	Cropmarks	1:800		1
1020		NH 85 SE 22- N/274	Archaeological	Cropmarks	1:800		1
1021		NH 85 SE 22- N/274	Archaeological	Cropmarks	1:800		1
1022		NH 85 SE 22- N/274	Archaeological	Cropmarks	1:800		1
1023		NH 85 SE 22- N/274	Archaeological	Cropmarks	1:800		1
1024		NH 85 SE 22- N/274	Archaeological	Cropmarks	1:800		1
1025		NH 85 SE 22- N/274	Archaeological	Cropmarks	1:800		1
1026		NH 85 SE 22- N/274	Archaeological	Cropmarks	1:800		1
1027		NH 85 SE 22- N/274	Archaeological	Cropmarks	1:800	Pits?	1
1028		NH 85 SE 22- N/274	Archaeological	Cropmarks	1:800		1
1029		NH 85 SE 22- N/274	Archaeological	Cropmarks	1:800		1
1030		NH 85 SE 22- N/274	Archaeological	Cropmarks	1:800		1
1031		NH 85 SE 22- N/274	Archaeological	Cropmarks	1:800		1
1032		NH 85 SE 22- N/274	Archaeological	Ploughmarks	1:800		1
1033		NH 85 SE 22- N/274	Archaeological	Cropmarks	1:800		1
1034		NH 85 SE 22- N/274	Archaeological	Cropmarks	1:800		1
1035		NH 85 SE 22- N/274	Archaeological	Cropmarks	1:800		1
1036		NH 85 SE 22- N/274	Archaeological	Indeterminate	1:800		1
1037		NH 85 SE 22- N/274	Archaeological	Cropmarks	1:800		1
1038		NH 85 SE 22- N/274	Archaeological	Cropmarks	1:800		1



1039		NH 85 SE 22- N/274	Archaeological	Cropmarks	1:800		1
1040		NH 85 SE 22- N/274	Archaeological	Indeterminate	1:800		1
1041		NH 85 SE 22- N/274	Archaeological	Cropmarks	1:800		1
1042		NH 85 SE 22- N/274	Archaeological	Cropmarks	1:800		1
1043		NH 85 SE 22- N/274	Geological	Geology	1:800		1
1044		NH 85 SE 22- N/274	Archaeological	Cropmarks	1:800		1
1045		NH 85 SE 22- N/274	Archaeological	Cropmarks	1:800		1
1046		NH 85 SE 22- N/274	Archaeological	Cropmarks	1:800		1
1047		NH 85 SE 22- N/274	Archaeological	Cropmarks	1:800		1
1048		NH 85 SE 22- N/274	Archaeological	Indeterminate	1:800	Enclosure (possible)	1
1049		NH 85 SE 22- N/274	Archaeological	Indeterminate	1:800		1
1050		NH 85 SE 22- N/274	Archaeological	Ploughmarks	1:800		1
1051		NH 85 SE 22- N/274	Archaeological	Indeterminate	1:800		1
1052		NH 85 SE 22- N/274	Archaeological	Cropmarks	1:800		1
1053		NH 85 SE 22- N/274	Archaeological	Cropmarks	1:800		1
1054		NH 85 SE 22- N/274	Archaeological	Cropmarks	1:800		1
1055		NH 85 SE 22- N/274	Archaeological	Cropmarks	1:800		1
1056		NH 85 SE 22- N/274	Archaeological	Cropmarks	1:800		1
1057		NH 85 SE 22- N/274	Archaeological	Indeterminate	1:800	Enclosure (possible)	1
1058		NH 85 SE 22- N/274	Archaeological	Cropmarks	1:800		1
1059		NH 85 SE 22- N/274	Archaeological	Cropmarks	1:800		1
1060		NH 85 SE 22- N/274	Archaeological	Cropmarks	1:800		1
1061		NH 85 SE 22- N/274	Archaeological	Cropmarks	1:800		1
1062		NH 85 SE 22- N/274	Archaeological	Indeterminate	1:800		1
1063		NH 85 SE 22- N/274	Archaeological	Cropmarks	1:800	Pits?	1
1064		NH 85 SE 22- N/274	Archaeological	Cropmarks	1:800		1
1065		NH 85 SE 22- N/274	Archaeological	Cropmarks	1:800		1
1066		NH 85 SE 22- N/274	Archaeological	Cropmarks	1:800		1
1067		NH 85 SE 22- N/274	Archaeological	Cropmarks	1:800		1
1068		NH 85 SE 22- N/274	Archaeological	Cropmarks	1:800		1
1069		NH 85 SE 22- N/274	Archaeological	Cropmarks	1:800		1
1070		NH 85 SE 22- N/274	Archaeological	Cropmarks	1:800		1
1071		NH 85 SE 22- N/274	Archaeological	Cropmarks	1:800		1
1072		NH 85 SE 22- N/274	Archaeological	Cropmarks	1:800		1
1073		NH 85 SE 22- N/274	Archaeological	Cropmarks	1:800		1

1074		NH 85 SE 22- N/274	Archaeological	Cropmarks	1:800		1
1075		NH 85 SE 22- N/274	Archaeological	Cropmarks	1:800		1
1076		NH 85 SE 22- N/274	Archaeological	Cropmarks	1:800		1
1077		NH 85 SE 22- N/274	Archaeological	Cropmarks	1:800		2
1078		NH 85 SE 22- N/274	Archaeological	Cropmarks	1:800		1
1079		NH 85 SE 22- N/274	Archaeological	Cropmarks	1:800		1
1080		NH 85 SE 22- N/274	Archaeological	Indeterminate	1:800		1
1081		NH 85 SE 22- N/274	Archaeological	Cropmarks	1:800		1
1082		NH 85 SE 22- N/274	Archaeological	Ploughmarks	1:800		1
1083		NH 85 SE 22- N/274	Archaeological	Field Boundary, Ploughmarks	1:800		1
1084		NH 85 SE 22- N/274	Archaeological	Field Boundary, Ploughmarks	1:800		1
1085		NH 85 SE 22- N/274	Archaeological	Ploughmarks	1:800		1
1086		NH 85 SE 22- N/274	Archaeological	Enclosure	1:800		1
1087		NH 85 SE 22- N/274	Archaeological	Ploughmarks	1:800		1
1088		NH 85 SE 22- N/274	Archaeological	Cropmarks	1:800		1
1089		NH 85 SE 22- N/274	Archaeological	Ploughmarks	1:800		1
1090		NH 85 SE 22- N/274	Archaeological	Cropmarks	1:800		1
1091		NH 85 SE 22- N/274	Archaeological	Ploughmarks	1:800		1
1092		NH 85 SE 22- N/274	Archaeological	Cropmarks	1:800		1
1093		NH 85 SE 22- N/274	Geological	Geology	1:800		1
1094		NH 85 SE 22- N/274	Archaeological	Field Boundary, Ploughmarks	1:800		1
1095	NH85SW 12	NH 85SW 12	Archaeological	Ring Ditch	1:800	Poor rectification of very oblique image and lack of map control	2
1096		NH 74 NW 30 -C44	Geological	Geology	1:800		1
1097		NH 74 NW 30 -C44	Geological	Geology	1:800		1
1098		NH 74 NW 30 -C44	Geological	Geology	1:300		1
1099	NH74NW 30	NH 74 NW 30 -C44	Archaeological	Enclosure; Cropmarks	1:800	Pits	1
1100	NH74NW 30	NH 74 NW 30 -C44	Archaeological	Enclosure; Cropmarks	1:800	Pits	1
1101	NH74NW 30	NH 74 NW 30 -C44	Archaeological	Enclosure; Cropmarks	1:800		1
1102		NH 74 NW 30 -C44	Geological	Geology	1:800		1
1103	NH74NW 30	NH 74 NW 30 -C44	Archaeological	Enclosure; Cropmarks	1:800		1
1104.1	NH74NW 30	NH 74 NW 30 -C44	Archaeological	Indeterminate	1:250		1
1104.2	NH 74 NW 30	NH 74 NW 30 -C44	Archaeological	Enclosure	1:250		1
1105	NH74NW 30	NH 74 NW 30 -C44	Archaeological	Enclosure; Cropmarks	1:800	Pits	1
1106	NH74NW 30	NH 74 NW 30 -C44	Archaeological	Enclosure; Cropmarks	1:800	Pits	3
1107	NH74NW 30	NH 74 NW 30 -C44	Archaeological	Enclosure; Cropmarks	1:800		1

1108	NH74NW 30	NH 74 NW 30 -C44	Archaeological	Enclosure; Cropmarks	1:800		2
1109	NH74NW 30	NH 74 NW 30 -C44	Archaeological	Enclosure; Cropmarks	1:800	Pits	1
1110		NH 74 NW 30 -C44	Geological	Geology	1:800		1
1111	NH74NW 30	NH 74 NW 30 -C44	Archaeological	Enclosure; Cropmarks	1:200		3
1112	NH74NW 30	NH 74 NW 30 -C44	Archaeological	Enclosure; Cropmarks	1:800		2
1113	NH74NW 30	NH 74 NW 30 -C44	Archaeological	Enclosure; Cropmarks	1:800	Field Boundary	1
1114	NH74NW 30	NH 74 NW 30 -C44	Archaeological	Enclosure; Cropmarks	1:800		1
1115	NH74NW 30	NH 74 NW 30 -C44	Archaeological	Enclosure; Cropmarks	1:800		1
1116	NH74NW 30	NH 74 NW 30 -C44	Archaeological	Enclosure; Cropmarks	1:800		1
1117	NH74NW 30	NH 74 NW 30 -C44	Archaeological	Enclosure; Cropmarks	1:800		1
1118	NH74NW 30	NH 74 NW 30 -C44	Archaeological	Enclosure; Cropmarks	1:800		1
1120	NH74NW 30	NH 74 NW 30 -C44	Archaeological	Enclosure; Cropmarks	1:800	Pits	1
1121	NH74NW 30	NH 74 NW 30 -C44	Archaeological	Enclosure; Cropmarks	1:800	Pits	1
1122	NH74NW 30	NH 74 NW 30 -C44	Archaeological	Enclosure; Cropmarks	1:800	Pits	1
1123	NH74NW 30	NH 74 NW 30 -C44	Archaeological	Enclosure; Cropmarks	1:800		1
1124	NH74NW 30	NH 74 NW 30 -C44	Archaeological	Enclosure; Cropmarks	1:800		1
1125	NH74NW 30	NH 74 NW 30 -C44	Archaeological	Enclosure; Cropmarks	1:800		1
1126	NH74NW 30	NH 74 NW 30 -C44	Archaeological	Enclosure; Cropmarks	1:800		1
1127	NH74NW 30	NH 74 NW 30 -C44	Archaeological	Enclosure; Cropmarks	1:800		1
1128	NH74NW 36	NH 74 NW 35- IN/3607	Archaeological	Barrow	1:500		1
1129		NH 74 NW 35- IN/3607	Geological	Geology	1:500		3
1130		NH 74 NW 35- IN/3607	Geological	Geology	1:500		1
1131		NH 74 NW 35- IN/3607	Archaeological	Cropmarks	1:500		1
1132		NH 74 NW 35- IN/3607	Archaeological	Cropmarks	1:500		1
1134	NH74NW 35	NH 74 NW 35- IN/3607	Archaeological	Ring Ditch	1:500		1
1135		NH 74 NW 35- IN/3607	Geological	Geology	1:500		1
1136	NH74NW 47	NH 74 NW 35- IN/3607	Archaeological	Ring Ditch	1:800	Difficult to georeference photograph	1
1137		NH 74 NW 35- IN/3607	Geological	Geology	1:600		1
1138		NH 74 NW 35- IN/3607	Geological	Geology	1:600		1
1139		NH 74 NW 35- IN/3607	Geological	Geology	1:600		1
1140		NH 74 NW 35- IN/3607	Geological	Geology	1:600		1
1141		NH 74 NW 35- IN/3607	Geological	Geology	1:600		1
1142		NH 74 NW 35- IN/3607	Archaeological	Cropmarks	1:600		1
1143		NH 74 NW 47- IN/4373	Geological	Geology	1:600		1
1144	NH74NW 116	NH 74 NW 47- IN/4373	Geological	Geology	1:600	Image difficult to rectify owing to lack of map control	1

1145	NH74NW 116	NH 74 NW 47- IN/4373	Archaeological	Ring Ditch; Enclosure	1:600		1
1146		NH 74 NW 47- IN/4373	Archaeological	Cropmark	1:600		1
1147		NH 74 NW 47- IN/4373	Geological	Geology	1:600	Image difficult to rectify owing to lack of map control	2
1148		NH 74 NW 47- IN/4373	Geological	Geology	1:600	Image difficult to rectify owing to lack of map control	2
1149		NH 74 NW 47- IN/4373	Geological	Geology	1:600		1
1150		NH 74 NW 47- IN/4373	Archaeological	Indeterminate	1:600		2
1151		NH 74 NW 47- IN/4373	Archaeological	Cropmarks	1:600		1
1152		NH 74 NW 47- IN/4373	Geological	Geology	1:600		2
1153		NH 74 NW 45-IN/3412	Archaeological	Cropmarks	1:600		3
1154	NH74NW45	NH 74 NW 45-IN/3412	Archaeological	Enclosure	1:600		1
1155		NH 74 NW 45-IN/3412	Geological	Geology	1:600		1
1156		NH 74 NW 45-IN/3412	Archaeological	Cropmarks	1:600		1
1157	NH74NW 31	DP 163052	Archaeological	Cropmark	1:600	Pits	1
1158		DP 163052	Archaeological	Enclosure	1:300		1
1159		NH 74 NW 45-IN/3412	Archaeological	Ploughmarks	1:600		1
1160		NH 74 NW 45-IN/3412	Archaeological	Ploughmarks	1:600		1
1161	NH75SE 14	NH 75 SE 15-IN3751	Archaeological	Enclosure	1:800	Difficult to georeference due to oblique angle	1
1162	NH75SE 15	NH 75 SE 15-IN/5485	Archaeological	Enclosure (possible), Unenclosed Settlement (possible)	1:600		1
1163	NH75SE 15	NH 75 SE 15-IN/5485	Archaeological	Enclosure (possible), Unenclosed Settlement (possible)	1:600		1
1164	NH75SE 15	NH 75 SE 15-IN/5485	Archaeological	Enclosure (possible), Unenclosed Settlement (possible)	1:600		1
1165		NH 75 SE 15-IN/5485	Geological	Geology	1:600		1
1166		NH 75 SE 15-IN/5485	Geological	Geology	1:600		1
1167		NH 75 SE 15-IN/5485	Geological	Geology	1:600		1
1168		NH 75 SE 15-IN/5485	Geological	Geology	1:600		1
1169	NH75SE 15	NH 75 SE 15-IN/5485	Geological	Geology	1:600		1
1170		NH 75 SE 15-IN/5485	Geological	Geology	1:600		1
1171	NH75SE 15	NH 75 SE 15-IN/5485	Geological	Geology	1:600		1
1172	NH75SE 15	NH 75 SE 15-IN/5485	Archaeological	Enclosure (possible), Unenclosed Settlement (possible)	1:600		2
1173		NH 74 NW 30 -C44	Geological	Geology	1:800		1
1174	NH74NW 30	NH 74 NW 30 -C44	Archaeological	Enclosure; Cropmarks	1:200		1
1175		DP 163052	Geological	Geology	1:500		1
1176		DP 163052	Archaeological	Indeterminate	1:500	Enclosure possibly	1

1177		DP 163052	Archaeological	Cropmarks	1:500		1
1178		DP 163052	Archaeological	Cropmarks	1:500	Pits	1
1179		DP 163052	Archaeological	Cropmarks	1:500	Pits	1
1180		DP 163052	Archaeological	Ring Ditch	1:500		1
1181		DP 163052	Geological	Geology	1:600		1
1182		DP 163052	Geological	Geology	1:600		1
1183	NH75SE 17	NH 75 SE 17-IN/5487	Archaeological	Ring Ditch	1:600		1
1184		NH 75 SE 17-IN/5487	Archaeological	Ring Ditch	1:600		1
1185		NH 75 SE 17-IN/5487	Archaeological	Ploughmarks	1:600		1
1186		NH 75 SE 17-IN/5487	Archaeological	Ploughmarks	1:600		1
1187		NH 75 SE 17-IN/5487	Archaeological	Ploughmarks	1:600		1
1188		NH 75 SE 17-IN/5487	Archaeological	Enclosure	1:600		1
1189		NH 75 SE 17-IN/5487	Archaeological	Cropmarks	1:600		1
1190		NH 75 SE 17-IN/5487	Archaeological	Cropmarks	1:600		1
1191		NH 75 SE 17-IN/5487	Archaeological	Cropmarks	1:600		1
1192		NH 75 SE 17-IN/5487	Archaeological	Ring Ditch	1:600		1
1193	NH 95 NW 30	NH 95 NW 30-B80280/CN/po	Archaeological	Ploughmarks	1:600		1
1194	NH 95 NW 30	NH 95 NW 30-B80280/CN/po	Archaeological	Ploughmarks	1:600		1
1195	NH 95 NW 30	NH 95 NW 30-B80280/CN/po	Archaeological	Ploughmarks	1:600		1
1196	NH 95 NW 30	NH 95 NW 30-B80280/CN/po	Archaeological	Ploughmarks	1:600		1
1197	NH 95 NW 30	NH 95 NW 30-B80280/CN/po	Geological	Geology	1:600		1
1198	NH 95 NW 30	NH 95 NW 30-B80280/CN/po	Archaeological	Ploughmarks	1:600		1
1199	NH 95 NW 30	NH 95 NW 30-B80280/CN/po	Geological	Geology	1:600		1
1200	NH 95 NW 30	NH 95 NW 30-B80280/CN/po	Archaeological	Ploughmarks	1:600		1
1201	NH 95 NW 30	NH 95 NW 30-B80280/CN/po	Archaeological	Indeterminate	1:600		1
1202	NH 95 NW 30	NH 95 NW 30-B80280/CN/po	Archaeological	Ploughmarks	1:600		1
1203	NH 95 NW 30	NH 95 NW 30-B80280/CN/po	Archaeological	Ploughmarks	1:600		1
1204	NH 95 NW 30	NH 95 NW 30-B80280/CN/po	Archaeological	Enclosure	1:600		1
1205	NH 95 NW 30	NH 95 NW 30-B80280/CN/po	Archaeological	Enclosure	1:600		1
1206	NH 95 NW 30	NH 95 NW 30-B80280/CN/po	Archaeological	Ploughmarks	1:600		1
1207	NH 95 NW 30	NH 95 NW 30-B80280/CN/po	Archaeological	Enclosure	1:600		1
1208	NH 95 NW 30	NH 95 NW 30-B80280/CN/po	Archaeological	Ploughmarks	1:600		1
1209	NH 95 NW 30	NH 95 NW 30-B80280/CN/po	Archaeological	Ploughmarks	1:600		1
1210	NH 95 NW 30	NH 95 NW 30-B80280/CN/po	Archaeological	Ploughmarks	1:600		1
1211	NH 95 NW 30	NH 95 NW 30-B80280/CN/po	Geological	Geology	1:600		1

1212	NH 95 NW 30	NH 95 NW 30-B80280/CN/po	Geological	Geology	1:600		1
1213	NH 95 NW 30	NH 95 NW 30-B80280/CN/po	Geological	Geology	1:600		2
1214	NH 95 NW 30	NH 95 NW 30-B80280/CN/po	Geological	Geology	1:600		1
1215	NH 95 NW 30	NH 95 NW 30-B80280/CN/po	Archaeological	Enclosure	1:600		2
1216	NH 95 NW 30	NH 95 NW 30-B80280/CN/po	Archaeological	Cropmarks	1:600	Pits	1
1217	NH 95 NW 30	NH 95 NW 30-B80280/CN/po	Archaeological	Cropmarks	1:600	Pits	1
1218	NH 95 NW 30	NH 95 NW 30-B80280/CN/po	Geological	Geology	1:600		1
1219	NH 95 NW 30	NH 95 NW 30-B80280/CN/po	Archaeological	Ploughmarks	1:600		1
1220	NH 95 NW 30	NH 95 NW 30-B80280/CN/po	Archaeological	Ploughmarks	1:600		1
1221	NH 95 NW 30	NH 95 NW 30-B80280/CN/po	Archaeological	Ploughmarks	1:600		1
1222	NH 95 NW 30	NH 95 NW 30-B80280/CN/po	Archaeological	Cropmarks	1:600	Pits	1
1223	NH 95 NW 30	NH 95 NW 30-B80280/CN/po	Geological	Geology	1:600		1
1224	NH 95 NW 30	NH 95 NW 30-B80280/CN/po	Archaeological	Ploughmarks	1:600		1
1225	NH 95 NW 30	NH 95 NW 30-B80280/CN/po	Archaeological	Ring Ditch	1:600		1
1226	NH 95 NW 30	NH 95 NW 30-B80280/CN/po	Archaeological	Ploughmarks	1:600		1
1227	NH 95 NW 30	NH 95 NW 30-B80280/CN/po	Geological	Geology	1:600		1
1228	NH 95 NW 30	NH 95 NW 30-B80280/CN/po	Archaeological	Ploughmarks	1:600		1
1229	NH 95 NW 30	NH 95 NW 30-B80280/CN/po	Geological	Geology	1:600		1
1230	NH 95 NW 30	NH 95 NW 30-B80280/CN/po	Geological	Geology	1:600		1
1231	NH 95 NW 30	NH 95 NW 30-B80280/CN/po	Archaeological	Indeterminate	1:600		1
1232	NH 95 NW 30	NH 95 NW 30-B80280/CN/po	Archaeological	Enclosure	1:600		1
1233	NH 95 NW 30	NH 95 NW 30-B80280/CN/po	Geological	Geology	1:600		2
1234	NH 95 NW 30	NH 95 NW 30-B80280/CN/po	Archaeological	Indeterminate	1:600		1
1235	NH 95 NW 30	NH 95 NW 30-B80280/CN/po	Archaeological	Ploughmarks	1:600		1
1236	NH 95 NW 30	NH 95 NW 30-B80280/CN/po	Archaeological	Ploughmarks	1:600		1
1237	NH 95 NW 30	NH 95 NW 30-B80280/CN/po	Archaeological	Cropmarks	1:600	Pits	1
1238	NH 95 NW 30	NH 95 NW 30-B80280/CN/po	Archaeological	Indeterminate	1:600		1
1239	NH 95 NW 30	NH 95 NW 30-B80280/CN/po	Archaeological	Ploughmarks	1:600		1
1240	NH 95 NW 30	NH 95 NW 30-B80280/CN/po	Archaeological	Ploughmarks	1:600		1
1241	NH 95 NW 30	NH 95 NW 30-B80280/CN/po	Geological	Geology	1:600		1
1242	NH 95 NW 30	NH 95 NW 30-B80280/CN/po	Archaeological	Cropmarks	1:600	Pits	1
1243	NH 95 NW 30	NH 95 NW 30-B80280/CN/po	Archaeological	Cropmarks	1:600	Pits	1
1244	NH 95 NW 30	NH 95 NW 30-B80280/CN/po	Archaeological	Cropmarks	1:600	Pits	1
1245	NH 95 NW 30	NH 95 NW 30-B80280/CN/po	Archaeological	Cropmarks	1:600	Pits	1
1246	NH 95 NW 30	NH 95 NW 30-B80280/CN/po	Archaeological	Indeterminate	1:600		1

1247	NH 95 NW 29	NH 95 NW 29- B80277/CN/po	Archaeological	Field Boundary, Ploughmarks	1:800		3
1248	NH 95 NW 29	NH 95 NW 29- B80277/CN/po	Archaeological	Enclosure	1:800	Drawn from oblique photograph georeferences. Two circular enclosures south of Gallows Hill Trees	1
1249	NH 95 NW 29	NH 95 NW 29- B80277/CN/po	Archaeological	Enclosure	1:800	Drawn from oblique photograph georeferences. Two circular enclosures south of Gallows Hill Trees	1
1250	NH95NW 47	NH 95 NW 47-B80277/CN/po	Archaeological	Ring Ditch, Barrow	1:600		1
1251		NH 74 NW 30 -C44	Modern	Cropmarks	1:500		2
1252		NH 74 NW 30 -C44	Archaeological	Enclosure	1:400		1
1253		NH 74 NW 30 -C44	Archaeological	Ring Ditch	1:300		1
1254		NH75SE14-IN3751	Geological	Geology	1:800		1
1255		NH75SE14-IN3751	Archaeological	Ploughmarks	1:800		2
1256		NH75SE14-IN3751	Geological	Geology	1:800		1
1257	NH75SE 12	NH75SE14-IN3751	Archaeological	Enclosure, Ring Ditch (possible)	1:800	Angle of photograph limits digitising feature	1
1258		NH75SE14-IN3751	Archaeological	Cropmark	1:800		2
1258		NH75SE14-IN3751	Archaeological	Ploughmarks	1:800	Very oblique image; rectification difficult	1
1259		DP 018923	Archaeological	Cropmarks	1:800		1
1260		DP 018923	Archaeological	Cropmarks	1:800		1
1261		DP018923	Archaeological	Cropmarks	1:800		2
1263		DP 018923	Archaeological	Cropmarks	1:800		2
1264		DP 018923	Archaeological	Cropmarks	1:800		2
1265	NH 74 NW 30	NH 74 NW 30 -C44	Archaeological	Enclosure	1:400	Image distorted	3
1266	NH 74 NW 30	NH 74 NW 30 -C44	Archaeological	Enclosure	1:500		1
1267		NH 74 NW 30 -C44	Archaeological	Enclosure	1:300		3
1268	NH 74 NW 30	NH 74 NW 30 -C44	Geological	Geology	1:250		1
1269	NH 74 NW 30	NH 74 NW 30 -C44	Archaeological	Enclosure	1:300		1
1270		DP 163052	Archaeological	Enclosure	1:200		1
1271		DP 163052	Archaeological	Ploughmarks	1:300		1
1272		DP 163052	Archaeological	Cropmarks	1:250		1
1273	NH74NW 34	DP 166624	Archaeological	Cropmark	1:400	Internal feature	1
1274	NH 75 SE 15	NH 75 SE 15-IN/5485	Archaeological	Cropmarks	1:600		2
1275		NH 75 SE 15-IN/5485	Archaeological	Enclosure	1:400		1
1276		NH 75 SE 15-IN/5485	Archaeological	Ploughmarks	1:400		1
1277		NH 75 SE 15-IN/5485	Archaeological	Cropmarks	1:400		1
1278		NH 75 SE 15-IN/5485	Archaeological	Cropmark	1:400		1

1279	NH 75 SE 15	NH 75 SE 15-IN/5485	Archaeological	Enclosure	1:400		1
1280	NH 75 SE 15	NH 75 SE 15-IN/5485	Archaeological	Enclosure	1:400		1
1281	NH 75 SE 15	NH 75 SE 15-IN/5485	Archaeological	Enclosure	1:500		1
1282	NH 75 SE 15	NH 75 SE 15-IN/5485	Archaeological	Enclosure	1:400		1
1283	NH 75 SE 15	NH 75 SE 15-IN/5485	Archaeological	Enclosure	1:400		1
1284		NH 75 SE 15-IN/5485	Archaeological	Cropmarks	1:400		2
1285		NH 75 SE 15-IN/5485	Archaeological	Ploughmarks	1:400		1
1286		NH 75 SE 15-IN/5485	Archaeological	Cropmarks	1:400		1
1287		NH 75 SE 15-IN/5485	Archaeological	Cropmarks	1:400		1
1288		NH 75 SE 15-IN/5485	Archaeological	Cropmarks	1:400		1
1289		NH 75 SE 15-IN/5485	Archaeological	Indeterminate	1:400	Image quality very poor at edges	1
1290		NH 75 SE 15-IN/5485	Archaeological	Enclosure	1:400		1
1291		NH 75 SE 15-IN/5485	Archaeological	Enclosure	1:400		1
1292		NH 75 SE 15-IN/5485	Archaeological	Enclosure	1:400		1
1294		NH 74 NW 30- C44	Archaeological	Cropmark	1:300	Pits	1
1295		NH 74 NW 30-C44	Archaeological	Enclosure	1:400		1
1296		NH 74 NW 30-C44	Archaeological	Enclosure	1:400		1
1297		NH 74 NW 30-C44	Archaeological	Cropmark	1:400	Pits	1
1299		DP 163046	Archaeological	Enclosure	1:300		1
1300		DP 018923	Archaeological	Cropmark	1:300		1
1301		DP 018923	Archaeological	Cropmarks	1:500		1
1302		DP 018923	Archaeological	Cropmarks	1:500		1
1303		DP 018923	Archaeological	Cropmarks	1:500		1
1304		DP 018923	Archaeological	Cropmarks	1:500		1
1305		DP 018923	Archaeological	Cropmarks	1:500		1
1306		DP 018923	Archaeological	Cropmarks	1:500		1
1307		DP 018923	Archaeological	Indeterminate	1:300		1
1308		DP 018923	Archaeological	Cropmarks	1:500		1
1309		DP 189243	Archaeological	Indeterminate	1:300		2
1310		DP 189243	Archaeological	Cropmarks	1:500		1
1317		DP 189243	Archaeological	Cropmarks	1:500		1
1318		DP 189243	Archaeological	Cropmarks	1:800		1
1319		DP 018910	Archaeological	Enclosure	1:300		1
1320		DP 018910	Archaeological	Enclosure	1:300		1
1321		DP 018910	Archaeological	Enclosure	1:300		1



1322		DP 018910	Archaeological	Enclosure	1:300		1
1323		DP 018910	Archaeological	Enclosure	1:300		1
1324		DP 018910	Archaeological	Cropmarks	1:300	Pits	1
1325		DP 018910	Archaeological	Cropmarks	1:300	Pits	1
1326		DP 018910	Archaeological	Enclosure	1:300		1
1327		DP 018910	Archaeological	Indeterminate	1:300		1
1328		DP 018910	Archaeological	Cropmarks	1:300		1
1329		DP 018910	Archaeological	Cropmarks	1:300	Pits	1
1330		DP 018910	Archaeological	Cropmarks	1:300	Pits	1
1331		DP 018910	Archaeological	Cropmarks	1:300	Pits	1
1332		DP 018910	Archaeological	Ploughmarks	1:400		1
1333		DP 018910	Archaeological	Ploughmarks	1:600		1
1334		DP 018910	Archaeological	Cropmarks	1:300	Pits	1
1335		DP 018910	Archaeological	Ploughmarks	1:300		1
1336		DP 018910	Archaeological	Ploughmarks	1:300		1
1337		DP 018910	Archaeological	Ploughmarks	1:300		1
1338		DP 018910	Archaeological	Ploughmarks	1:300		1
1339		DP 018910	Archaeological	Ploughmarks	1:300		1
1340		DP 018910	Archaeological	Ploughmarks	1:300		1
1341		DP 018910	Archaeological	Cropmarks	1:300	Pits	1
1342		DP 018910	Archaeological	Ploughmarks	1:300		1
1343		DP 018910	Archaeological	Ploughmarks	1:300		1
1344		DP 018910	Archaeological	Ploughmarks	1:300		1
1345		DP 018910	Archaeological	Enclosure	1:300		1
1346		DP 018910	Archaeological	Cropmarks	1:300		1
1347		DP 018910	Archaeological	Cropmarks	1:300	Pits	1
1348		DP 018910	Archaeological	Ploughmarks	1:300		1
1349		DP 018910	Archaeological	Cropmarks	1:300	Pits	1
1350		DP 018910	Archaeological	Enclosure	1:300		1
1351		DP 018910	Archaeological	Ploughmarks	1:300		1
1352		DP 018910	Archaeological	Cropmarks	1:300	Pits	1
1353		DP 018910	Archaeological	Cropmarks	1:300		1
1354		DP 018910	Archaeological	Cropmarks	1:300		1
1355		DP 018910	Archaeological	Cropmarks	1:300		1
1356		DP 018910	Archaeological	Ploughmarks	1:300		1

1357		DP 018910	Archaeological	Ploughmarks	1:300		1
1358		DP 018910	Archaeological	Ploughmarks	1:300		1
1359		DP 018910	Archaeological	Ploughmarks	1:300		1
1360		DP 018910	Archaeological	Cropmarks	1:300	Pits	1
1361		DP 018910	Archaeological	Cropmarks	1:300	Pits	1
1362		DP 018910	Archaeological	Cropmarks	1:300	Pits	1
1363		DP 018910	Archaeological	Ploughmarks	1:300		1
1364		DP 018910	Archaeological	Cropmarks	1:300		1
1366		DP 018910	Archaeological	Cropmarks	1:300		1
1367		DP 018910	Archaeological	Cropmarks	1:300	Pits	1
1368		DP 018910	Archaeological	Ploughmarks	1:300		1
1369		DP018910	Archaeological	Enclosure	1:500		1
1370		DP 018910	Archaeological	Enclosure	1:250		2
1371		DP 018910	Archaeological	Cropmarks	1:250	Pits	1
1372		DP 018910	Archaeological	Cropmarks	1:400	Pits	1
1373		DP 018910	Archaeological	Cropmarks	1:400		1
1374		DP 018910	Archaeological	Cropmarks	1:400		2
1375		DP 018910	Archaeological	Cropmarks	1:400		1
1376		DP 018910	Archaeological	Ploughmarks	1:400		1
1377		DP 018910	Archaeological	Cropmarks	1:300		1
1378		DP 018910	Archaeological	Cropmarks	1:400		2
1379		DP 018910	Archaeological	Cropmarks	1:400		1
1380		DP191403	Archaeological	Enclosure	1:800	Very oblique photograph	2
1381		DP 191403	Archaeological	Cropmarks	1:1000	Very oblique photograph	2
1382		DP 191403	Archaeological	Cropmarks	1:800	Very oblique photograph	2
1383		DP 191403	Archaeological	Cropmarks	1:800	Very oblique photograph	2
1384		DP 191403	Archaeological	Ploughmarks	1:800	Very oblique photograph	2
1385		DP 066637	Archaeological	Cropmarks	1:600	Only corner of photograph with geo-reference	2
1386		DP 066637	Archaeological	Cropmarks	1:600	Only corner of photograph with geo-reference	1
1387		DP 066637	Archaeological	Enclosure	1:600	Image difficult to rectify owing to lack of map control	1
1388		DP 066637	Archaeological	Cropmarks	1:600	Only corner of photograph with geo-reference	1
1389		DP 066637	Archaeological	Enclosure	1:600	Image difficult to rectify owing to lack of map control	1
1390		DP 066637	Archaeological	Enclosure	1:600	Image difficult to rectify owing to lack of map control	1

1391	NH74NW 71	DP 166605	Archaeological	Burnt Mound	1:500		1
1392	NH74NW 71	DP 166605	Archaeological	Burnt Mound	1:600		1
1393		DP 166605	Archaeological	Cropmarks	1:500		2
1394		DP 166605	Archaeological	Cropmarks	1:500		1
1395		DP 166605	Archaeological	Cropmarks	1:600	Pits	1
1396		DP 166605	Archaeological	Enclosure	1:500		1
1397		DP 189243	Modern	Ploughmarks	1:600	Only corner of photograph with geo-reference	1
1398		DP 018910	Archaeological	Cropmarks	1:800	Very oblique photograph	2
1399		DP 018910	Archaeological	Cropmarks	1:800	Very oblique photograph	2
1400		DP 018910	Archaeological	Cropmarks	1:800	Very oblique photograph	2
1401		DP 018910	Archaeological	Cropmarks	1:800	Very oblique photograph	2
1402		DP 018910	Archaeological	Cropmarks	1:800	Very oblique photograph	2
1403		DP 018910	Archaeological	Cropmarks	1:800	Very oblique photograph	2
1404		DP 018910	Archaeological	Cropmarks	1:800	Very oblique photograph	2
1405		DP 018910	Archaeological	Cropmarks	1:800	Very oblique photograph	2
1406		DP 018910	Archaeological	Cropmarks	1:800	Very oblique photograph	2
1407		DP 018910	Archaeological	Cropmarks	1:800	Very oblique photograph	2
1408		DP 018910	Archaeological	Cropmarks	1:800	Very oblique photograph	2
1409		DP 018910	Archaeological	Cropmarks	1:300		1
1410		DP 018910	Geological	Geology	1:300		1
1411		DP 018910	Archaeological	Cropmarks	1:300	Pits	1
1412		DP 018910	Archaeological	Indeterminate	1:300		1
1413		DP 018910	Archaeological	Cropmarks	1:300	Pits	1
1414		DP 018910	Archaeological	Cropmarks	1:300	Pits	1
1415		DP 018910	Archaeological	Cropmarks	1:300	Pits	1
1416		DP 018910	Archaeological	Cropmarks	1:300		1
1417		DP 018910	Archaeological	Cropmarks	1:300	Pits	1
1418		DP 018910	Archaeological	Cropmarks	1:300	Pits	1
1419		DP 018910	Archaeological	Ploughmarks	1:300		1
1420		DP 018910	Modern	Indeterminate	1:300		1
1421		DP 018910	Archaeological	Cropmarks	1:300	Pits	1
1422		DP 018910	Archaeological	Cropmarks	1:300	Pits	1
1423		DP 018910	Archaeological	Cropmarks	1:300	Pits	1
1424		DP 018910	Archaeological	Cropmarks	1:300	Pits	1
1425		DP 018910	Archaeological	Cropmarks	1:300	Pits	1

1426		DP 018910	Archaeological	Cropmarks	1:300		1
1427		DP 018910	Archaeological	Ploughmarks	1:400		1
1428		DP 018910	Archaeological	Cropmarks	1:400		1
1429		DP 018910	Archaeological	Enclosure	1:400		1
1430		DP 018910	Archaeological	Cropmarks	1:400		1
1431		DP 018910	Archaeological	Cropmarks	1:400		1
1432		DP 018910	Archaeological	Cropmarks	1:400	Pits	1
1433		DP 018910	Archaeological	Cropmarks	1:400	Pits	1
1434		DP 018910	Archaeological	Enclosure	1:300		1
1435		DP 018910	Archaeological	Cropmarks	1:300	Pits	1
1436		DP 018910	Archaeological	Ploughmarks	1:400		1
1437		DP 018910	Archaeological	Cropmarks	1:400	Pits	1
1438		DP 018910	Archaeological	Ploughmarks	1:400		1
1439		DP 018910	Archaeological	Cropmarks	1:400	Pits	1
1440		DP 018910	Archaeological	Cropmarks	1:400		1
1441		DP 018910	Archaeological	Cropmarks	1:400	Pits	1
1442		DP 018910	Archaeological	Ploughmarks	1:400		1
1443		DP 018910	Archaeological	Cropmarks	1:400		1
1444		DP 018910	Archaeological	Ploughmarks	1:400		1
1445		DP 018910	Archaeological	Ploughmarks	1:400		1
1446		DP 018910	Archaeological	Cropmarks	1:400		1
1447		DP 018910	Archaeological	Cropmarks	1:400		1
1448		DP 018910	Archaeological	Cropmarks	1:400	Pits	1
1449		DP 018910	Archaeological	Cropmarks	1:400		1
1450		DP 018910	Archaeological	Cropmarks	1:400	Pits	1
1451		DP 018910	Archaeological	Cropmarks	1:400	Pits	1
1452		DP 018910	Archaeological	Ploughmarks	1:400		1
1453		DP 018910	Archaeological	Ploughmarks	1:400		1
1454		DP 018910	Archaeological	Ploughmarks	1:400		1
1455		DP 018910	Archaeological	Ploughmarks	1:400		1
1456		DP 018910	Archaeological	Cropmarks	1:400	Ploughmarks?	1
1457		DP 018910	Archaeological	Cropmarks	1:400		1
1458		DP 018910	Archaeological	Cropmarks	1:400	Pits	1
1459		DP 018910	Archaeological	Cropmarks	1:400		1
1460		DP 018910	Archaeological	Cropmarks	1:400		1




1461		DP 018910	Archaeological	Cropmarks	1:400		1
1462		DP 018910	Archaeological	Cropmarks	1:400		1
1463		DP 018910	Archaeological	Cropmarks	1:400		1
1464		DP 018910	Archaeological	Cropmarks	1:400		1
1465		DP 018910	Archaeological	Cropmarks	1:400		1
1466		DP 018910	Archaeological	Cropmarks	1:400		1
1467		DP 018910	Archaeological	Cropmarks	1:400		1
1468		DP 018910	Archaeological	Cropmarks	1:400		1
1469		DP 018910	Archaeological	Cropmarks	1:400		1
1470		DP 018910	Archaeological	Ploughmarks	1:400		1
1471		DP 018910	Archaeological	Cropmarks	1:400		1
1472		DP 018910	Archaeological	Cropmarks	1:400		1
1473		DP 018910	Archaeological	Cropmarks	1:400		1
1474		DP 018910	Archaeological	Cropmarks	1:400		1
1475		DP 018910	Archaeological	Cropmarks	1:400		1
1476		DP 018910	Archaeological	Enclosure	1:400		1
1477		DP 018910	Archaeological	Cropmarks	1:400	Pits	1
1478		DP 018910	Archaeological	Cropmarks	1:400		1
1479		DP 018910	Archaeological	Cropmarks	1:400	Pits	1
1480		DP 018910	Archaeological	Cropmarks	1:400		1
1481		DP 018910	Archaeological	Ploughmarks	1:400		1
1482		DP 018910	Archaeological	Cropmarks	1:400	Pits	1
1483		DP 018910	Archaeological	Ploughmarks	1:400		1
1484		DP 018910	Archaeological	Cropmarks	1:400		1
1485		DP 018910	Archaeological	Cropmarks	1:400		1
1486		DP 018910	Archaeological	Cropmarks	1:400	Pits	1
1487		DP 018910	Archaeological	Cropmarks	1:400	Pits	1
1488		DP 018910	Archaeological	Cropmarks	1:400	Pits	1
1489		DP 018910	Archaeological	Cropmarks	1:400		1
1490		DP 018910	Archaeological	Cropmarks	1:400	Pits	1
1491		DP 018910	Archaeological	Cropmarks	1:400	Pits	1
1492		DP 018910	Geological	Geology	1:500		1
1493		DP 018910	Archaeological	Cropmarks	1:400		1
1494		DP 018910	Archaeological	Cropmarks	1:400		1
1495		DP 018910	Archaeological	Cropmarks	1:400	Pits	1

1496		DP 018910	Archaeological	Cropmarks	1:400		1
1497		DP 018910	Archaeological	Cropmarks	1:400		1
1498		DP 018910	Archaeological	Cropmarks	1:400		1
1499		DP 018910	Archaeological	Cropmarks	1:400	Pits	1
1500		DP 018910	Archaeological	Cropmarks	1:400		1
1501		DP 018910	Archaeological	Cropmarks	1:400	Pits	1
1502		DP 018910	Archaeological	Cropmarks	1:400	Pits	1
1503		DP 018910	Archaeological	Cropmarks	1:400	Pits	1
1504		DP 018910	Archaeological	Ploughmarks	1:400		1
1505		DP 018910	Archaeological	Cropmarks	1:400		1
1506		DP 018910	Archaeological	Cropmarks	1:400	Pits	1
1507		DP 018910	Archaeological	Cropmarks	1:400		1
1508		DP 018910	Archaeological	Cropmarks	1:400		1
1509		DP 018910	Archaeological	Cropmarks	1:400	Pits	1
1510		DP 018910	Archaeological	Cropmarks	1:400	Pits	1
1511		DP 018910	Archaeological	Cropmarks	1:400	Pits	1
1512		DP 018910	Archaeological	Cropmarks	1:400	Pits	1
1513		DP 018910	Archaeological	Cropmarks	1:400		1
1514		DP 018910	Archaeological	Cropmarks	1:400	Pits	1
1515		DP 018910	Archaeological	Cropmarks	1:300	Pits	1
1516		DP 018910	Geological	Geology	1:500		2
1517		DP 189243	Geological	Geology	1:800		1
1518		DP 189243	Geological	Geology	1:600		1
1519		DP 189243	Geological	Geology	1:800		1
1520		DP 189243	Geological	Geology	1:500		1
1521		DP 189243	Geological	Geology	1:500		1
1522		DP 189243	Geological	Geology	1:500		1
1523		DP 189243	Geological	Geology	1:800		1
1524		DP 189243	Geological	Geology	1:600		1
1525		DP 189243	Geological	Geology	1:500		1
1526		DP 189243	Geological	Geology	1:800		1
1527		DP 189243	Geological	Geology	1:800		1
1528		DP 189243	Geological	Geology	1:800		1
1529		DP 189243	Geological	Geology	1:800		1
1530		DP 189243	Geological	Geology	1:800		1

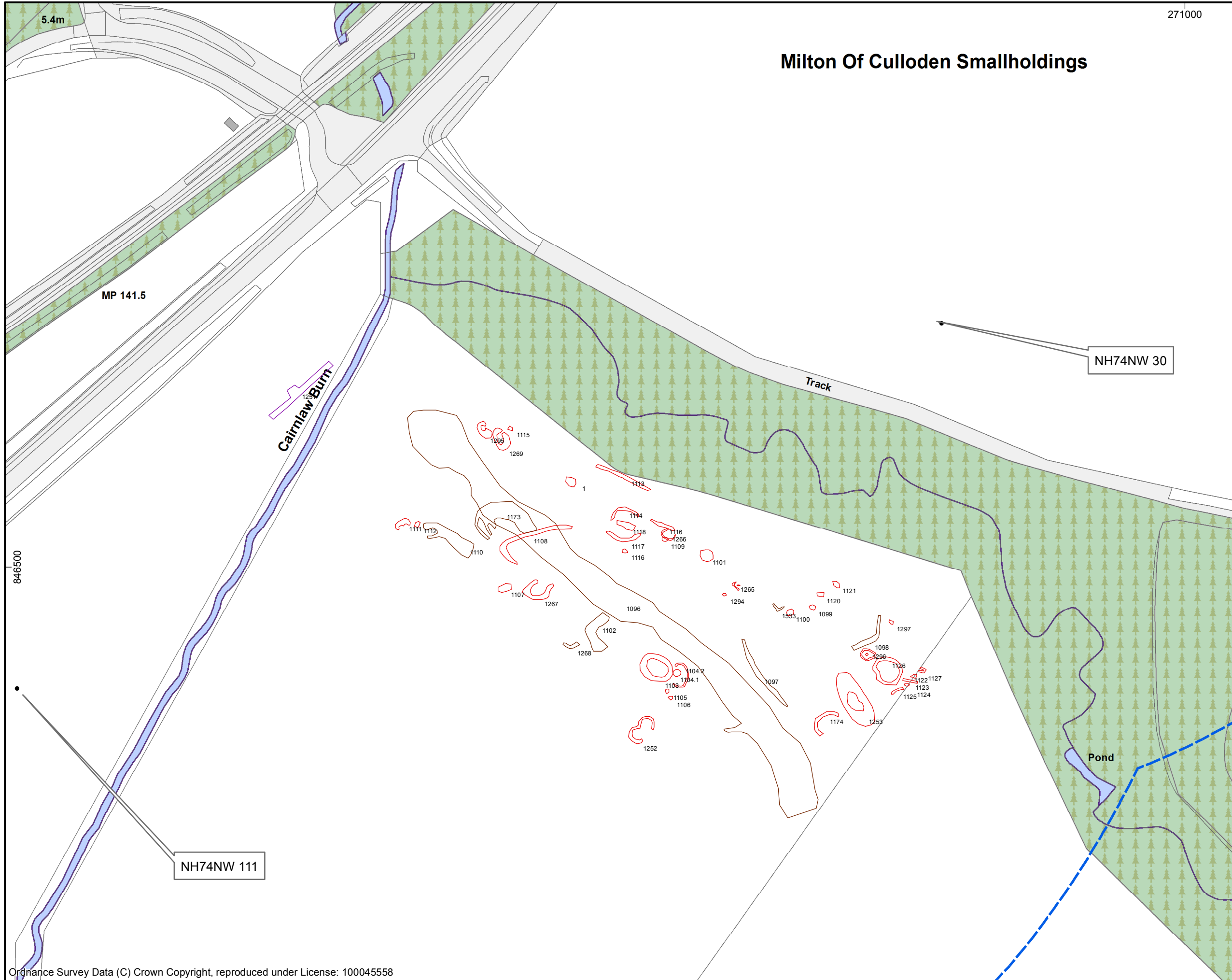
1531		DP 189243	Geological	Geology	1:500		1
1532		DP 018923	Geological	Geology	1:500		1
1533		NH 74 NW 30-C44	Geological	Geology	1:300		1
1534		DP 163052	Geological	Geology	1:500		1
1535		DP 163052	Geological	Geology	1:500		1
1536		DP 163052	Geological	Geology	1:500		1
1537	NH85SE30	NH85SE30-N/800	Geological	Geology	1:600		1
1538	NH85SE 30	NH85SE30-N/800	Geological	Geology	1:600		1
1539	NH85SE 30	NH85SE30-N/800	Geological	Geology	1:600		1
1540		DP 018909	Geological	Geology	1:400		2
1541		NH 75 SE 15-IN/5485	Geological	Geology	1:400		1
1542		NH 75 SE 15-IN/5485	Geological	Geology	1:400		1
1543		NH 75 SE 15-IN/5485	Geological	Geology	1:400		1
1544		NH 75 SE 15-IN/5485	Geological	Geology	1:400		1
1545		NH 75 SE 15-IN/5485	Geological	Geology	1:400		1
1546		NH 75 SE 15-IN/5485	Geological	Geology	1:400		1
1547		NH 75 SE 15-IN/5485	Geological	Geology	1:400		1
1548		NH 75 SE 15-IN/5485	Geological	Geology	1:400		1
1549		DP 163046	Geological	Geology	1:400		3
1550		DP 018923	Archaeological	Cropmarks	1:300		1
1551		DP 018923	Archaeological	Cropmarks	1:300		1
1552		DP 018923	Archaeological	Cropmarks	1:400		1
1553		DP 018923	Archaeological	Cropmarks	1:400	Pits	1
1554		DP 018923	Archaeological	Cropmarks	1:300		1
1555		DP 018923	Geological	Geology	1:300		1
1556		DP 018923	Geological	Geology	1:300		1
1557		DP 018923	Archaeological	Cropmarks	1:250	Pits	1
1558		DP 018923	Archaeological	Cropmarks	1:250	Pits	1
1559		DP 018923	Archaeological	Cropmarks	1:300	Pits	1
1560		DP 018923	Archaeological	Cropmarks	1:300	Pits	1
1561		DP 018923	Archaeological	Cropmarks	1:300	Pits	1
1562		DP 018923	Archaeological	Cropmarks	1:300	Pits	1
1563		DP 018923	Archaeological	Indeterminate	1:300		2
1564		DP 018923	Geological	Geology	1:300		1
1565		DP 018923	Geological	Geology	1:300		2

1566		DP 018923	Archaeological	Enclosure	1:300		2
1567		DP 018910	Archaeological	Ploughmarks	1:600		1
1568		DP 018910	Archaeological	Cropmarks	1:500	Pits	1
1569		DP 018910	Archaeological	Cropmarks	1:300	Pits	1
1570		DP 018910	Archaeological	Ploughmarks	1:400		2
1571		DP 018910	Archaeological	Cropmarks	1:500		2
1572		DP 018910	Archaeological	Enclosure	1:300		2
1573		DP 018910	Modern	Cropmarks	1:400		1
1574		DP 018910	Archaeological	Ploughmarks	1:300		1
1575		DP 066637	Geological	Geology	1:1000		2
1576		DP 066637	Archaeological	Cropmarks	1:600		1
1577		DP 166605	Archaeological	Enclosure	1:400		1



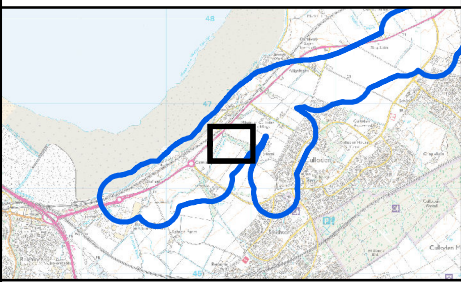


**AOC Archaeology Group**, Edgefield Road, Loanhead, EH20 9SY  
tel: 0131 440 3593 | e-mail: [edinburgh@aocarchaeology.com](mailto:edinburgh@aocarchaeology.com)




Features transcribed from aerial imagery, by class

- NMRS sites
- Features by class**
- Archaeological
- Geological
- Modern



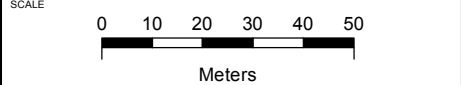
FOR

Produced by:	LB
Checked by:	GC
AOC Project No.:	23327

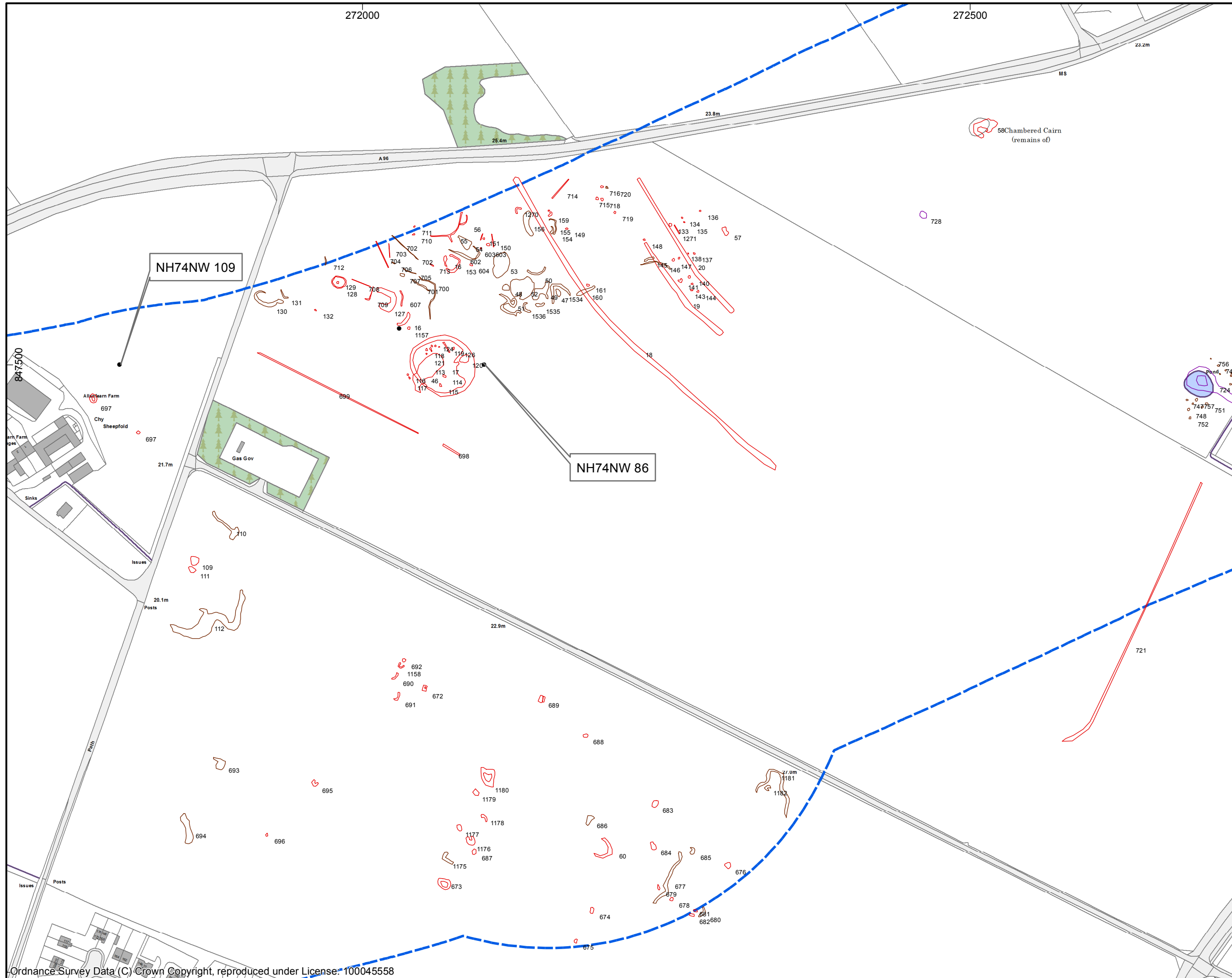


SYSTEM  
 Coordinate System: British National Grid  
 Projection: Transverse Mercator  
 Datum: OSGB 1936

SCALE  
 1:1,500 @ A3





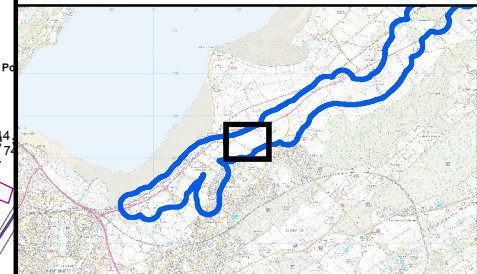


Figure


2

Features transcribed from aerial imagery, by class

- NMRS sites
- Features by class**
- Archaeological
- Geological
- Modern

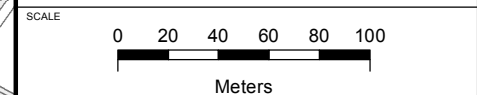


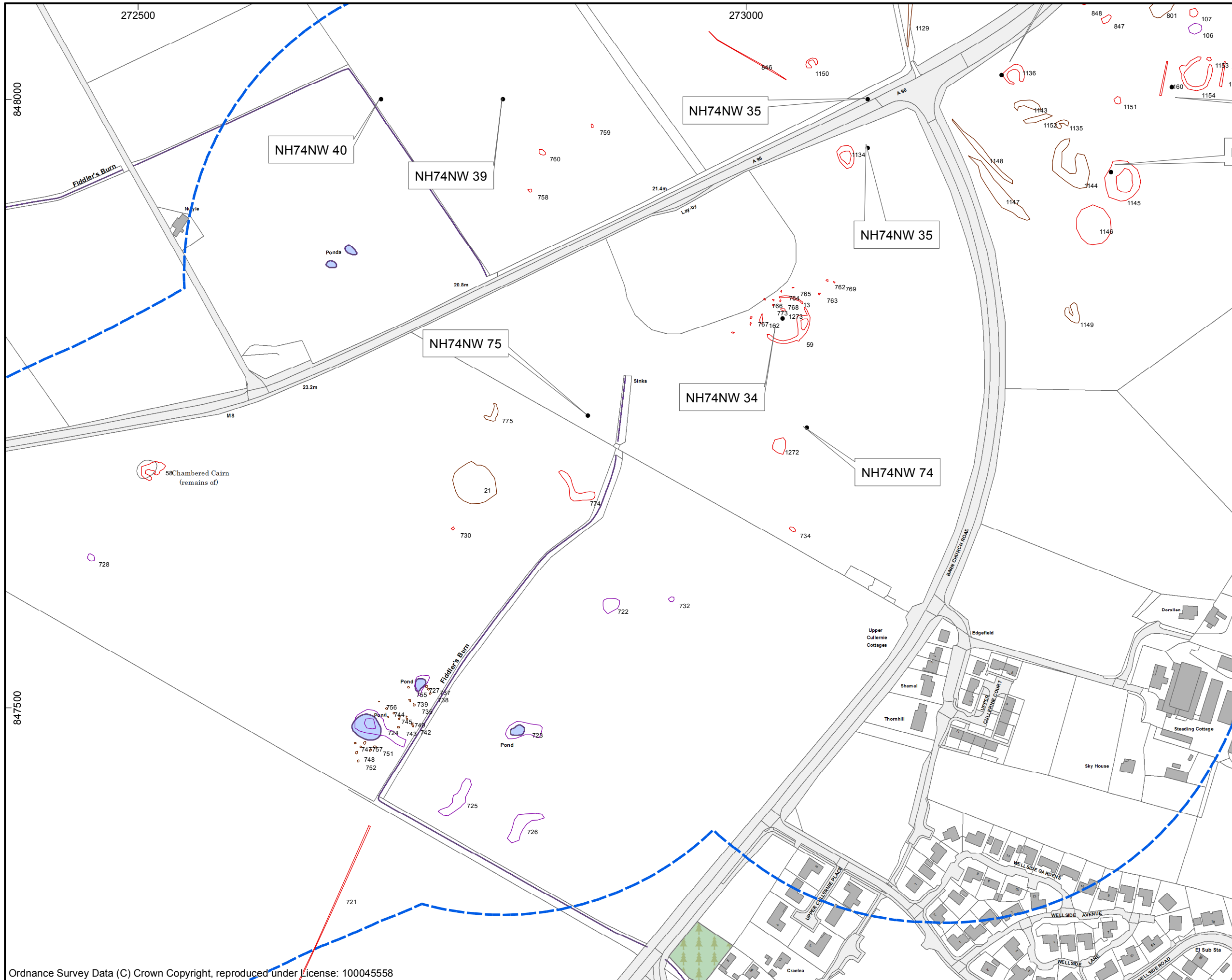
Produced by:	LB
Checked by:	GC
AOC Project No.:	23327



SYSTEM  
 Coordinate System: British National Grid  
 Projection: Transverse Mercator  
 Datum: OSGB 1936

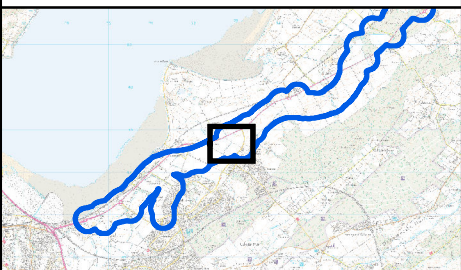
SCALE  
 1:3,000 @ A3






Features transcribed from aerial imagery, by class

- NMRS sites
- Features by class**
- Archaeological
- Geological
- Modern

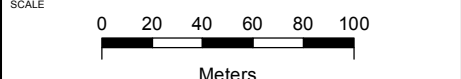


Produced by:	LB
Checked by:	GC
AOC Project No.:	23327



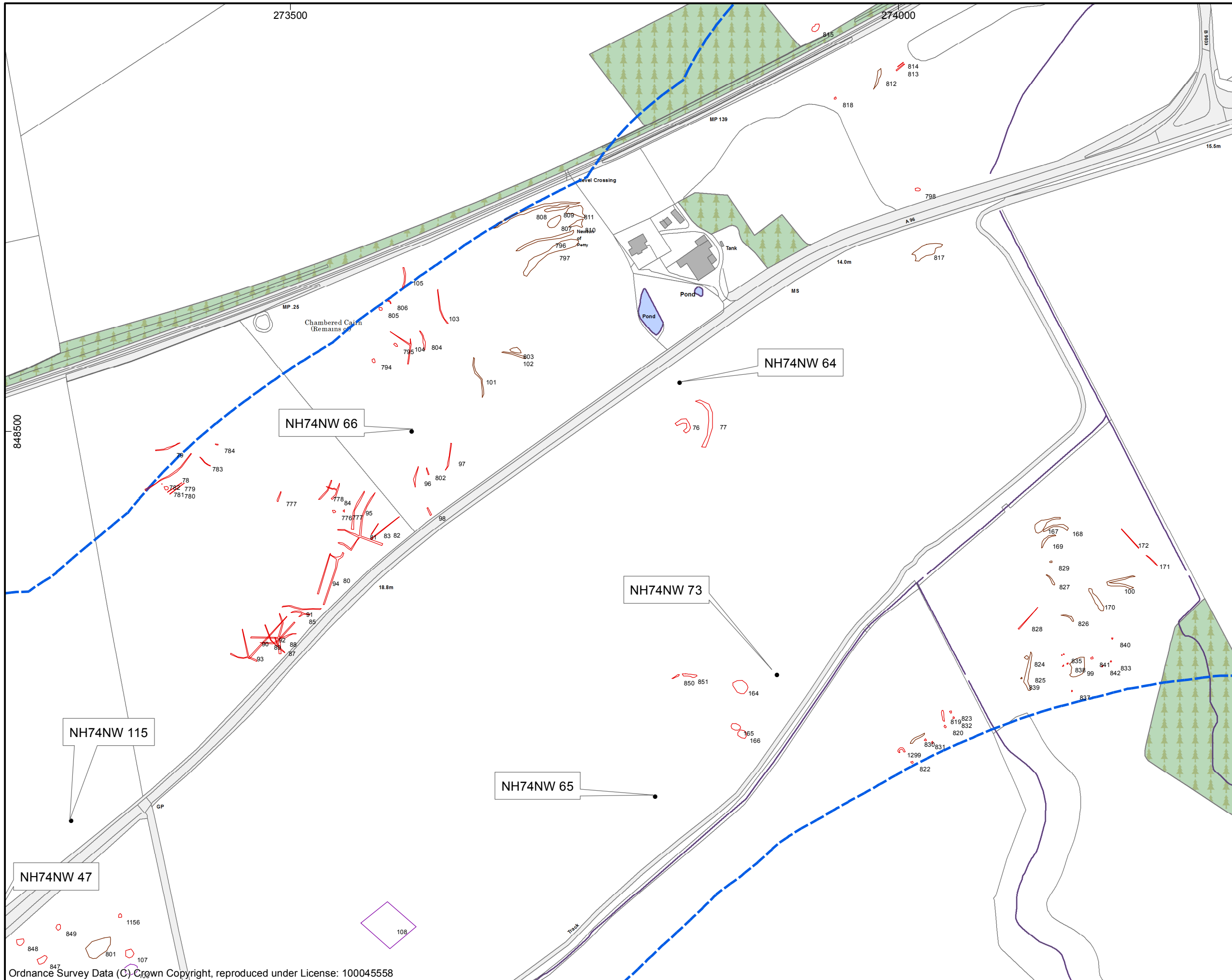
SYSTEM  
 Coordinate System: British National Grid  
 Projection: Transverse Mercator  
 Datum: OSGB 1936

SCALE  
 1:3,000 @ A3









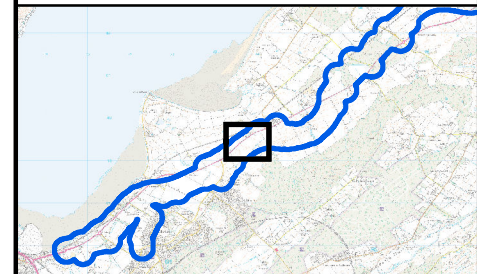
Ordnance Survey Data (C) Crown Copyright, reproduced under License: 100045558

Figure

5

Features transcribed from aerial imagery, by class

- NMRS sites
- Features by class**
- Archaeological
- Geological
- Modern

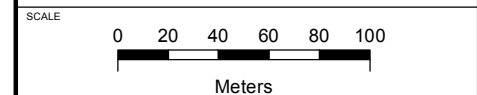


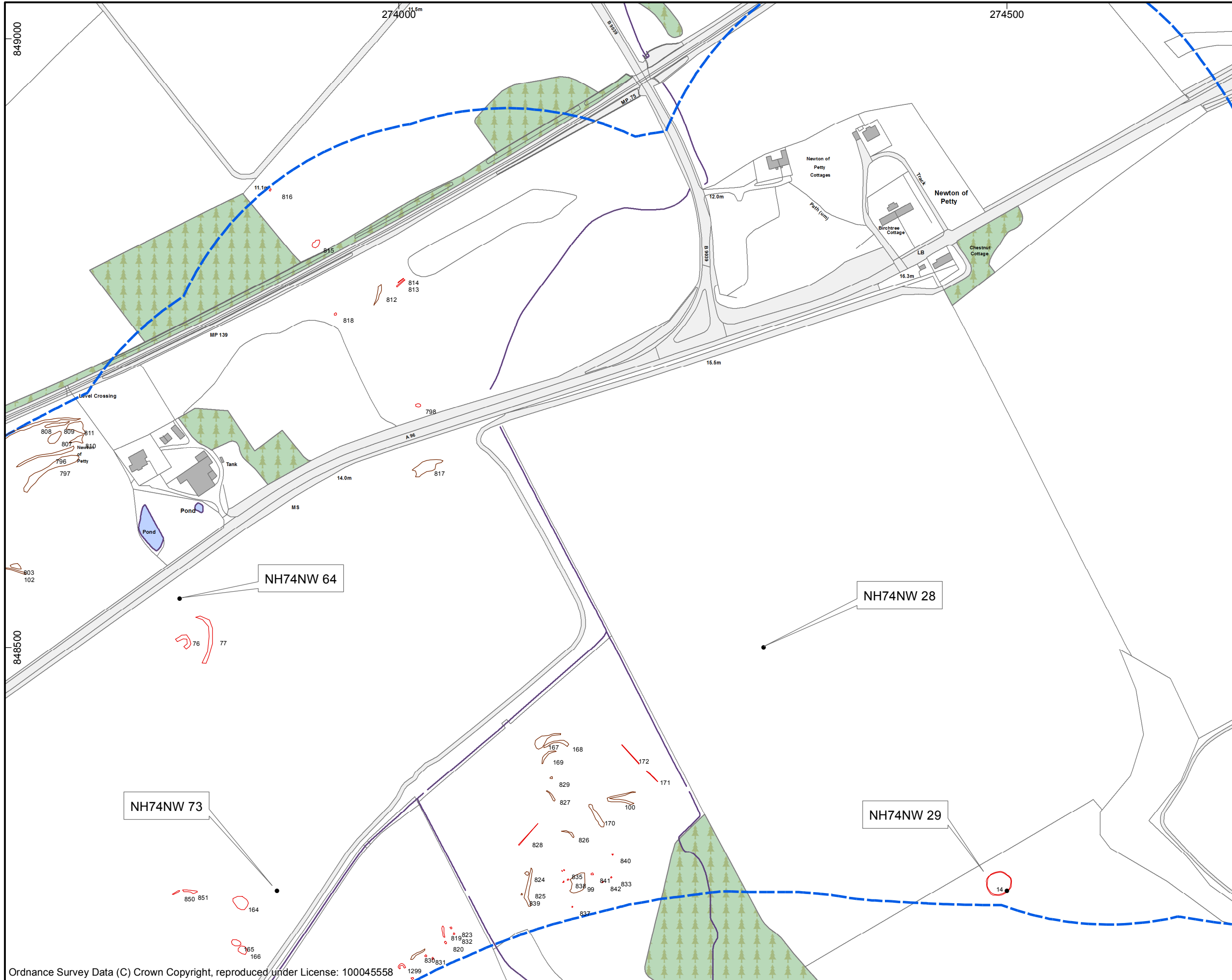
Produced by:	LB
Checked by:	GC
AOC Project No.:	23327



SYSTEM  
Coordinate System: British National Grid  
Projection: Transverse Mercator  
Datum: OSGB 1936

SCALE  
1:3,000 @ A3





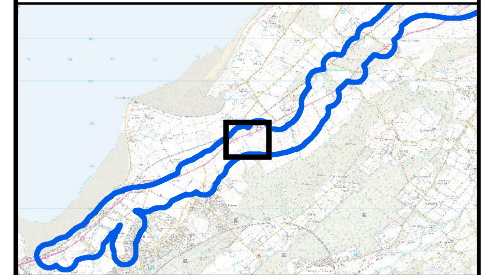
Ordnance Survey Data (C) Crown Copyright, reproduced under License: 100045558

Figure

6

Features transcribed from aerial imagery, by class

- NMRS sites
- Features by class**
- ◻ Archaeological
- ◻ Geological
- ◻ Modern

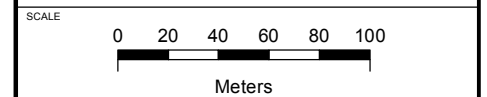


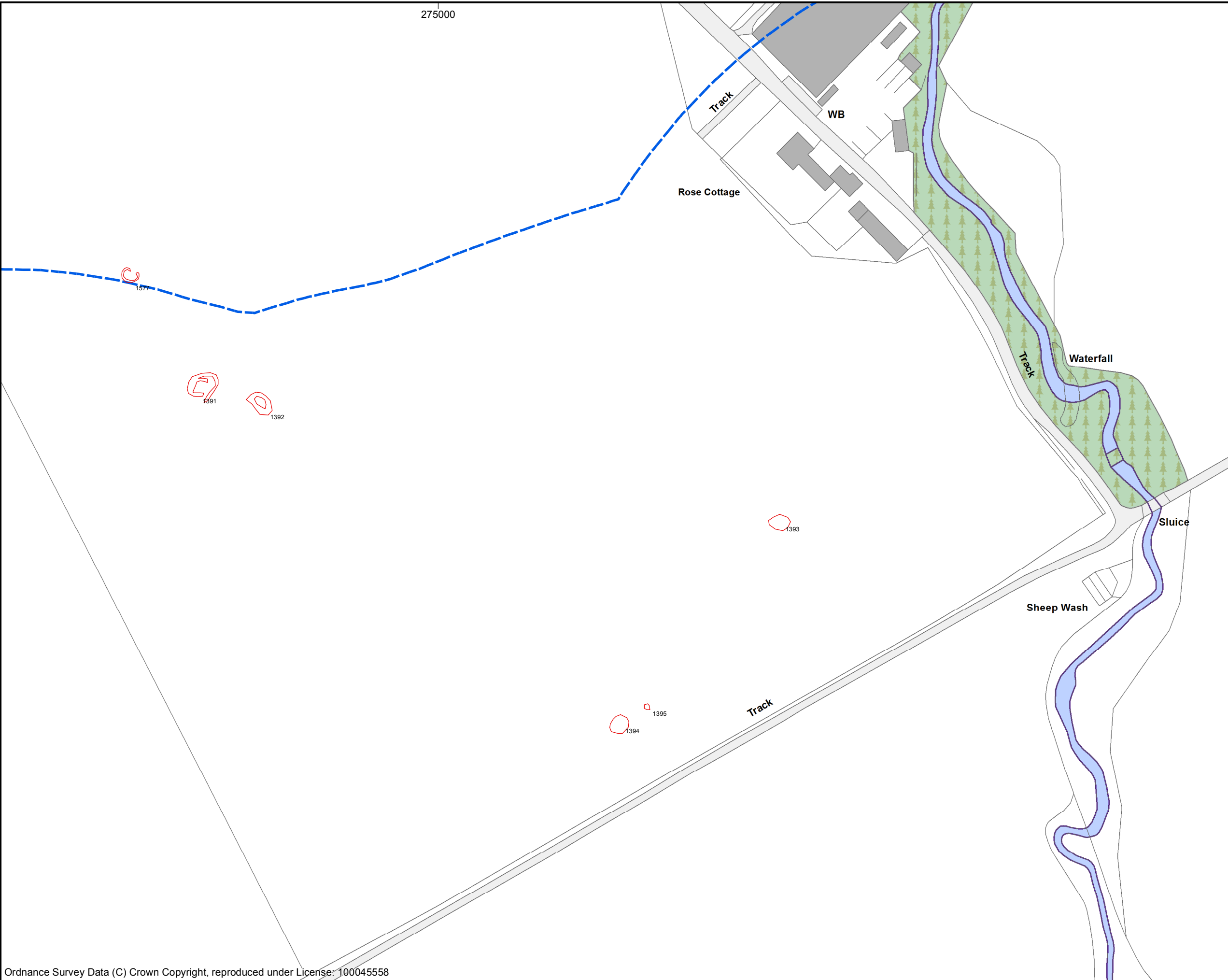
Produced by:	LB
Checked by:	GC
AOC Project No.:	23327



SYSTEM  
 Coordinate System: British National Grid  
 Projection: Transverse Mercator  
 Datum: OSGB 1936

SCALE  
 1:3,000 @ A3



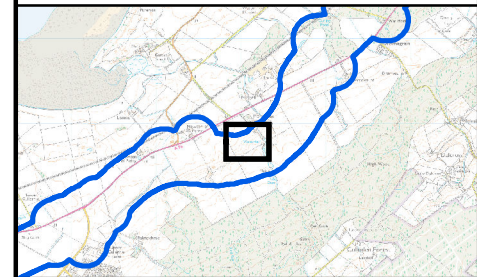


Figure

7

Features transcribed from aerial imagery, by class

- NMRS sites
- Features by class**
- Archaeological
- Geological
- Modern

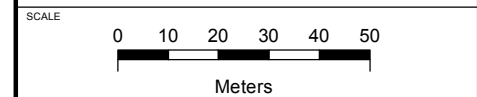


Produced by:	LB
Checked by:	GC
AOC Project No.:	23327

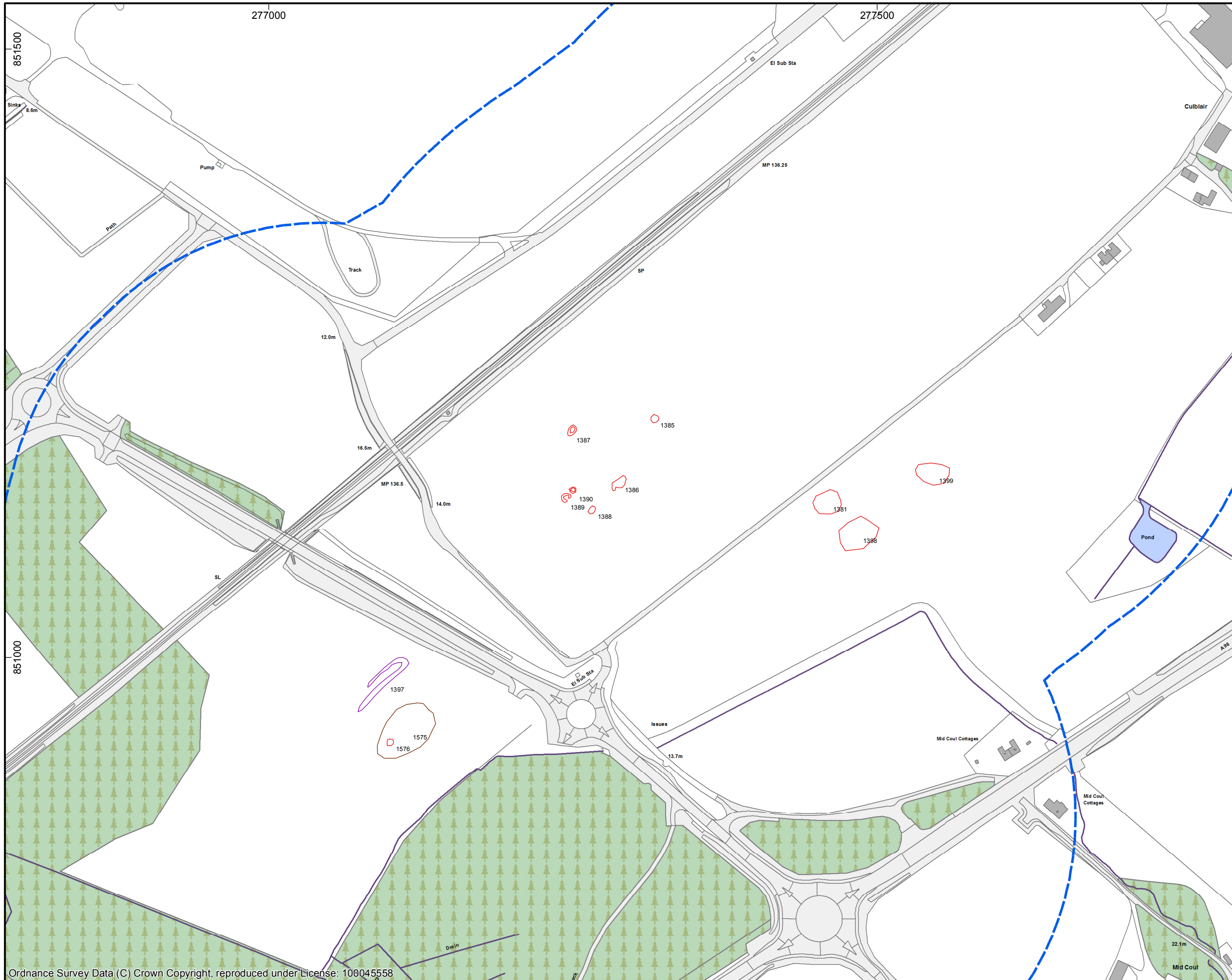


SYSTEM  
 Coordinate System: British National Grid  
 Projection: Transverse Mercator  
 Datum: OSGB 1936

SCALE  
 1:1,500 @ A3





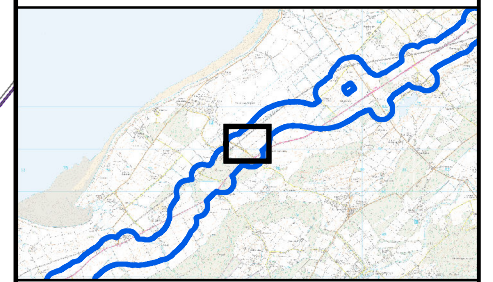


Figure

8

Features transcribed from aerial imagery, by class

- NMRS sites
- Features by class**
- Archaeological
- Geological
- Modern

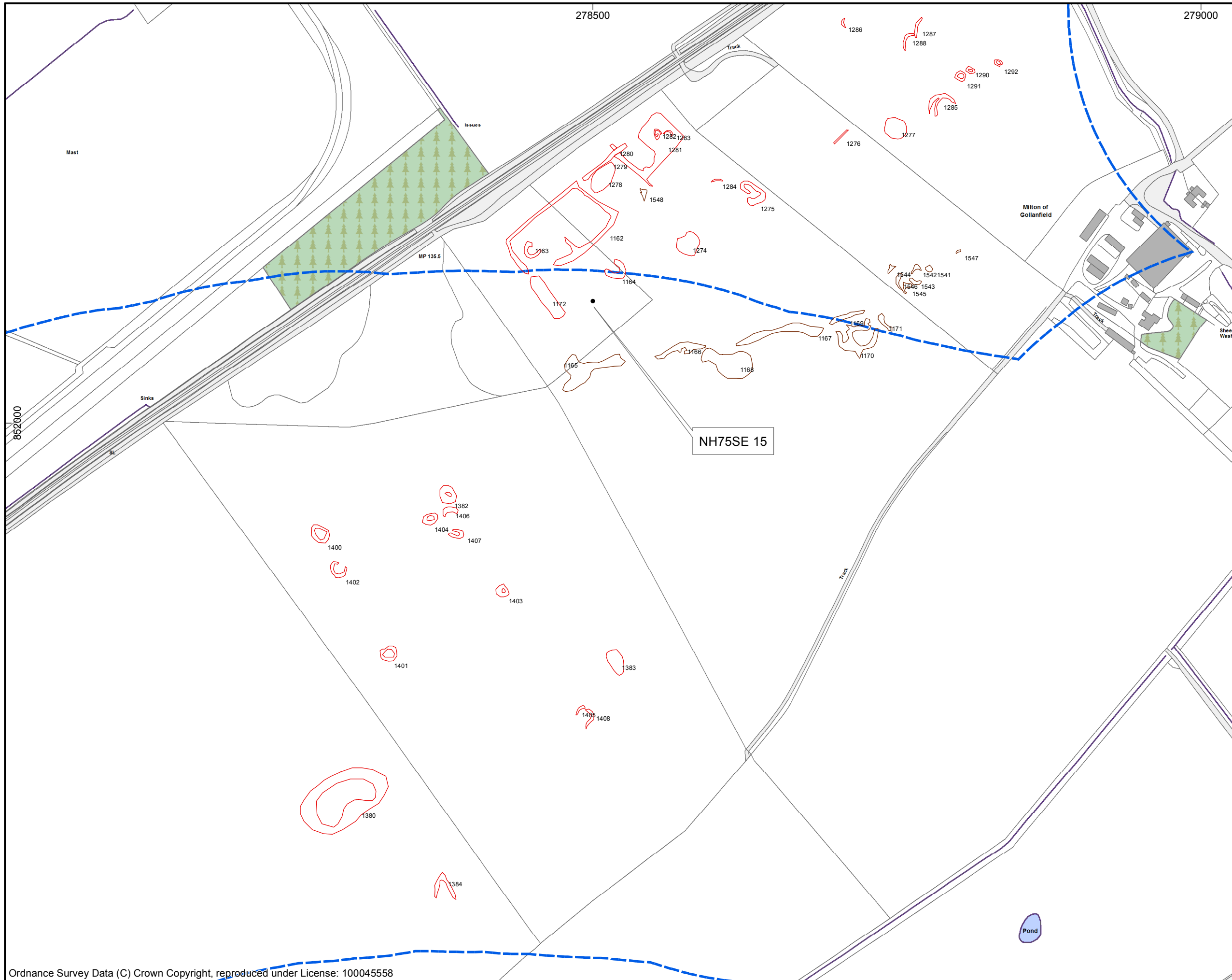


Produced by:	LB
Checked by:	GC
AOC Project No.:	23327



SYSTEM  
 Coordinate System: British National Grid  
 Projection: Transverse Mercator  
 Datum: OSGB 1936

SCALE	1:3,000 @ A3
SCALE	0 20 40 60 80 100 Meters

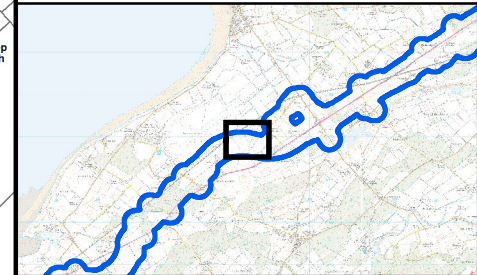


Figure

9

Features transcribed from aerial imagery, by class

- NMRS sites
- Features by class**
- Archaeological
- Geological
- Modern

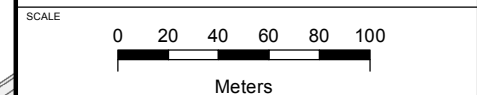


Produced by:	LB
Checked by:	GC
AOC Project No.:	23327

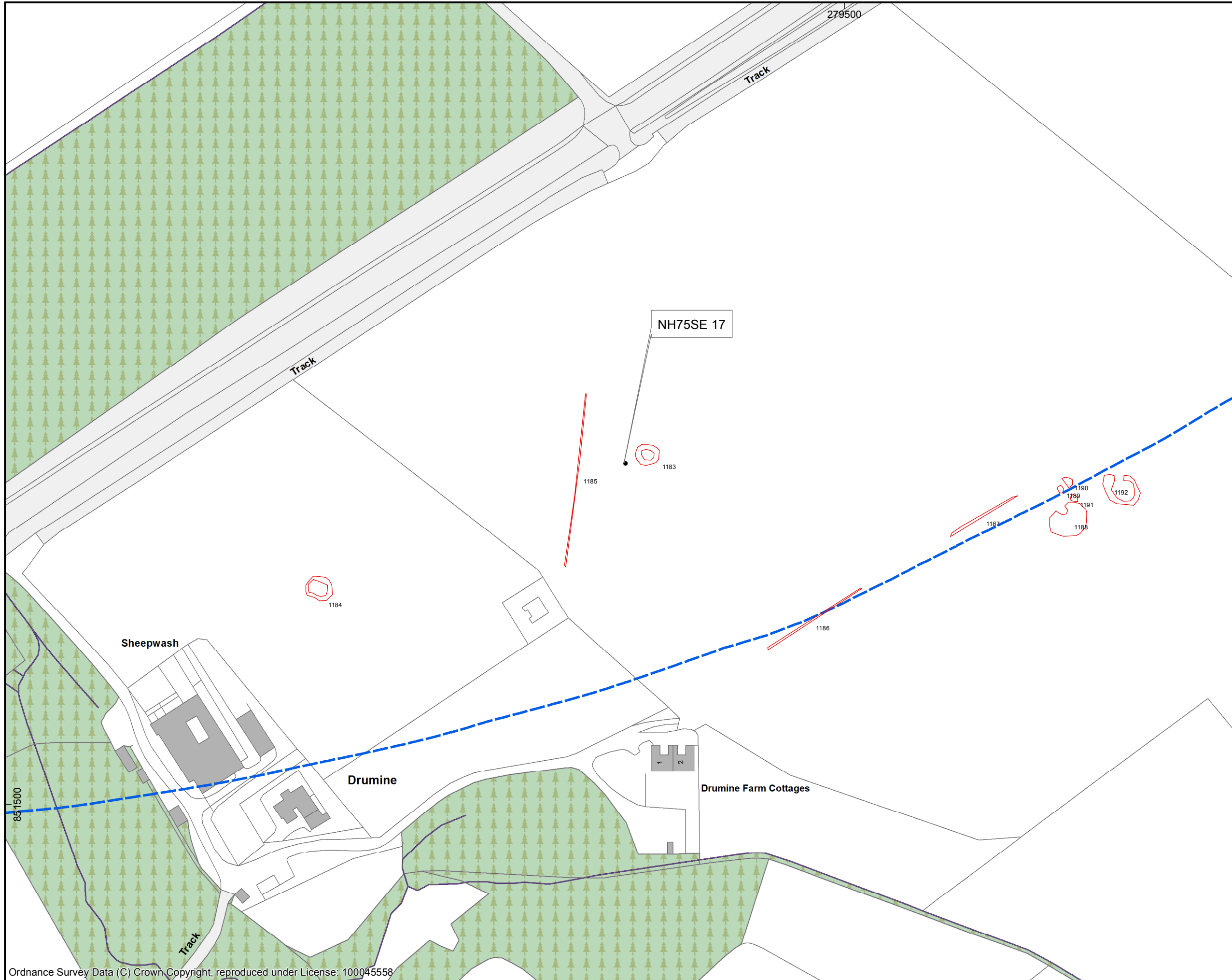


SYSTEM  
 Coordinate System: British National Grid  
 Projection: Transverse Mercator  
 Datum: OSGB 1936

SCALE  
 1:3,000 @ A3

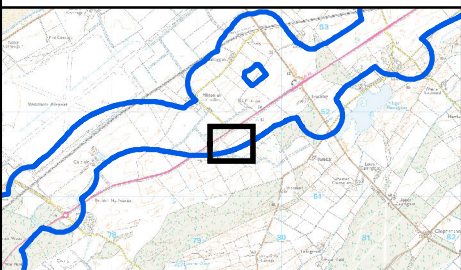








Features transcribed from aerial imagery, by class

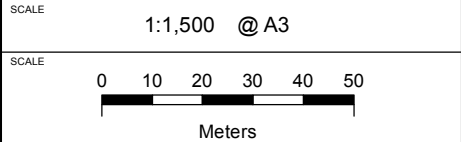
- NMRS sites
- Features by class**
- Archaeological
- Geological
- Modern

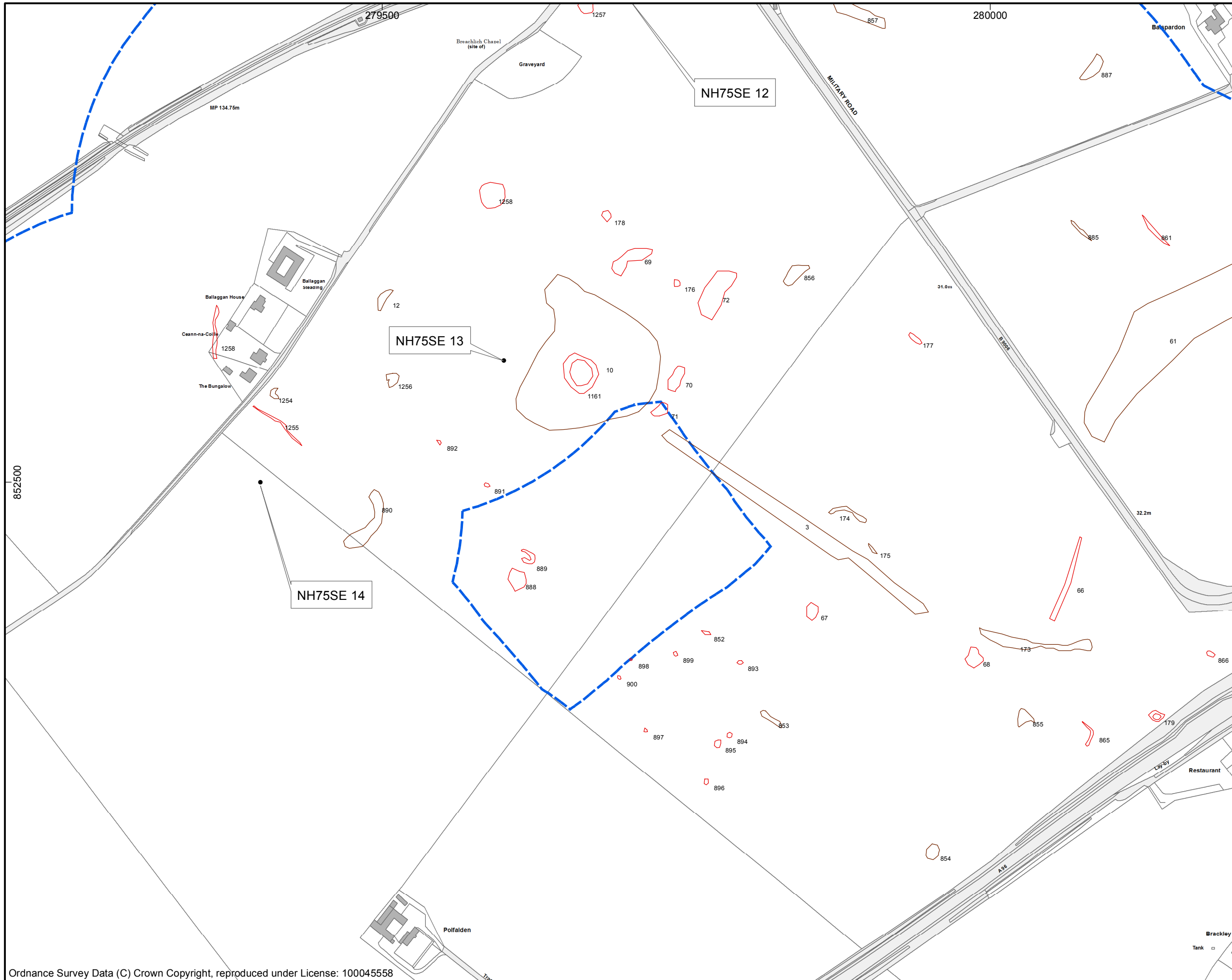


Produced by:	LB
Checked by:	GC
AOC Project No.:	23327



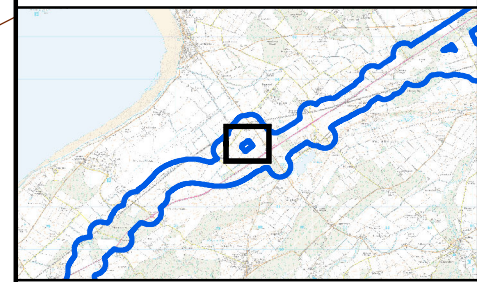
SYSTEM  
 Coordinate System: British National Grid  
 Projection: Transverse Mercator  
 Datum: OSGB 1936





Features transcribed from aerial imagery, by class

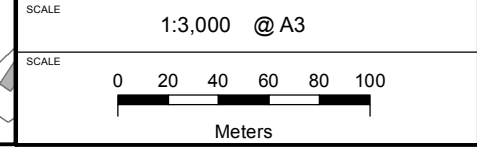
- NMRS sites
- Features by class**
- Archaeological
- Geological
- Modern

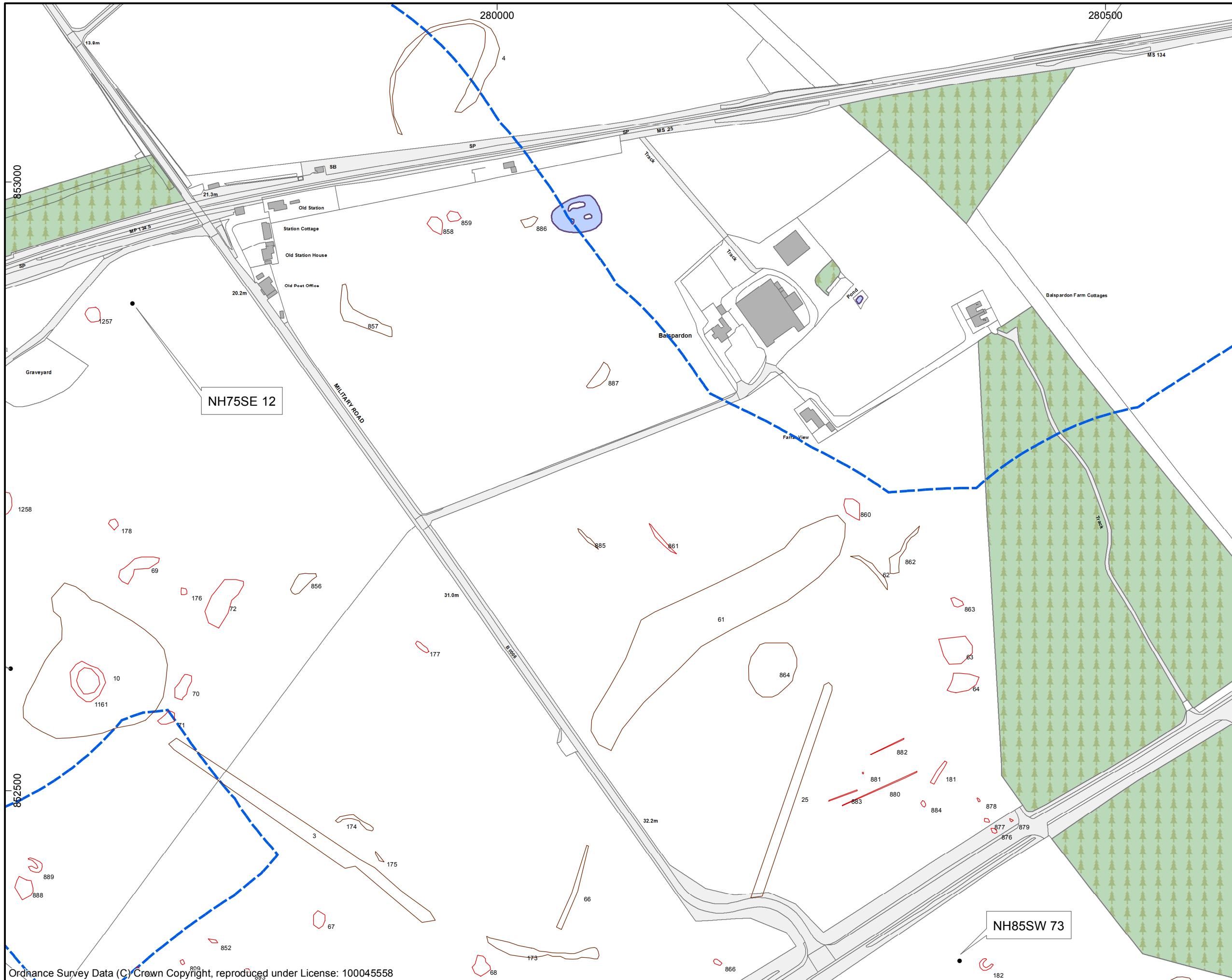


Produced by:	LB
Checked by:	GC
AOC Project No.:	23327



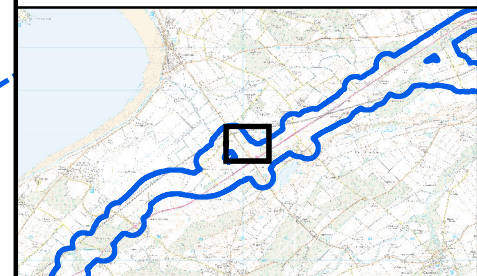
SYSTEM  
 Coordinate System: British National Grid  
 Projection: Transverse Mercator  
 Datum: OSGB 1936





Features transcribed from aerial imagery, by class

- NMRS sites
- Features by class**
- Archaeological
- Geological
- Modern

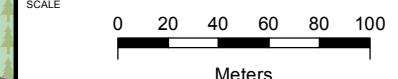


Produced by:	LB
Checked by:	GC
AOC Project No.:	23327

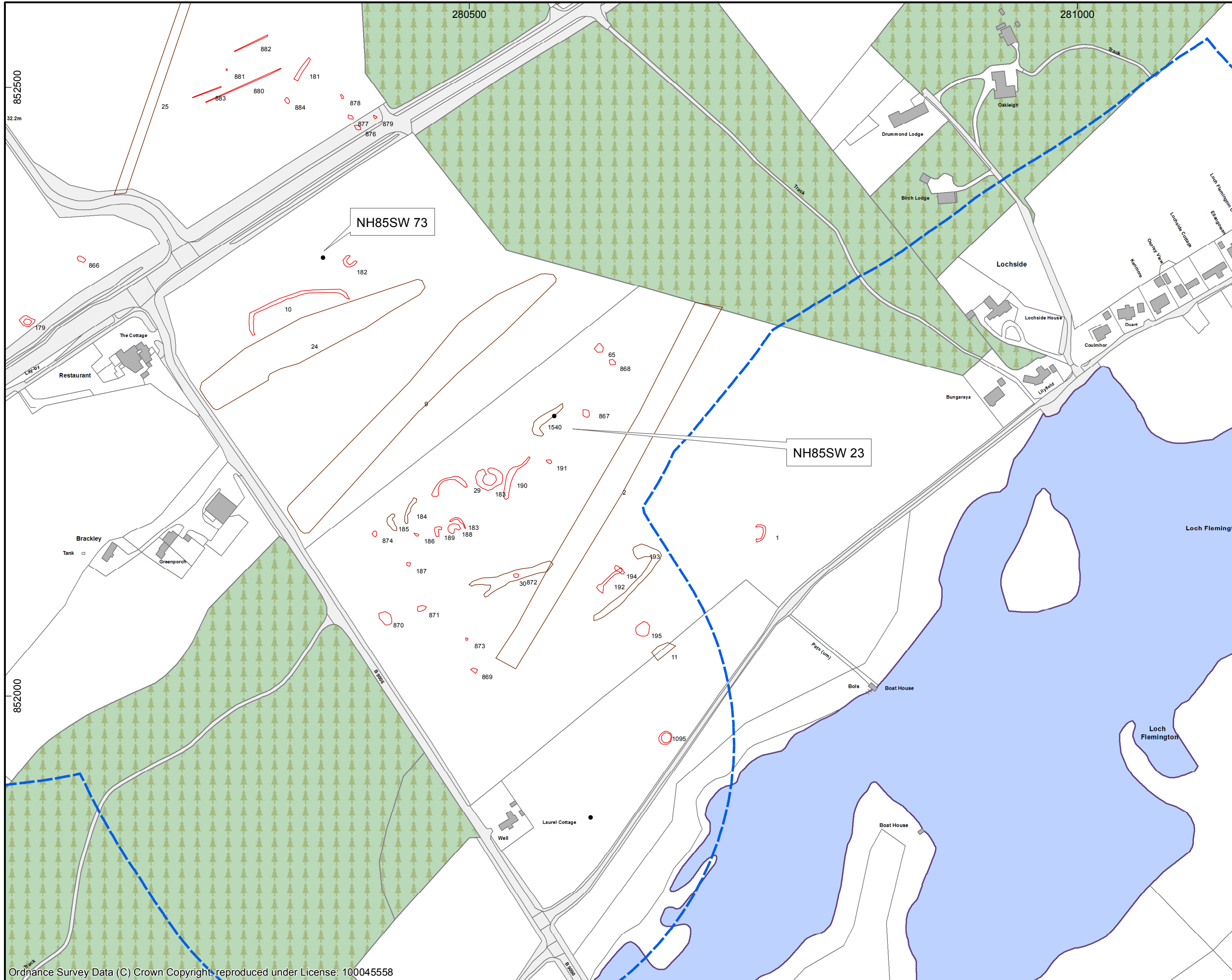


SYSTEM  
 Coordinate System: British National Grid  
 Projection: Transverse Mercator  
 Datum: OSGB 1936

SCALE  
 1:3,000 @ A3

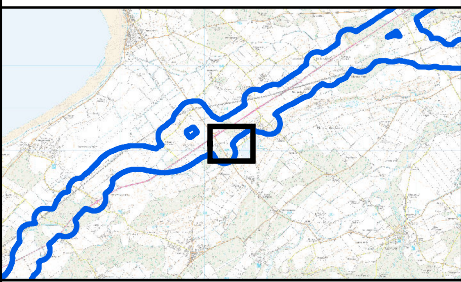







Features transcribed from aerial imagery, by class

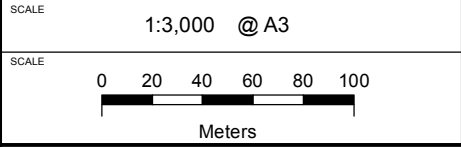
- NMRS sites
- Features by class**
- ◻ Archaeological
- ◻ Geological
- ◻ Modern



Produced by:	LB
Checked by:	GC
AOC Project No.:	23327



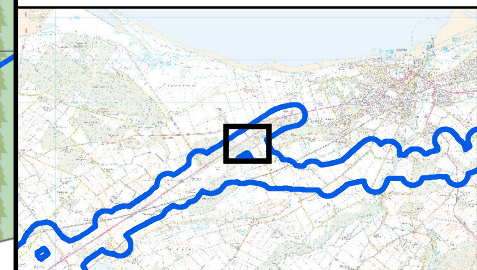
SYSTEM  
 Coordinate System: British National Grid  
 Projection: Transverse Mercator  
 Datum: OSGB 1936





Features transcribed from aerial imagery, by class

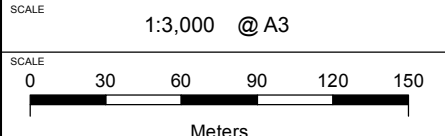
- NMRS sites
- Features by class**
- ◻ Archaeological
- ◻ Geological
- ◻ Modern



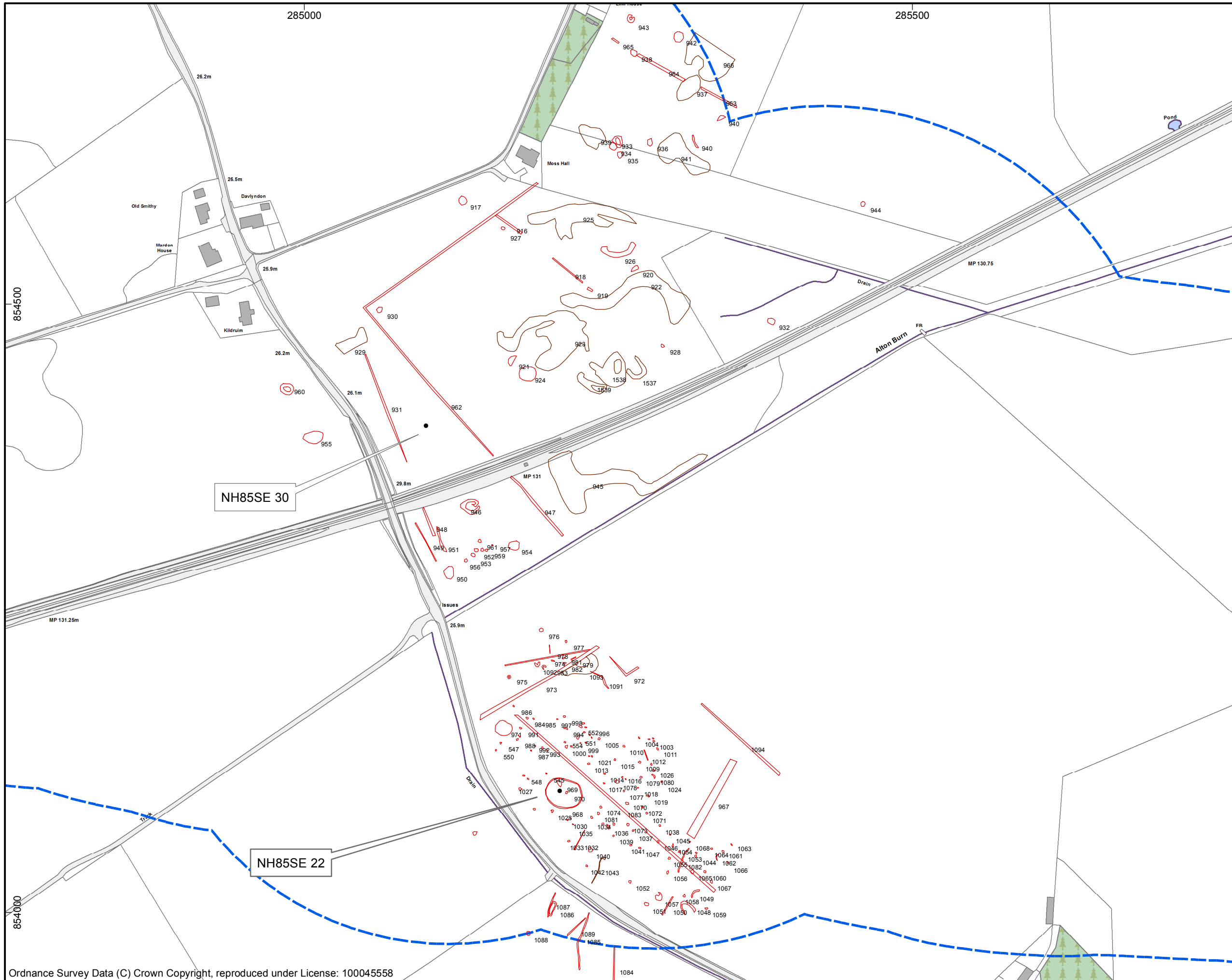
Produced by:	LB
Checked by:	GC
AOC Project No.:	23327



SYSTEM  
 Coordinate System: British National Grid  
 Projection: Transverse Mercator  
 Datum: OSGB 1936

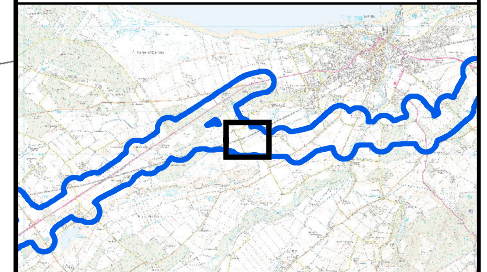






Features transcribed from aerial imagery, by class

- NMRS sites
- Features by class**
- Archaeological
- Geological
- Modern



FOR

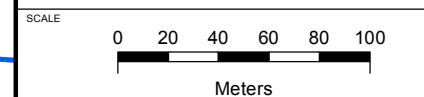


Produced by:	LB
Checked by:	GC
AOC Project No.:	23327



SYSTEM  
 Coordinate System: British National Grid  
 Projection: Transverse Mercator  
 Datum: OSGB 1936

SCALE  
 1:3,000 @ A3





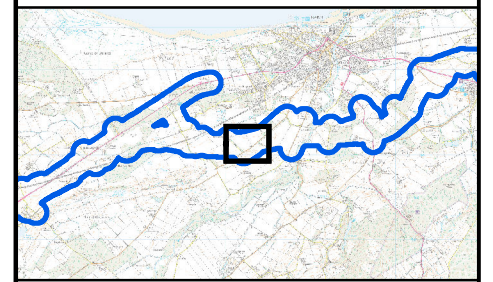


Figure

16

Features transcribed from aerial imagery, by class

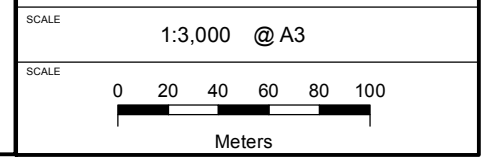
- NMRS sites
- Features by class**
- Archaeological
- Geological
- Modern

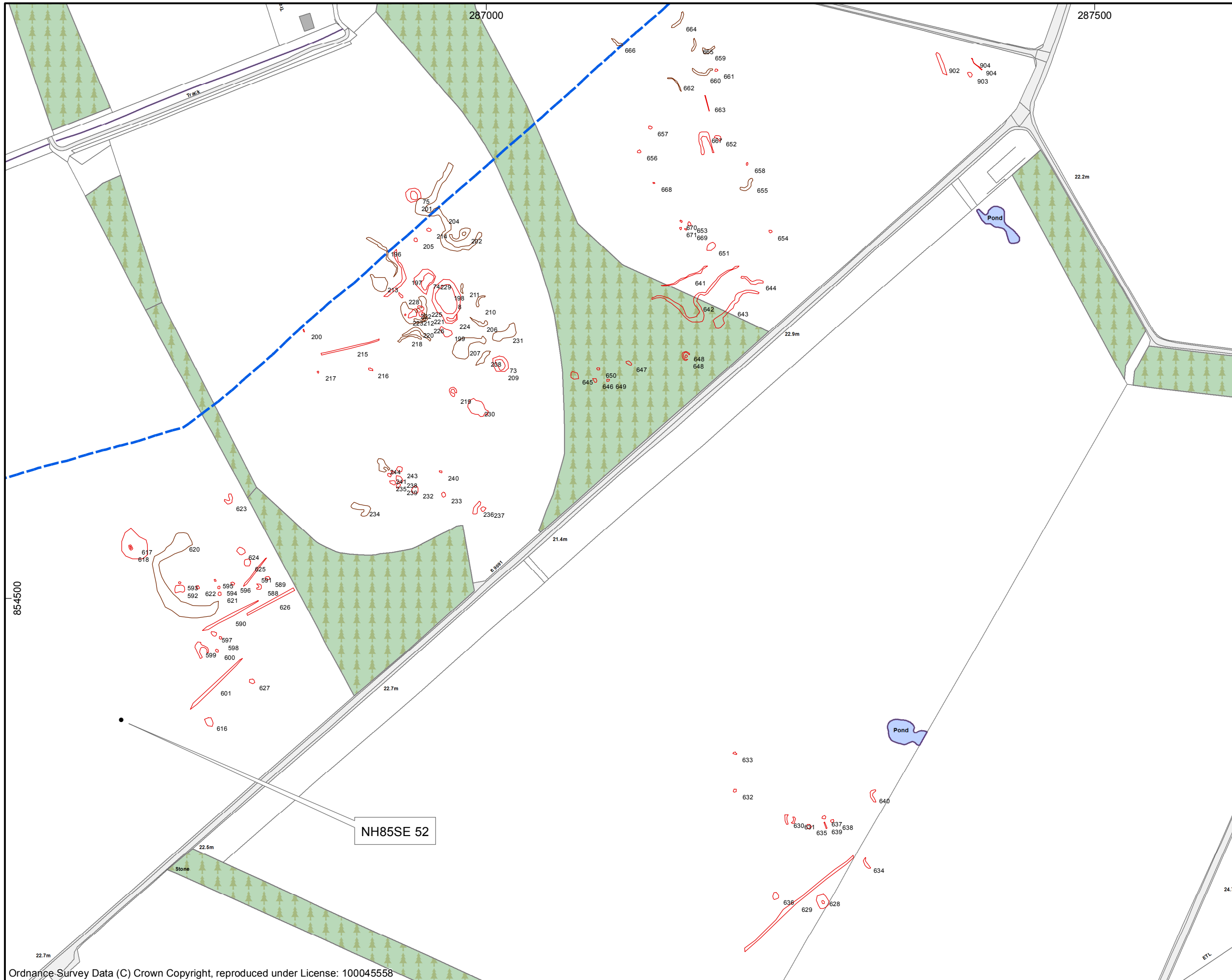


Produced by:	LB
Checked by:	GC
AOC Project No.:	23327



SYSTEM  
 Coordinate System: British National Grid  
 Projection: Transverse Mercator  
 Datum: OSGB 1936



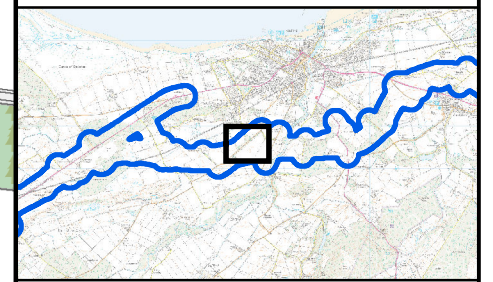


Figure

17

Features transcribed from aerial imagery, by class

- NMRS sites
- Features by class**
- Archaeological
- Geological
- Modern



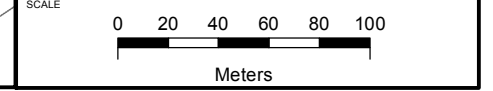
FOR

Produced by:	LB
Checked by:	GC
AOC Project No.:	23327



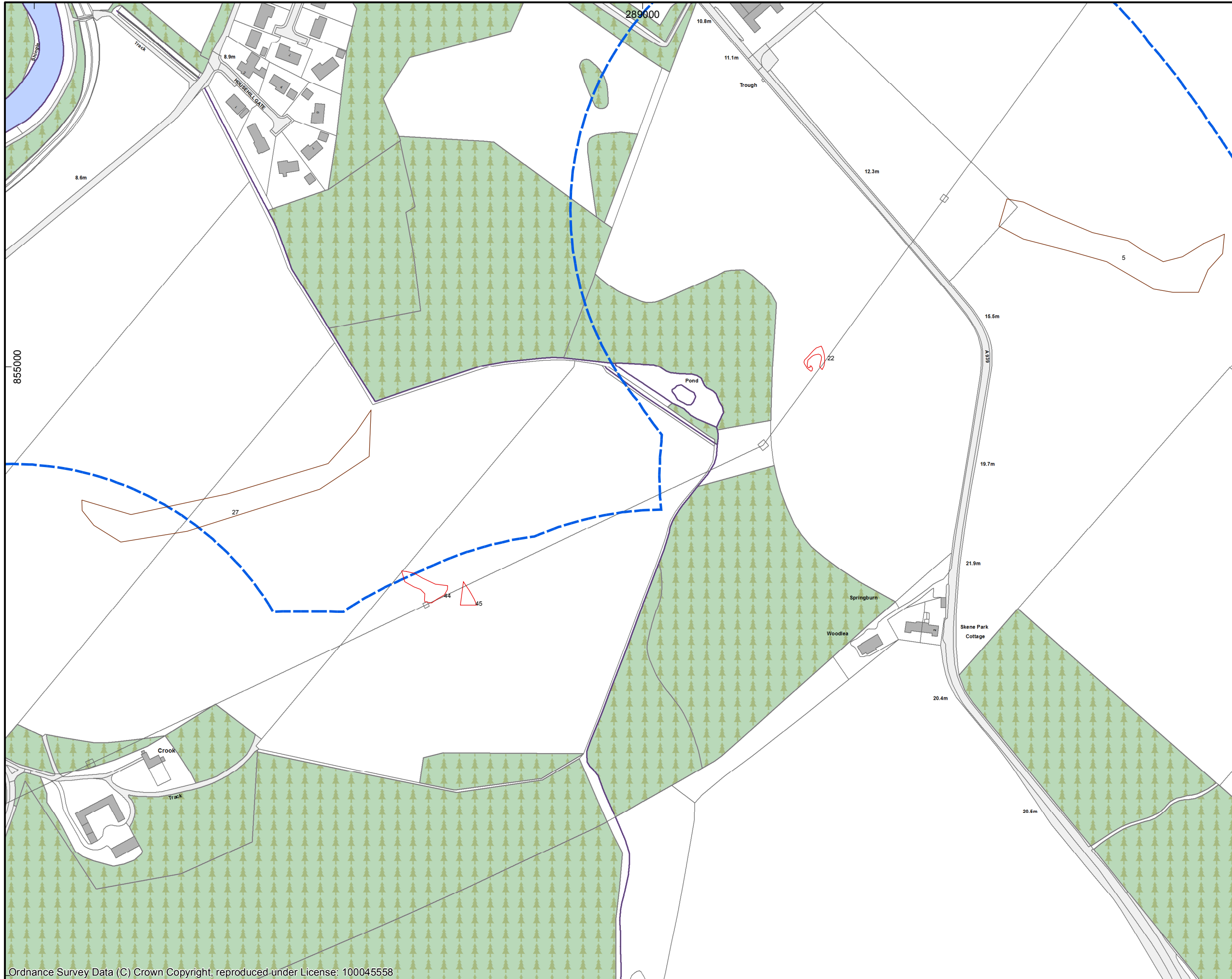
SYSTEM  
 Coordinate System: British National Grid  
 Projection: Transverse Mercator  
 Datum: OSGB 1936

SCALE  
 1:3,000 @ A3







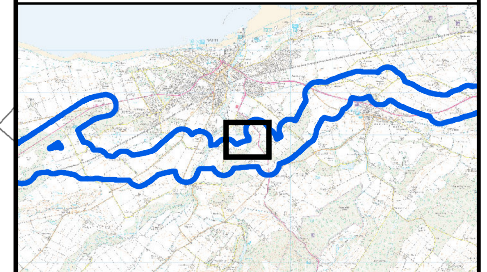


Figure

19

Features transcribed from aerial imagery, by class

- NMRS sites
- Features by class**
- Archaeological
- Geological
- Modern

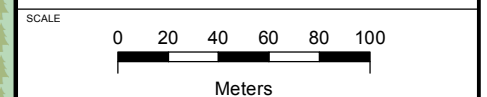


Produced by:	LB
Checked by:	GC
AOC Project No.:	23327

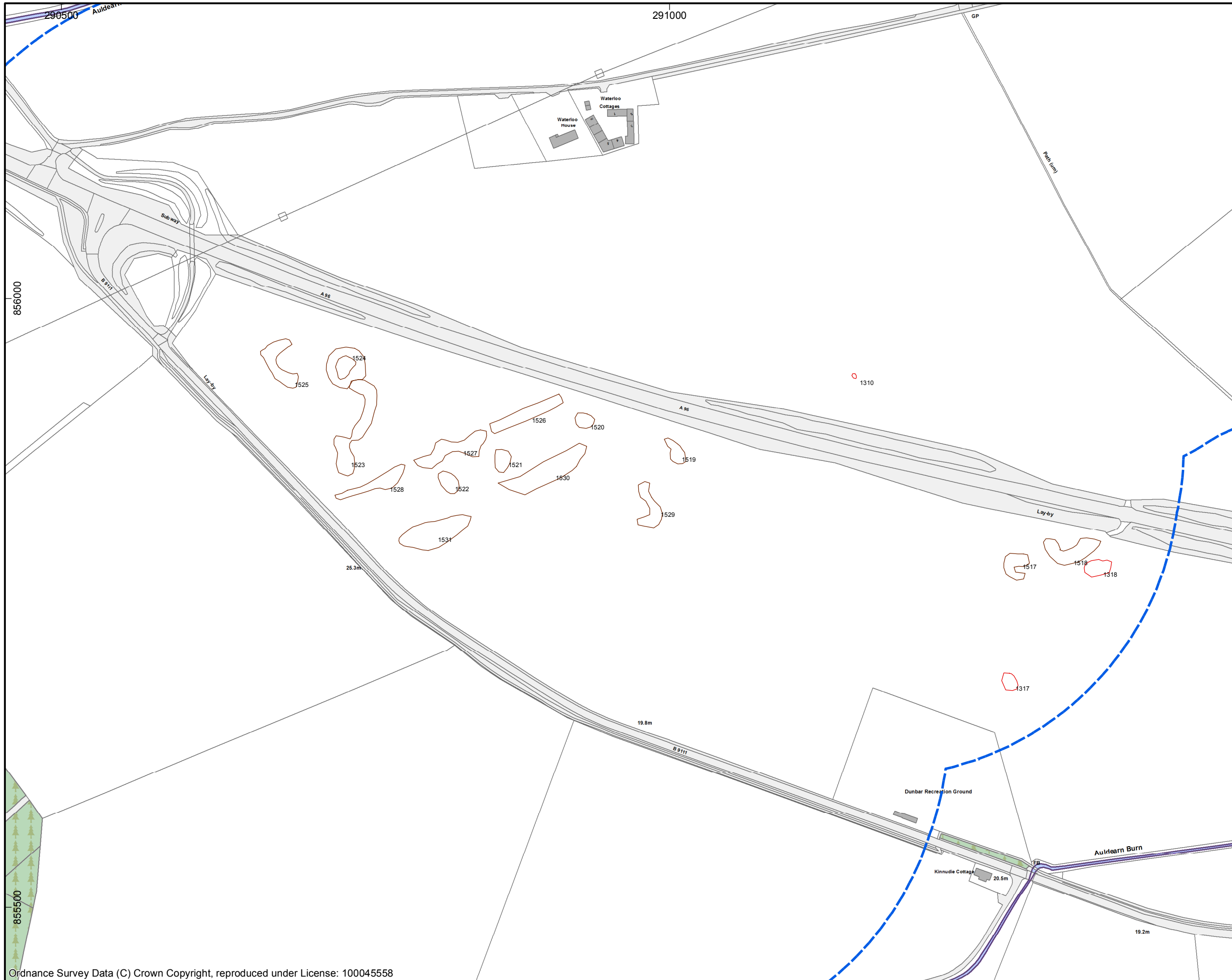


SYSTEM  
 Coordinate System: British National Grid  
 Projection: Transverse Mercator  
 Datum: OSGB 1936

SCALE  
 1:3,000 @ A3





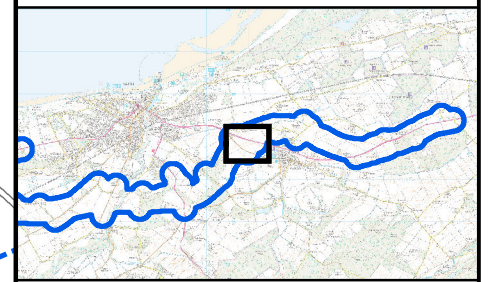


Figure

20

Features transcribed from aerial imagery, by class

- NMRS sites
- Features by class**
- Archaeological
- Geological
- Modern

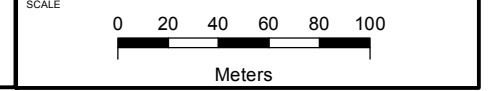


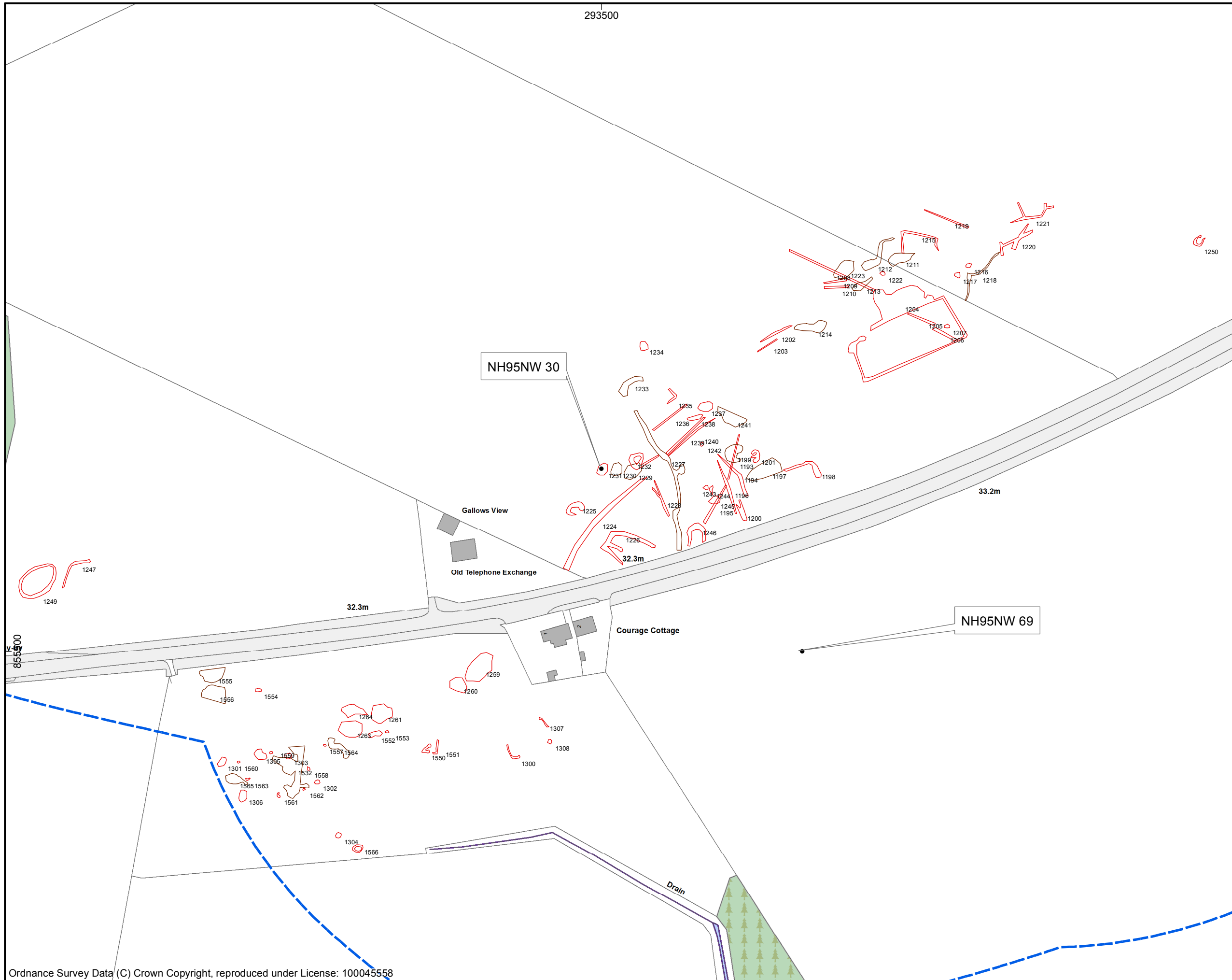
Produced by:	LB
Checked by:	GC
AOC Project No.:	23327



SYSTEM  
 Coordinate System: British National Grid  
 Projection: Transverse Mercator  
 Datum: OSGB 1936

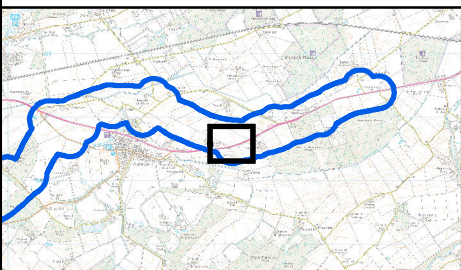
SCALE  
 1:3,000 @ A3






Features transcribed from aerial imagery, by class

- NMRS sites
- Features by class**
- ◻ Archaeological
- ◻ Geological
- ◻ Modern



Produced by:	LB
Checked by:	GC
AOC Project No.:	23327



SYSTEM  
 Coordinate System: British National Grid  
 Projection: Transverse Mercator  
 Datum: OSGB 1936

