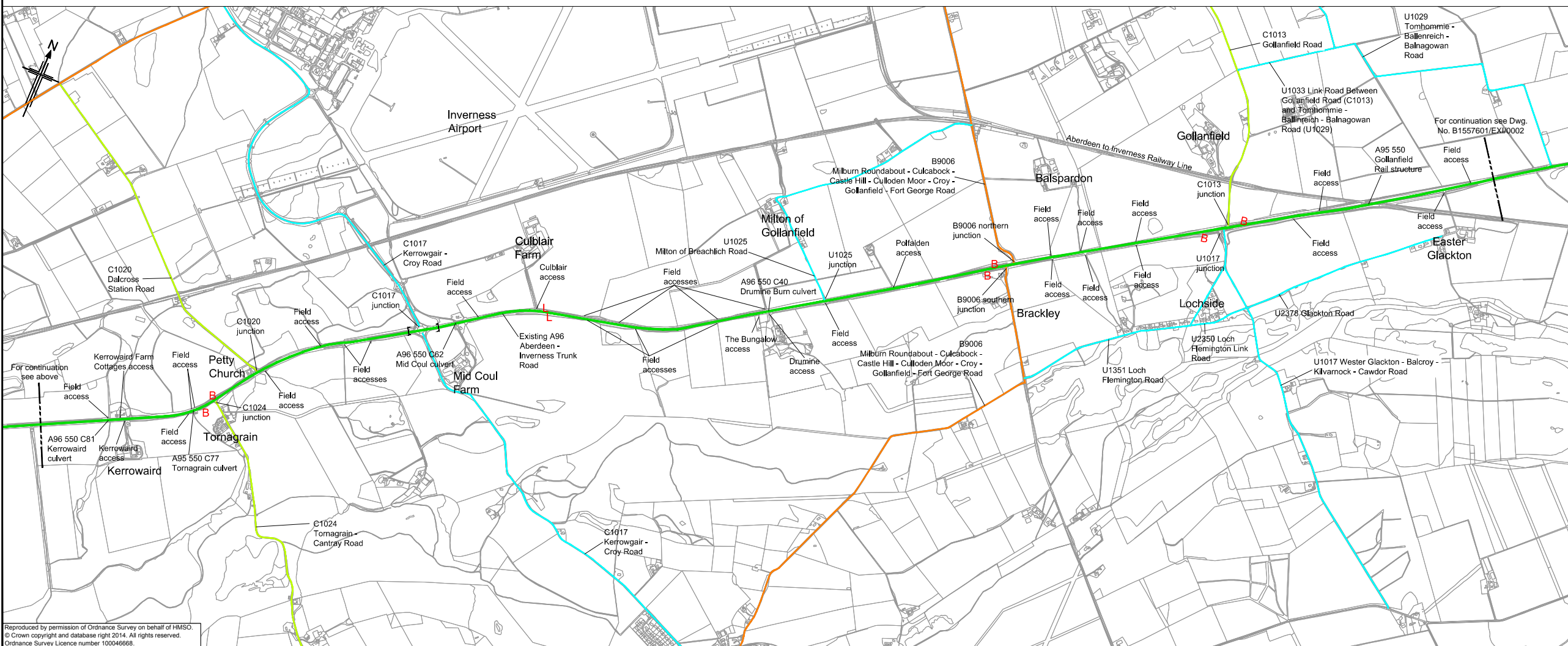


- Legend**
- L Layby
 - B Bus Layby
 - [] Area of street lighting
 - A Class Road
 - B Class Road
 - C Class Road
 - Unclassified Road

This OS Mastermap was obtained in March 2014 and is for illustration purposes only.



A	08/09/14	DMRB Stage 2 Report	DAD	CMM	GAH	EBH
Rev	Rev. Date	Purpose of revision	Drawn	Checked	Rev'd	Appr'd

JACOBS
 95 Bothwell St, Glasgow, G2 7HX
 Tel: +44(0)141 243 8000 Fax: +44(0)141 226 3109
 www.jacobs.com

Client

 TRANSPORT SCOTLAND
 COMHDHAIL ALBA

Project

A96
 DUALLING
 INVERNESS TO NAIRN
 (incl. Nairn Bypass)

Drawing title
**DMRB STAGE 2
 INVERNESS TO GOLLANFIELD
 EXISTING CONDITIONS**

Drawing status
PRELIMINARY

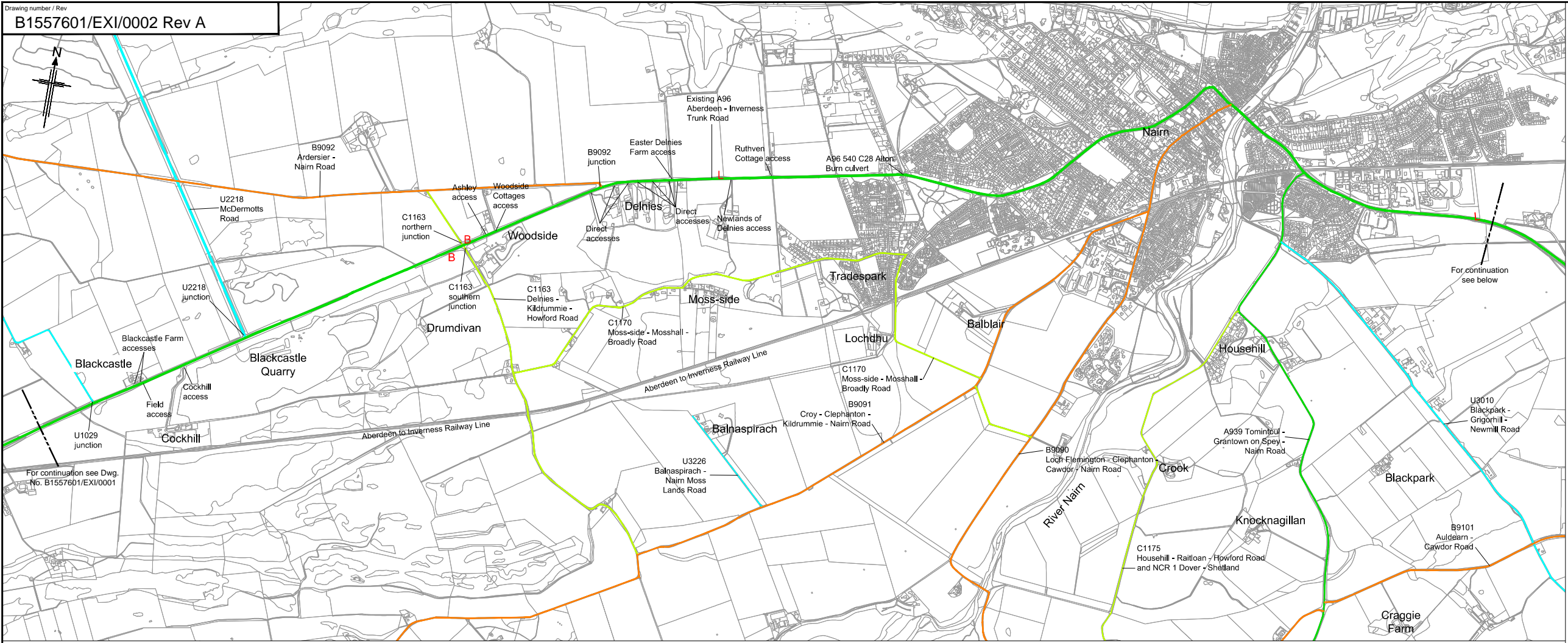
Scale
 1:12,500 @ A1 **DO NOT SCALE**

Jacobs No. B1557601
 Client no.

Drawing number
B1557601/EXI/0001 Rev
A

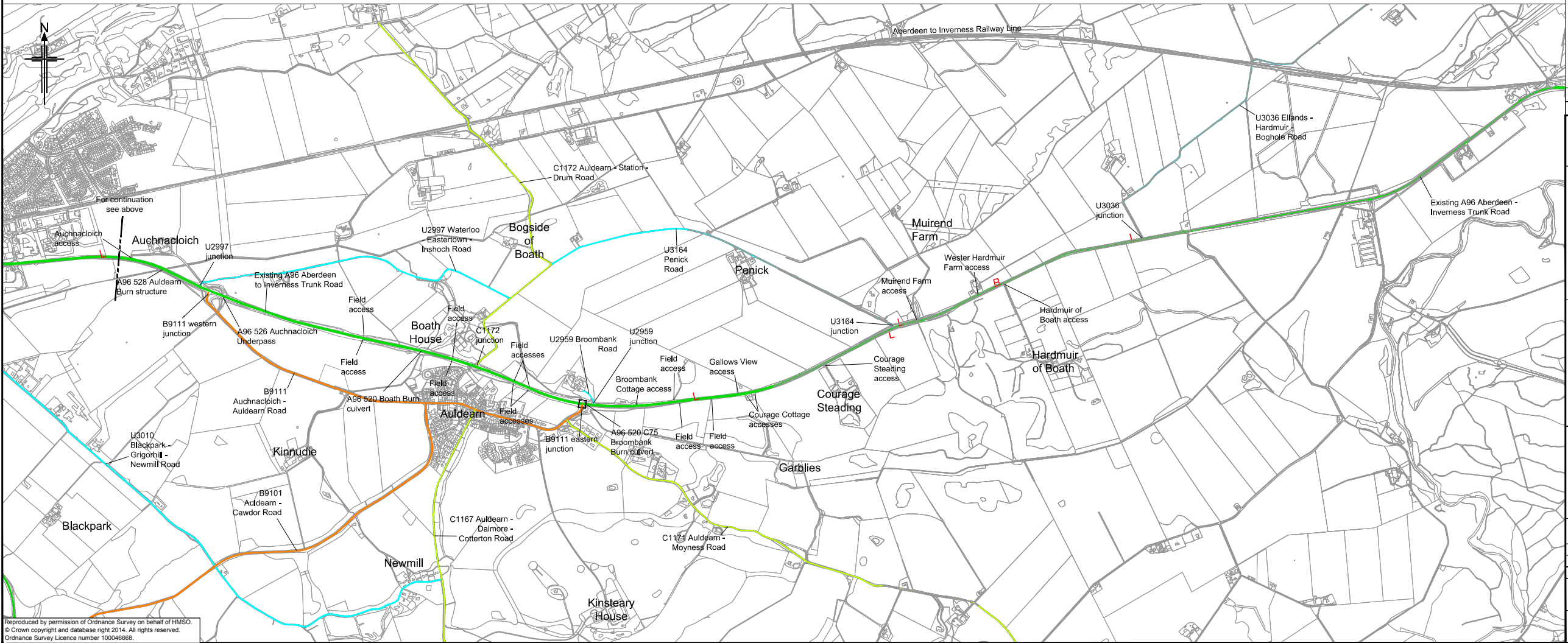
Reproduced by permission of Ordnance Survey on behalf of HMSO.
 © Crown copyright and database right 2014. All rights reserved.
 Ordnance Survey Licence number 100046668.

This drawing is not to be used in whole or part other than for the intended purpose and project as defined on this drawing. Refer to the contract for full terms and conditions.



- Legend**
- L Layby
 - B Bus Layby
 - [] Area of street lighting
 - A Class Road
 - B Class Road
 - C Class Road
 - Unclassified Road

This OS Mastermap was obtained in March 2014 and is for illustration purposes only.



A	08/09/14	DMRB Stage 2 Report	DAD	CMM	GAH	EBH
Rev	Rev. Date	Purpose of revision	Drawn	Checked	Rev'd	Apprv'd

JACOBS
 95 Bothwell St, Glasgow, G2 7HX
 Tel: +44(0)141 243 8000 Fax: +44(0)141 226 3109
 www.jacobs.com

Client

 TRANSPORT SCOTLAND
 COMHDHAIL ALBA

Project

A96
 DUALLING
 INVERNESS TO NAIRN
 (incl. Nairn Bypass)

Drawing title
**DMRB STAGE 2
 GOLLANFIELD TO HARDMUIR
 EXISTING CONDITIONS**

Drawing status	PRRLLIMINARY	
Scale	1:12,500 @ A1	DO NOT SCALE
Jacobs No.	B1557601	
Client no.		
Drawing number	B1557601/EXI/0002	Rev A