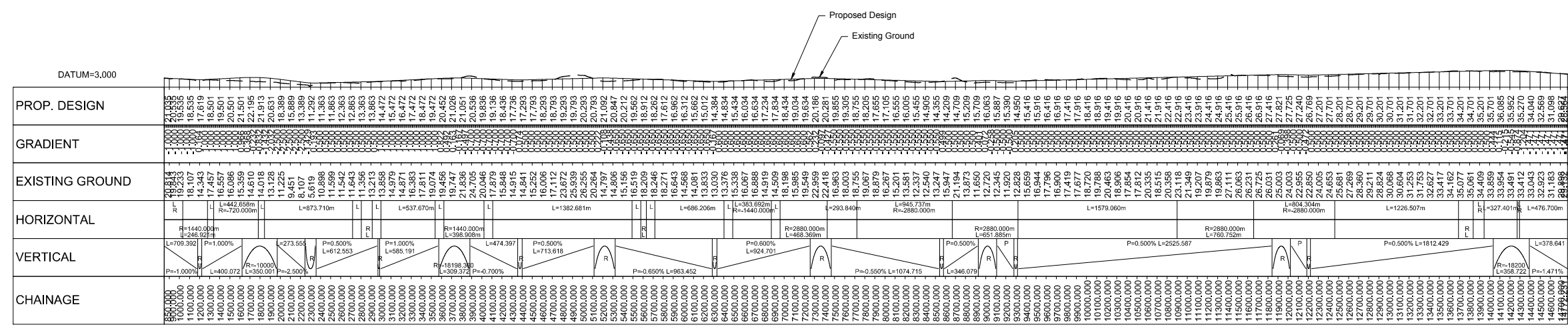


NOTES:
 1. All dimensions are in metres unless stated otherwise.

Reproduced by permission of Ordnance Survey on behalf of HMSO.
 © Crown copyright and database right 2014. All rights reserved.
 Ordnance Survey Licence number 100046668.

PLAN
 SCALE 1 : 25000

This OS Mastermap was obtained in March 2014 and is for illustration purposes only.



LONGITUDINAL SECTION (CHAINAGE 850m TO 14772.23m)



A	08/09/14	DMRB Stage 2 Report	DAD	CMM	GAH	EHB
Rev	Rev. Date	Purpose of revision	Drawn	Checked	Rev'd	Apprv'd

JACOBS
 85 Bothwell St, Glasgow, G2 7HX
 Tel: +44(0)141 243 8000 Fax: +44(0)141 226 3109
 www.jacobs.com



Drawing title
**DMRB STAGE 2
 INVERNESS TO GOLLANFIELD
 OPTION 1B PLAN & PROFILE
 CH 850 TO CH 14772.23**

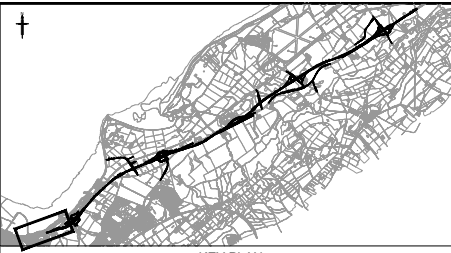
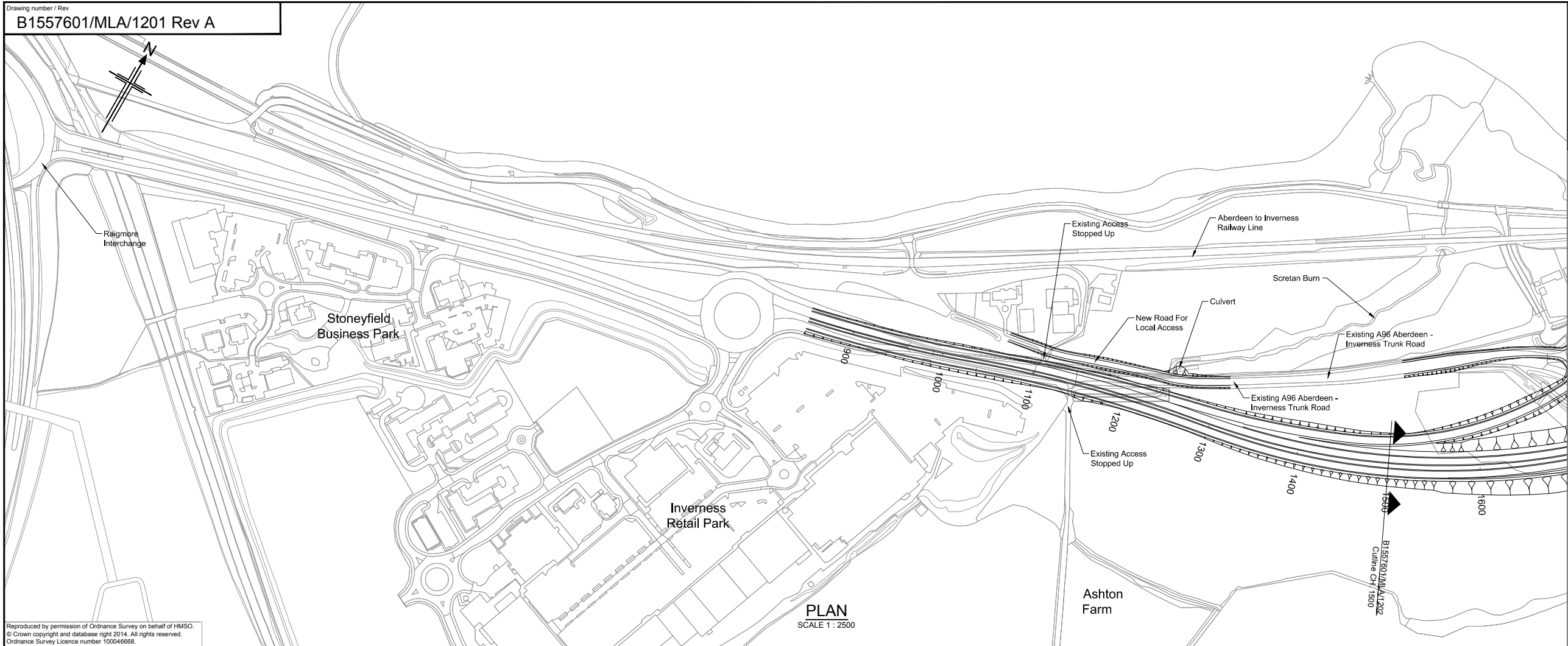
Drawing status
PRELIMINARY

Scale
 AS SHOWN @ A1 | DO NOT SCALE

Jacobs No. B1557601
 Client no.

Drawing number
B1557601/MLA/1200 | Rev **A**

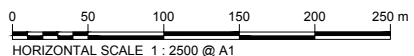
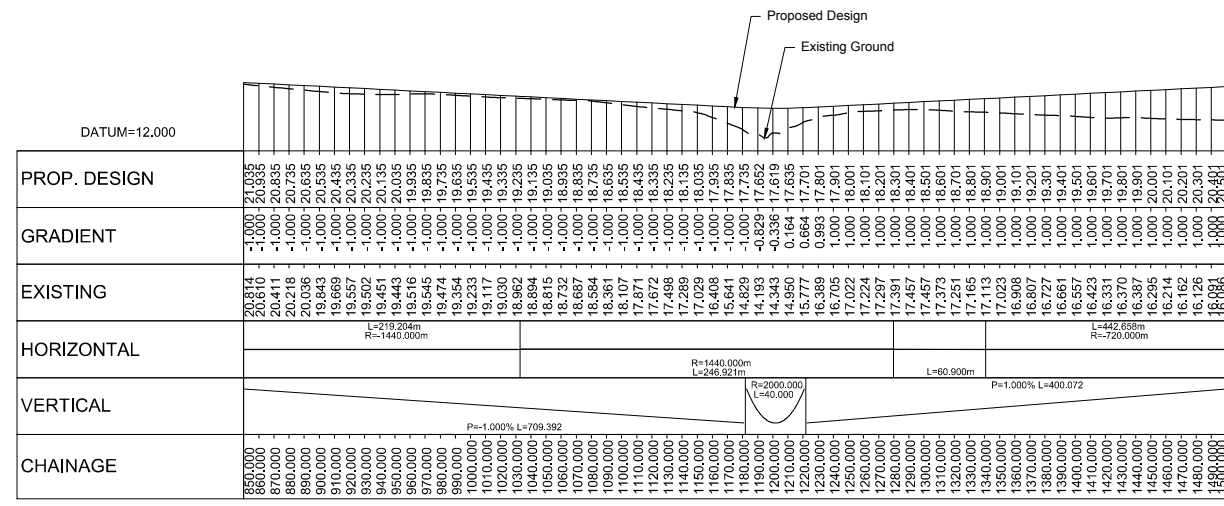
This drawing is not to be used in whole or part other than for the intended purpose and project as defined on this drawing. Refer to the contract for full terms and conditions.



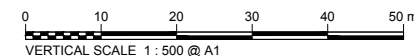
NOTES:
 1. All dimensions are in metres unless stated otherwise.

Reproduced by permission of Ordnance Survey on behalf of HMSO.
 © Crown copyright and database right 2014. All rights reserved.
 Ordnance Survey Licence number 100046668.

This OS Mastermap was obtained in March 2014 and is for illustration purposes only.



LONGITUDINAL SECTION (CHAINAGE 850m TO 1500m)



A	08/09/14	DMRB Stage 2 Report	DAD	CMM	GAH	EHB
Rev	Rev. Date	Purpose of revision	Drawn	Checked	Rev'd	Appr'd

JACOBS
 85 Bothwell St, Glasgow, G2 7HX
 Tel: +44(0)141 243 8000 Fax: +44(0)141 226 3109
 www.jacobs.com



Drawing title
**DMRB STAGE 2
 INVERNESS TO GOLLANFIELD
 OPTION 1B PLAN & PROFILE
 CH 850 TO CH 1500**

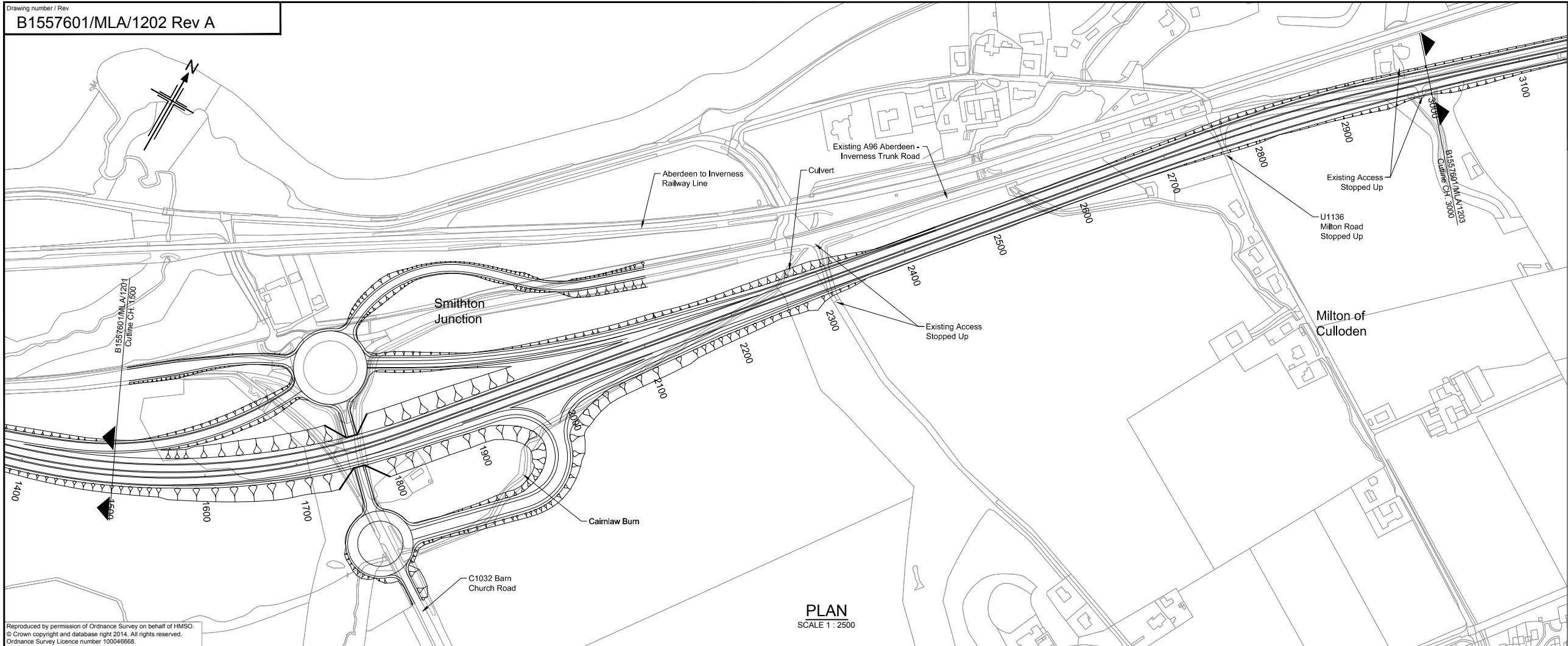
Drawing status
PRELIMINARY

Scale
 1:2,500 @ A1 | DO NOT SCALE

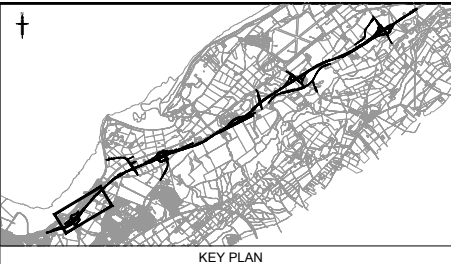
Jacobs No. B1557601
 Client no.

Drawing number
B1557601/MLA/1201 | Rev
A

This drawing is not to be used in whole or part other than for the intended purpose and project as defined on this drawing. Refer to the contract for full terms and conditions.

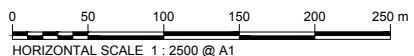
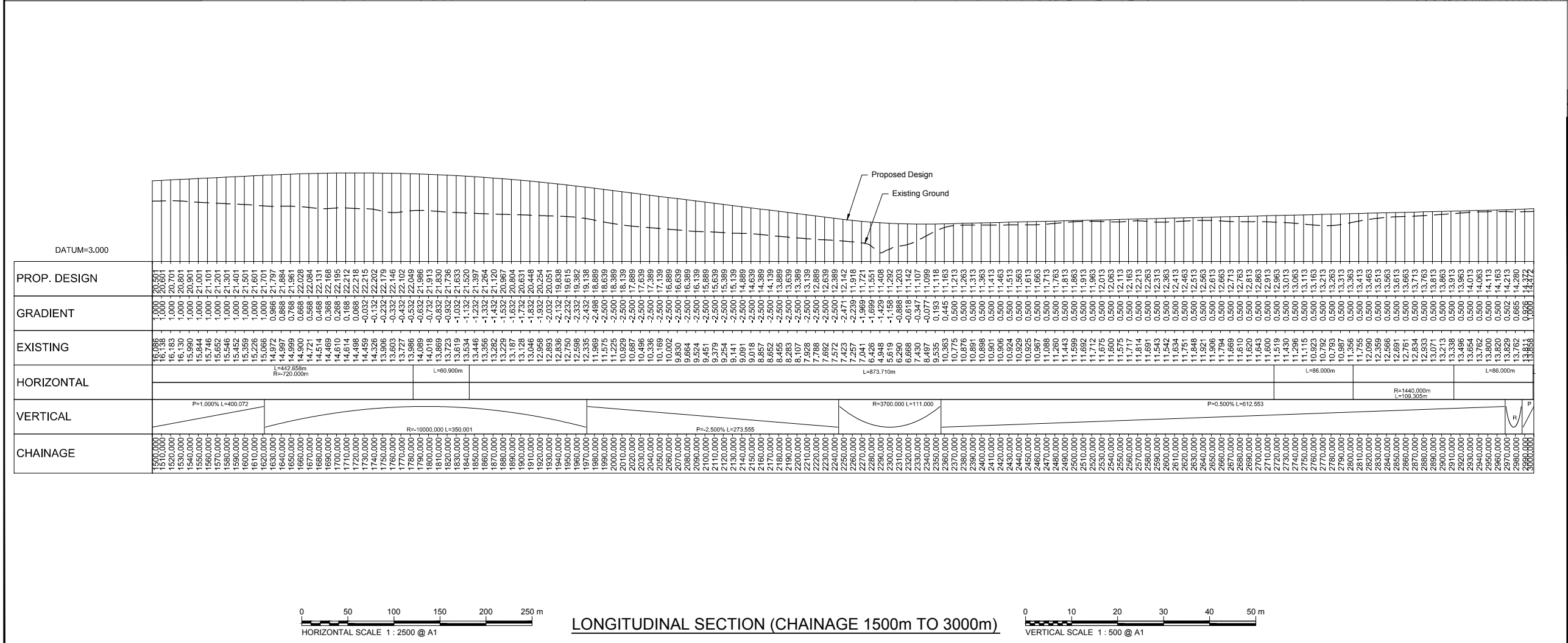


Reproduced by permission of Ordnance Survey on behalf of HMSO.
 © Crown copyright and database right 2014. All rights reserved.
 Ordnance Survey Licence number 100046668.

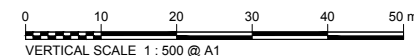


- NOTES:
1. All dimensions are in metres unless stated otherwise.
 2. For Smithton Junction refer to drawing no. B1557601/MLA/1211.

This OS Mastermap was obtained in March 2014 and is for illustration purposes only.



LONGITUDINAL SECTION (CHAINAGE 1500m TO 3000m)



A	08/09/14	DMRB Stage 2 Report	DAD	CMM	GAH	EHB
Rev	Rev. Date	Purpose of revision	Drawn	Checked	Rev'd	Apprv'd

JACOBS
 85 Bothwell St, Glasgow, G2 7HX
 Tel: +44(0)141 243 8000 Fax: +44(0)141 226 3109
 www.jacobs.com

Client

TRANSPORT SCOTLAND
 COMHAIL ALBA

Project

A96 DUALLING
 INVERNESS TO NAIRN
 (incl. Main Bypass)
 DMRB STAGE 2

Drawing title
**DMRB STAGE 2
 INVERNESS TO GOLLANFIELD
 OPTION 1B PLAN & PROFILE
 CH 1500 TO CH 3000**

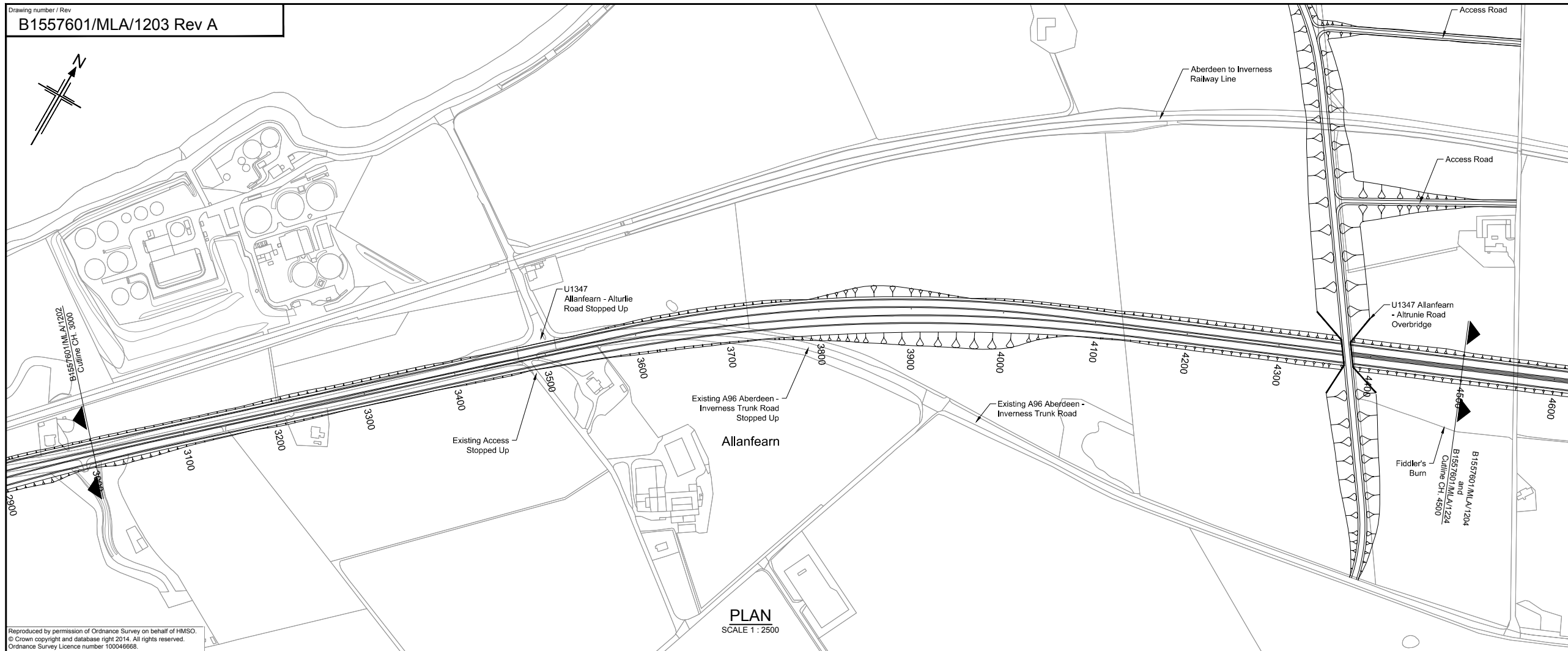
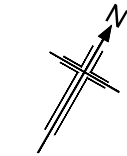
Drawing status
PRELIMINARY

Scale
 1:2,500 @ A1 DO NOT SCALE

Jacobs No. B1557601
 Client no.

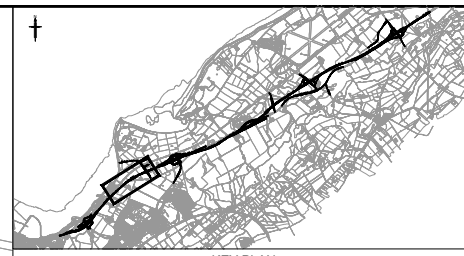
Drawing number
B1557601/MLA/1202 Rev **A**

This drawing is not to be used in whole or part other than for the intended purpose and project as defined on this drawing. Refer to the contract for full terms and conditions.



PLAN
 SCALE 1 : 2500

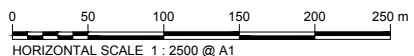
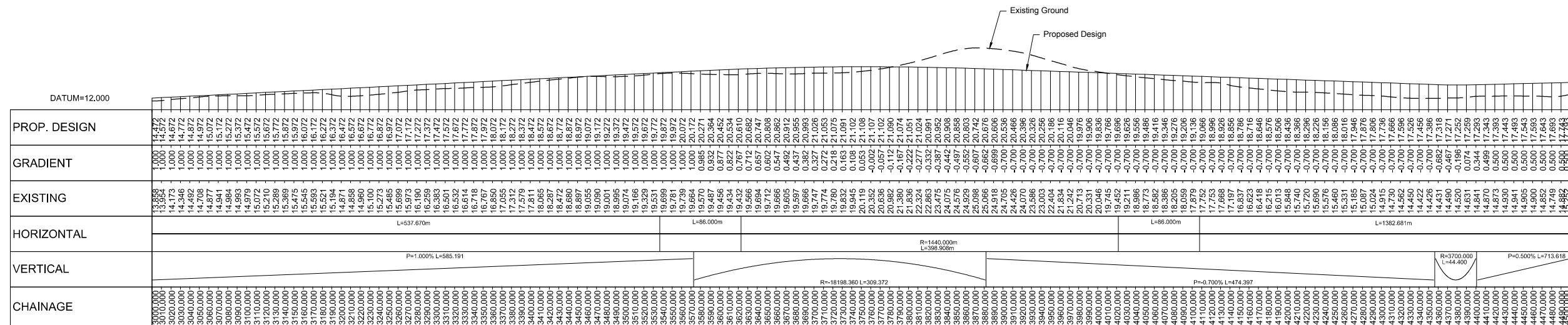
Reproduced by permission of Ordnance Survey on behalf of HMSO.
 © Crown copyright and database right 2014. All rights reserved.
 Ordnance Survey Licence number 100046668.



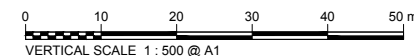
NOTES:
 1. All dimensions are in metres unless stated otherwise.

This OS Mastermap was obtained in March 2014 and is for illustration purposes only.

A	08/09/14	DMRB Stage 2 Report	DAD	CMM	GAH	EHB
Rev	Rev. Date	Purpose of revision	Drawn	Checked	Rev'd	Appr'd



LONGITUDINAL SECTION (CHAINAGE 3000m TO 4500m)



Drawing title
 DMRB STAGE 2
 INVERNESS TO GOLLANFIELD
 OPTION 1B PLAN & PROFILE
 CH 3000 TO CH 4500

Drawing status
 PRELIMINARY

Scale
 1:2,500 @ A1 DO NOT SCALE

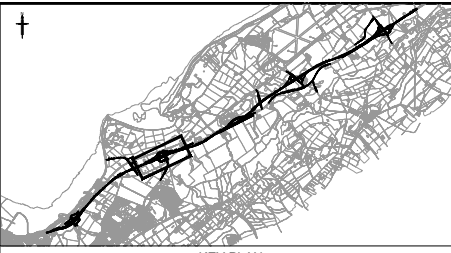
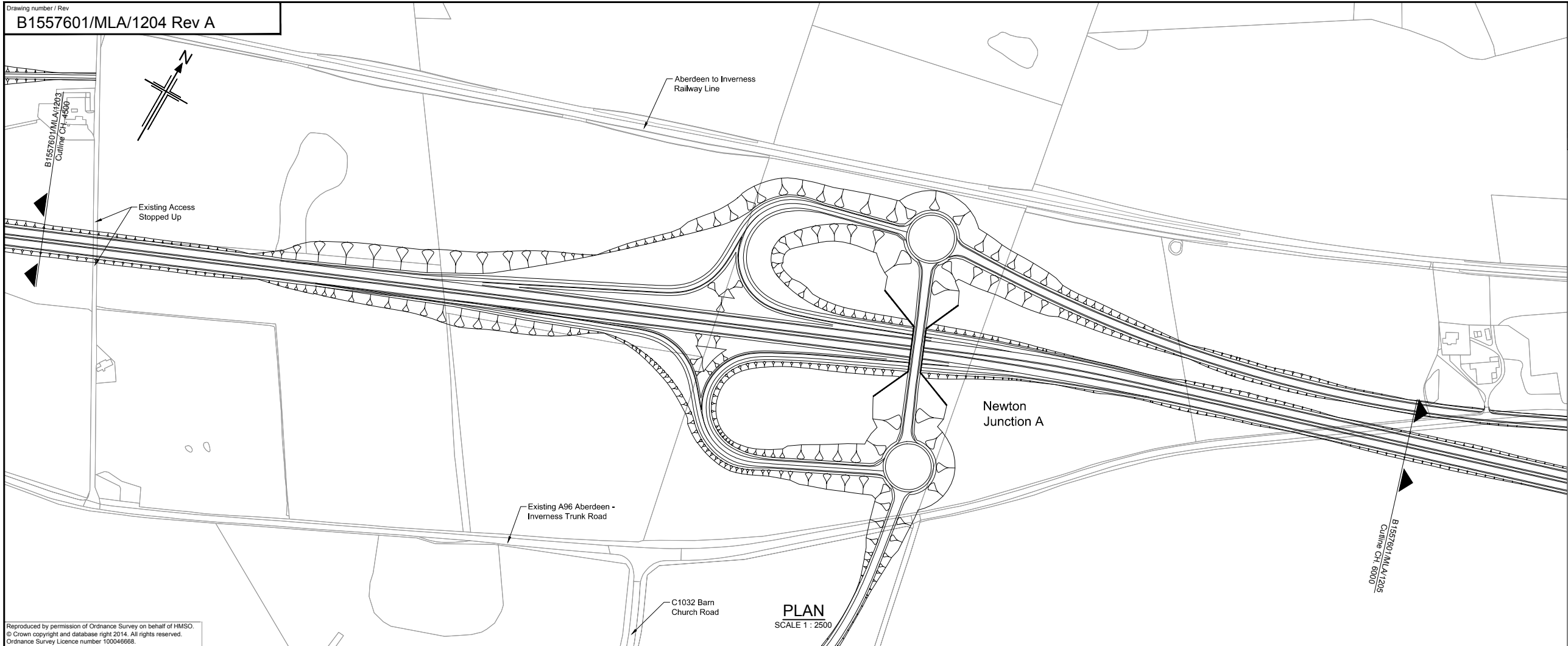
Jacobs No.
 B1557601

Client no.
 [blank]

Drawing number
 B1557601/MLA/1203

Rev
 A

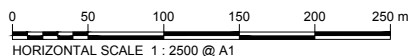
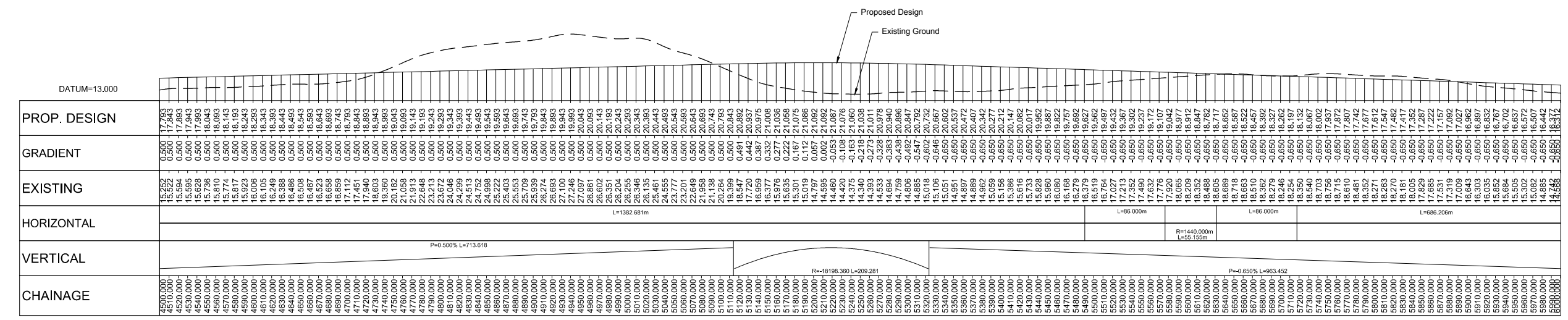
This drawing is not to be used in whole or part other than for the intended purpose and project as defined on this drawing. Refer to the contract for full terms and conditions.



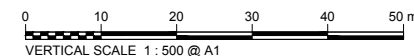
- NOTES:**
- All dimensions are in metres unless stated otherwise.
 - For Newton Junction A refer to drawing no. B1557601/MLA/1212.

Reproduced by permission of Ordnance Survey on behalf of HMSO.
 © Crown copyright and database right 2014. All rights reserved.
 Ordnance Survey Licence number 100046668.

This OS Mastermap was obtained in March 2014 and is for illustration purposes only.



LONGITUDINAL SECTION (CHAINAGE 4500m TO 6000m)



A	08/09/14	DMRB Stage 2 Report	DAD	CMM	GAH	EHB
Rev	Rev. Date	Purpose of revision	Drawn	Checked	Rev'd	Appr'd

JACOBS
 85 Bothwell St, Glasgow, G2 7HX
 Tel: +44(0)141 243 8000 Fax: +44(0)141 226 3109
 www.jacobs.com

Client

TRANSPORT SCOTLAND
 COMHAIL ALBA

Project

A96
 DUALLING
 INVERNESS TO NAIRN
 (incl. Mainline bypass)

Drawing title
**DMRB STAGE 2
 INVERNESS TO GOLLANFIELD
 OPTION 1B PLAN & PROFILE
 CH 4500 TO CH 6000**

Drawing status
PRELIMINARY

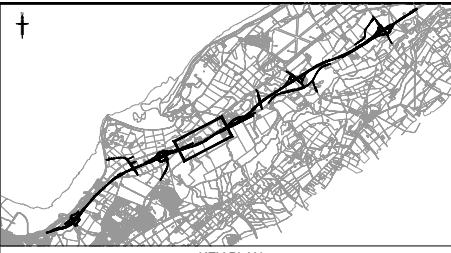
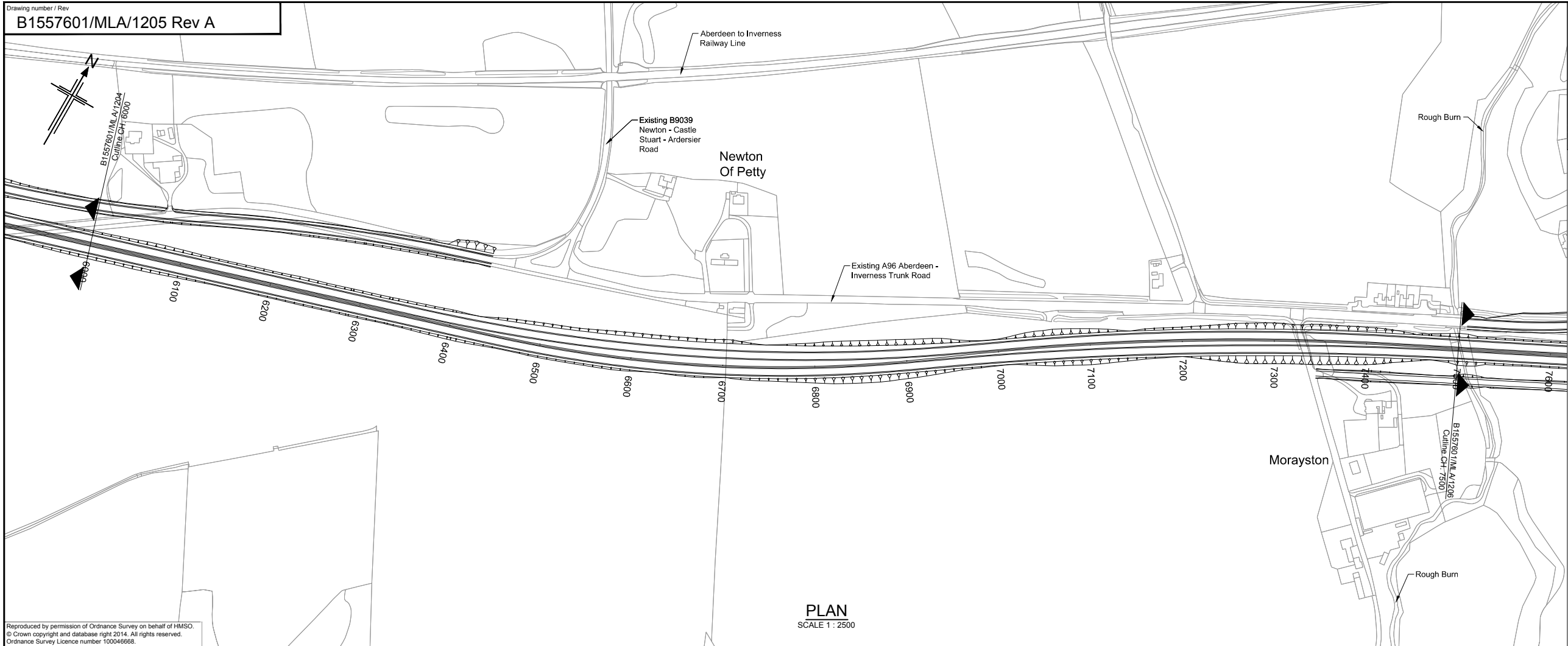
Scale
 1:2,500 @ A1 | DO NOT SCALE

Jacobs No. B1557601
 Client no.

Drawing number
B1557601/MLA/1204 | Rev **A**

This drawing is not to be used in whole or part other than for the intended purpose and project as defined on this drawing. Refer to the contract for full terms and conditions.

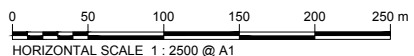
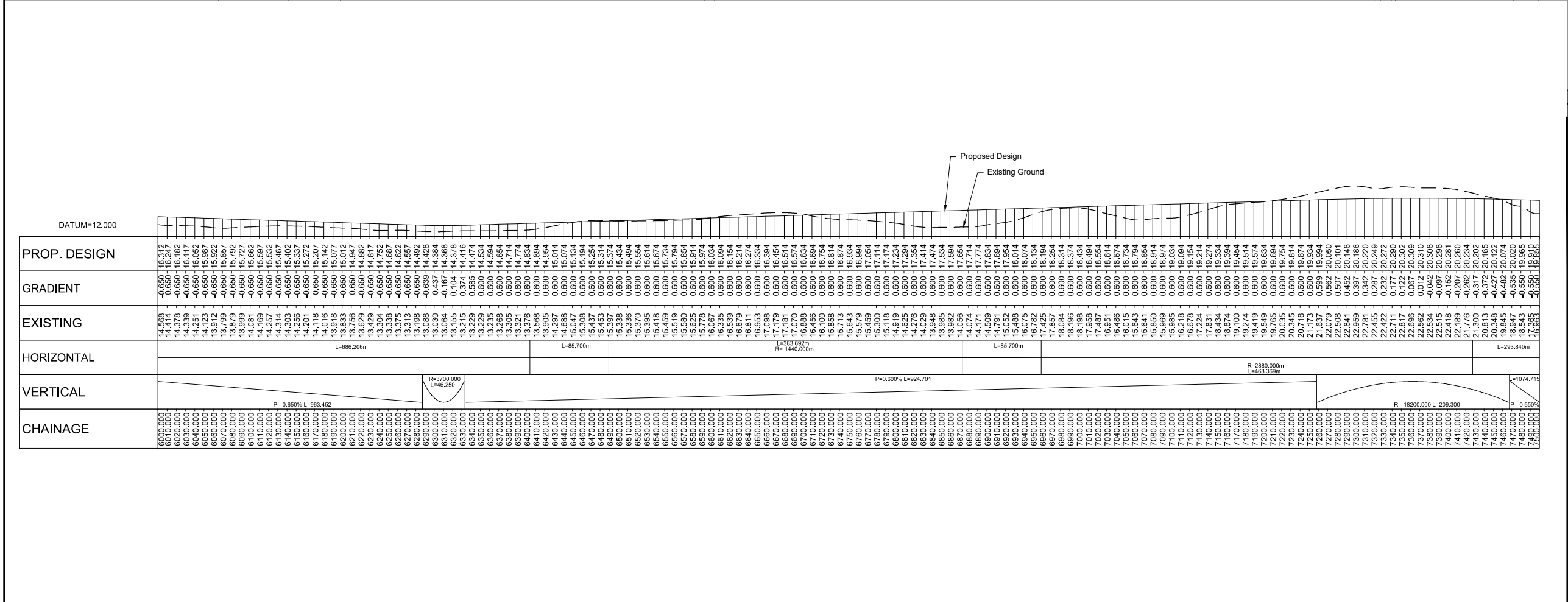
Drawing number / Rev
B1557601/MLA/1205 Rev A



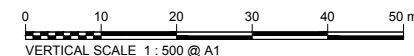
NOTES:
 1. All dimensions are in metres unless stated otherwise.

Reproduced by permission of Ordnance Survey on behalf of HMSO.
 © Crown copyright and database right 2014. All rights reserved.
 Ordnance Survey Licence number 100046668.

This OS Mastermap was obtained in March 2014 and is for illustration purposes only.



LONGITUDINAL SECTION (CHAINAGE 6000m TO 7500m)



A	08/09/14	DMRB Stage 2 Report	DAD	CMM	GAH	EHB
Rev	Rev. Date	Purpose of revision	Drawn	Checkd	Rev'd	Apprv'd

JACOBS
 85 Bothwell St, Glasgow, G2 7HX
 Tel: +44(0)141 243 8000 Fax: +44(0)141 226 3109
 www.jacobs.com

Client

COMHAIL ALBA

Project

(incl. Main Bypass)

Drawing title
**DMRB STAGE 2
 INVERNESS TO GOLLANFIELD
 OPTION 1B PLAN & PROFILE
 CH 6000 TO CH 7500**

Drawing status
PRELIMINARY

Scale
 1:2,500 @ A1 DO NOT SCALE

Jacobs No. B1557601

Client no.

Drawing number
B1557601/MLA/1205

Rev
A

This drawing is not to be used in whole or part other than for the intended purpose and project as defined on this drawing. Refer to the contract for full terms and conditions.

Drawing number / Rev
B1557601/MLA/1206 Rev A

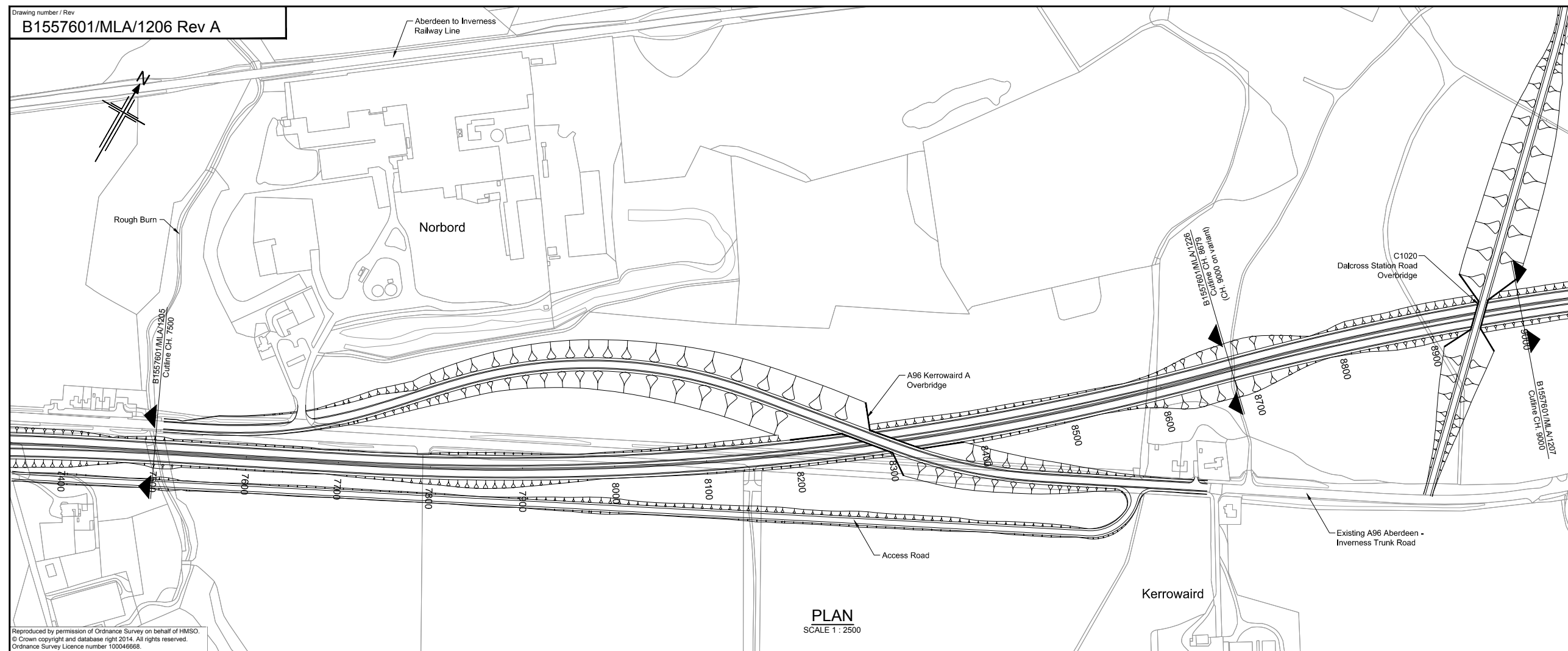
Aberdeen to Inverness
 Railway Line

Norbord

Kerrowaird

KEY PLAN

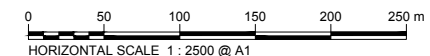
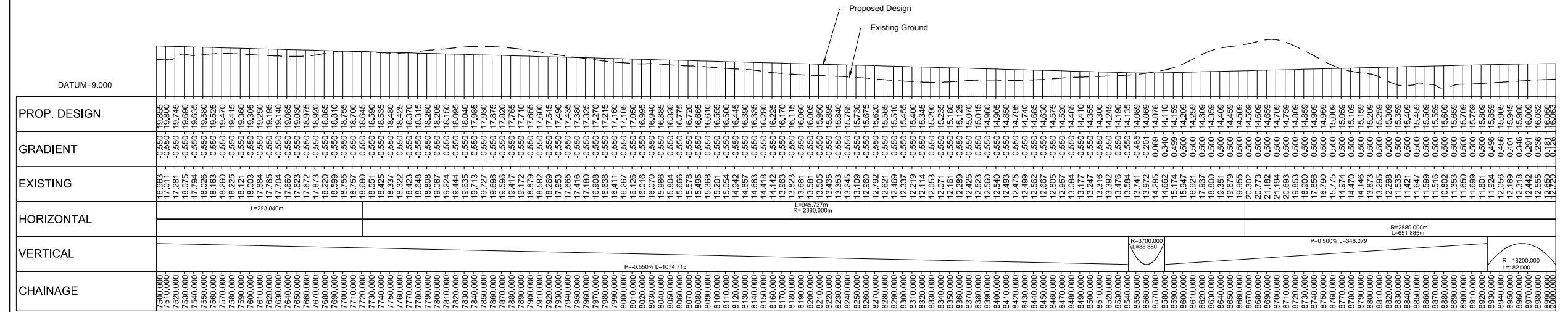
NOTES:
 1. All dimensions are in metres unless stated otherwise.



PLAN
 SCALE 1 : 2500

Reproduced by permission of Ordnance Survey on behalf of HMSO.
 © Crown copyright and database right 2014. All rights reserved.
 Ordnance Survey Licence number 100046668.

This OS Mastermap was obtained in March 2014
 and is for illustration purposes only.



LONGITUDINAL SECTION (CHAINAGE 7500m TO 9000m)



A	08/09/14	DMRB Stage 2 Report	DAD	CMM	GAH	EBH
Rev	Rev. Date	Purpose of revision	Drawn	Checked	Rev'd	Apprv'd



95 Bothwell St, Glasgow, G2 7HX
 Tel: +44(0)141 243 8000 Fax: +44(0)141 226 3109
 www.jacobs.com



Drawing title
**DMRB STAGE 2
 INVERNESS TO GOLLANFIELD
 OPTION 1B PLAN & PROFILE
 CH 7500 TO CH 9000**

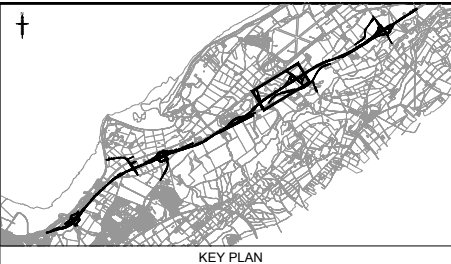
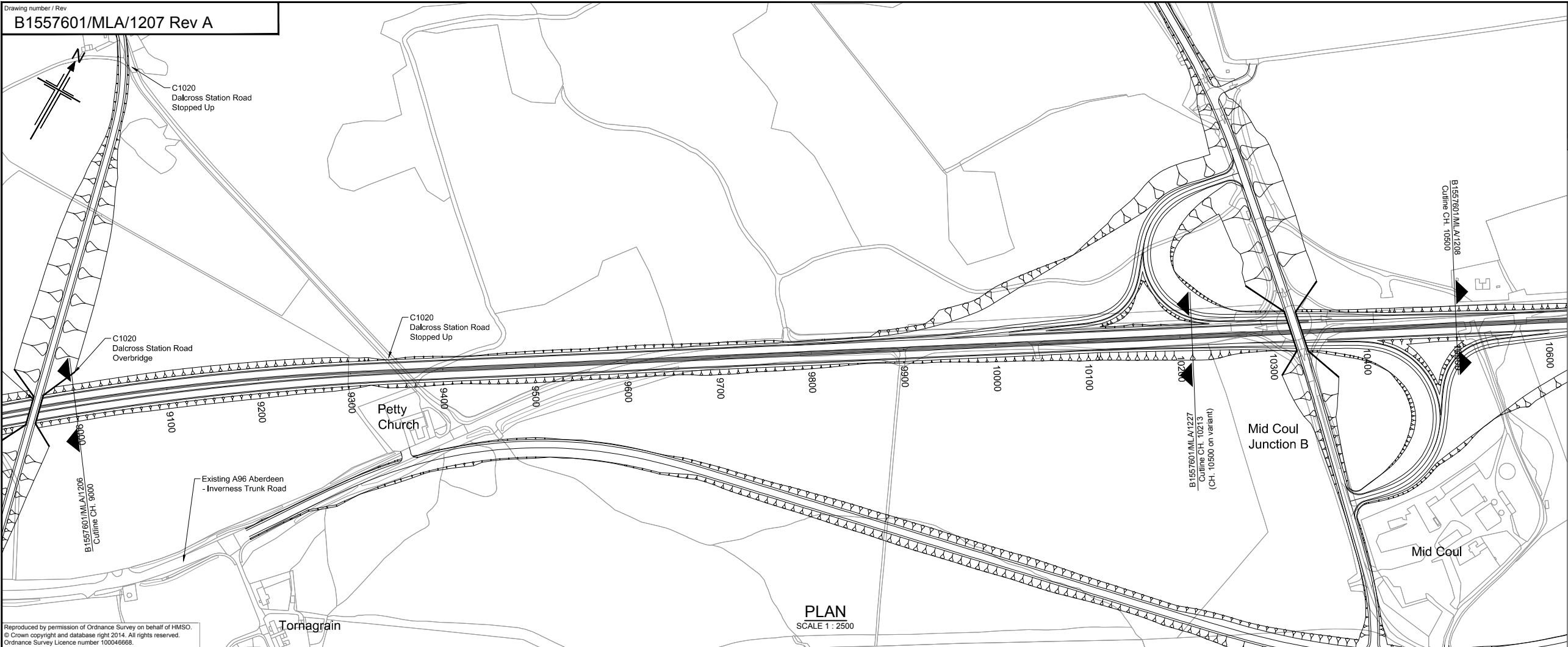
Drawing status
PRELIMINARY

Scale
 1:2,500 @ A1 DO NOT SCALE

Jacobs No. B1557601
 Client no.

Drawing number
B1557601/MLA/1206 Rev
A

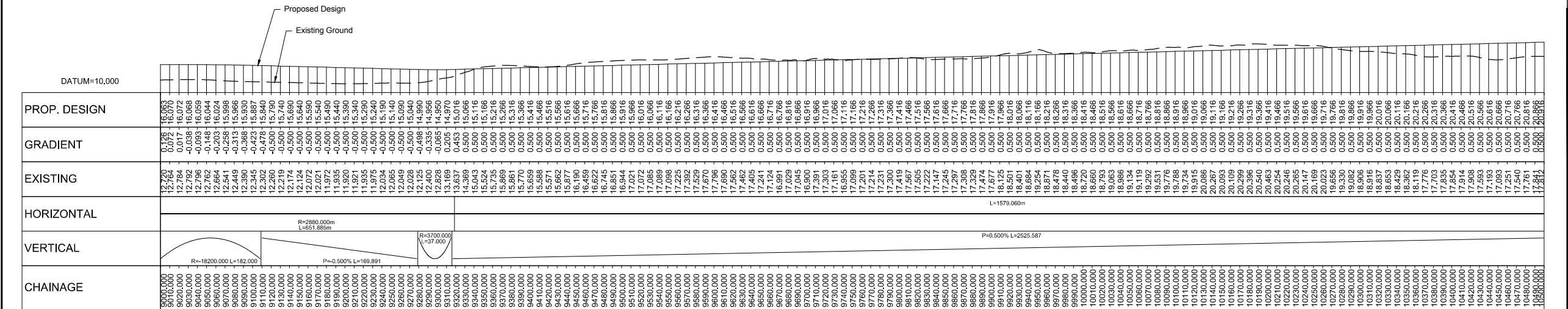
This drawing is not to be used in whole or part other than for the intended purpose and project as defined on this drawing. Refer to the contract for full terms and conditions.



- NOTES:**
- All dimensions are in metres unless stated otherwise.
 - For Mid Coul Junction refer to drawing no. B1557601/MLA/1213.

Reproduced by permission of Ordnance Survey on behalf of HMSO. © Crown copyright and database right 2014. All rights reserved. Ordnance Survey Licence number 100046668.

This OS Mastermap was obtained in March 2014 and is for illustration purposes only.



A	08/09/14	DMRB Stage 2 Report	DAD	CMM	GAH	EHB
Rev	Rev. Date	Purpose of revision	Drawn	Checked	Rev'd	Apprv'd

JACOBS
 85 Bothwell St, Glasgow, G2 7HX
 Tel: +44(0)141 243 8000 Fax: +44(0)141 226 3109
 www.jacobs.com

Client

Project

Drawing title
**DMRB STAGE 2
 INVERNESS TO GOLLANFIELD
 OPTION 1B PLAN & PROFILE
 CH 9000 TO CH 10500**

Drawing status
PRELIMINARY

Scale
 1:2,500 @ A1 | DO NOT SCALE

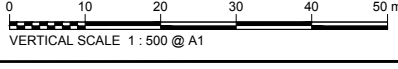
Jacobs No. B1557601
 Client no.

Drawing number
B1557601/MLA/1207

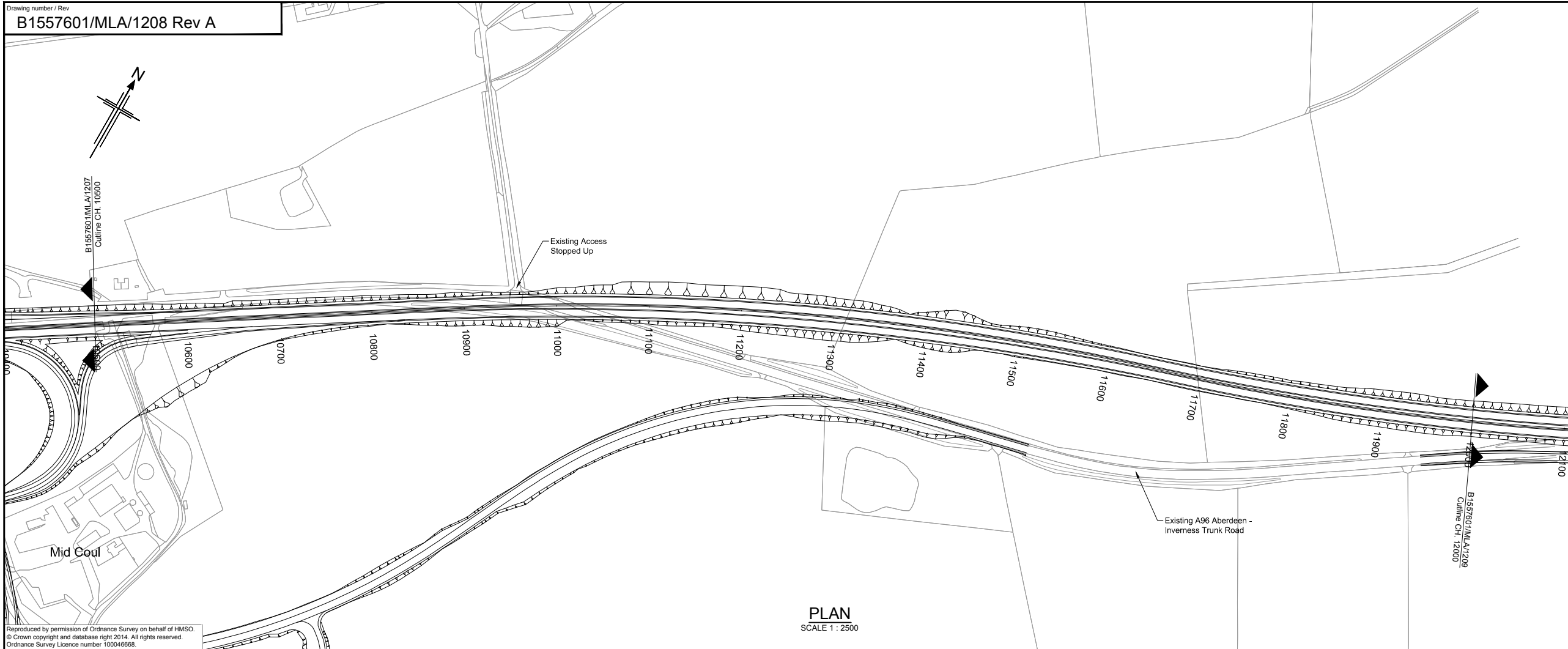
Rev
A



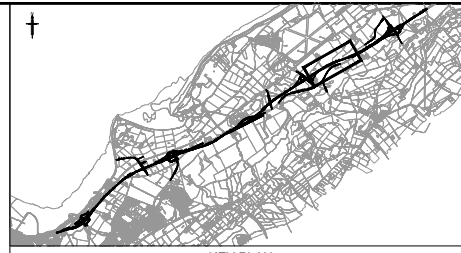
LONGITUDINAL SECTION (CHAINAGE 9000m TO 10500m)



This drawing is not to be used in whole or part other than for the intended purpose and project as defined on this drawing. Refer to the contract for full terms and conditions.

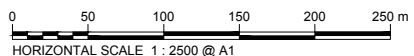
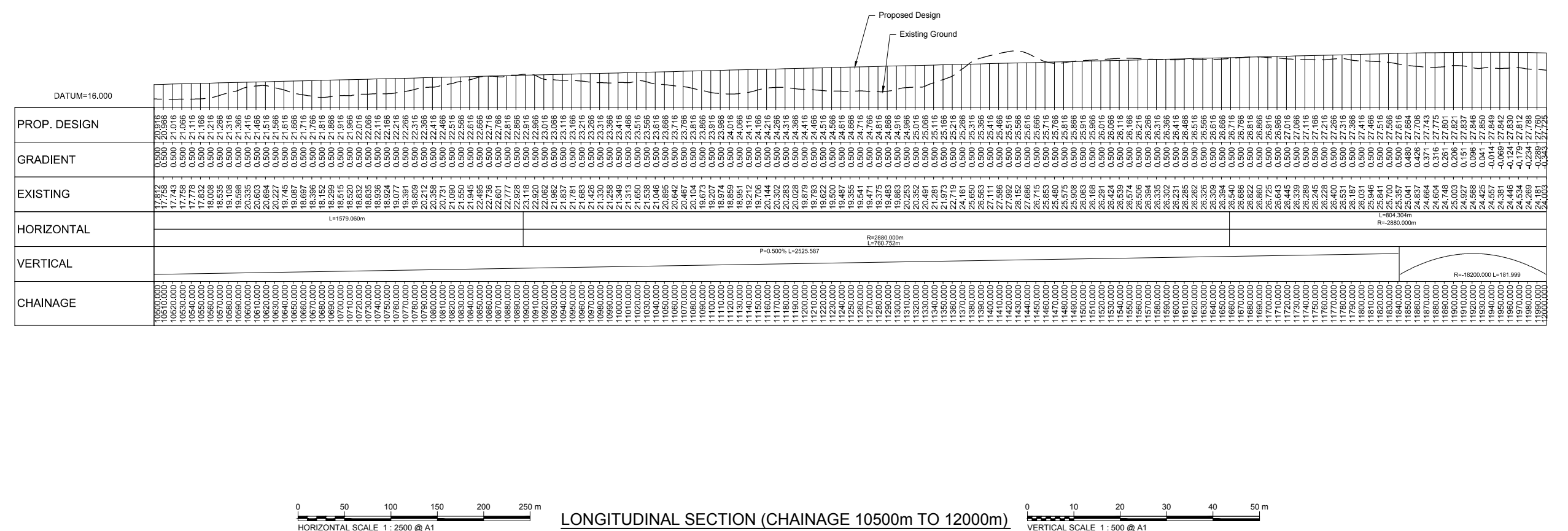


Reproduced by permission of Ordnance Survey on behalf of HMSO.
 © Crown copyright and database right 2014. All rights reserved.
 Ordnance Survey Licence number 100046668.

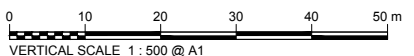


NOTES:
 1. All dimensions are in metres unless stated otherwise.

This OS Mastermap was obtained in March 2014 and is for illustration purposes only.



LONGITUDINAL SECTION (CHAINAGE 10500m TO 12000m)



Rev	Rev. Date	Purpose of revision	Drawn	Checked	Rev'd	Apprv'd
A	08/09/14	DMRB Stage 2 Report	DAD	CMM	GAH	EBH

JACOBS
 85 Bothwell St, Glasgow, G2 7HX
 Tel: +44(0)141 243 8000 Fax: +44(0)141 226 3109
 www.jacobs.com

Client

 TRANSPORT SCOTLAND
 COMHAIL ALBA

Project

A96
 DUALLING
 INVERNESS TO NAIRN
 (incl. Blair Atholl)
 DMRB STAGE 2

Drawing title
**DMRB STAGE 2
 INVERNESS TO GOLLANFIELD
 OPTION 1B PLAN & PROFILE
 CH 10500 TO CH 12000**

Drawing status
PRELIMINARY

Scale
 1:2,500 @ A1 DO NOT SCALE

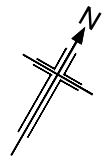
Jacobs No.
 B1557601

Client no.

Drawing number
B1557601/MLA/1208

Rev
A

This drawing is not to be used in whole or part other than for the intended purpose and project as defined on this drawing. Refer to the contract for full terms and conditions.



Milton Of Gollanfield

Brackley Junction

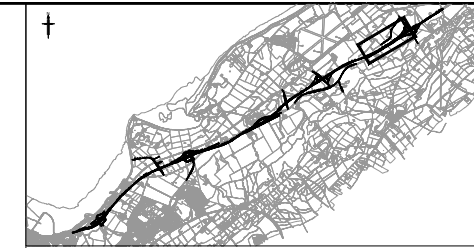
B1557601/MLA/1210
 Outline CH: 13300

Existing Access Stopped Up

Milton of Breachlich Road Stopped Up

PLAN
 SCALE 1 : 2500

Reproduced by permission of Ordnance Survey on behalf of HMSO.
 © Crown copyright and database right 2014. All rights reserved.
 Ordnance Survey Licence number 100046668.

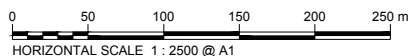



KEY PLAN

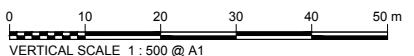
- NOTES:
- All dimensions are in metres unless stated otherwise.
 - For Brackley Junction refer to drawing no. B1557601/MLA/1214.

This OS Mastermap was obtained in March 2014 and is for illustration purposes only.

DATUM=21.000



LONGITUDINAL SECTION (CHAINAGE 12000m TO 13500m)



A	08/09/14	DMRB Stage 2 Report	DAD	CMM	GAH	EHB
Rev	Rev. Date	Purpose of revision	Drawn	Checked	Rev'd	Apprv'd



95 Bothwell St, Glasgow, G2 7HX
 Tel: +44(0)141 243 8000 Fax: +44(0)141 226 3109
 www.jacobs.com



Drawing title
**DMRB STAGE 2
 INVERNESS TO GOLLANFIELD
 OPTION 1B PLAN & PROFILE
 CH 12000 TO CH 13500**

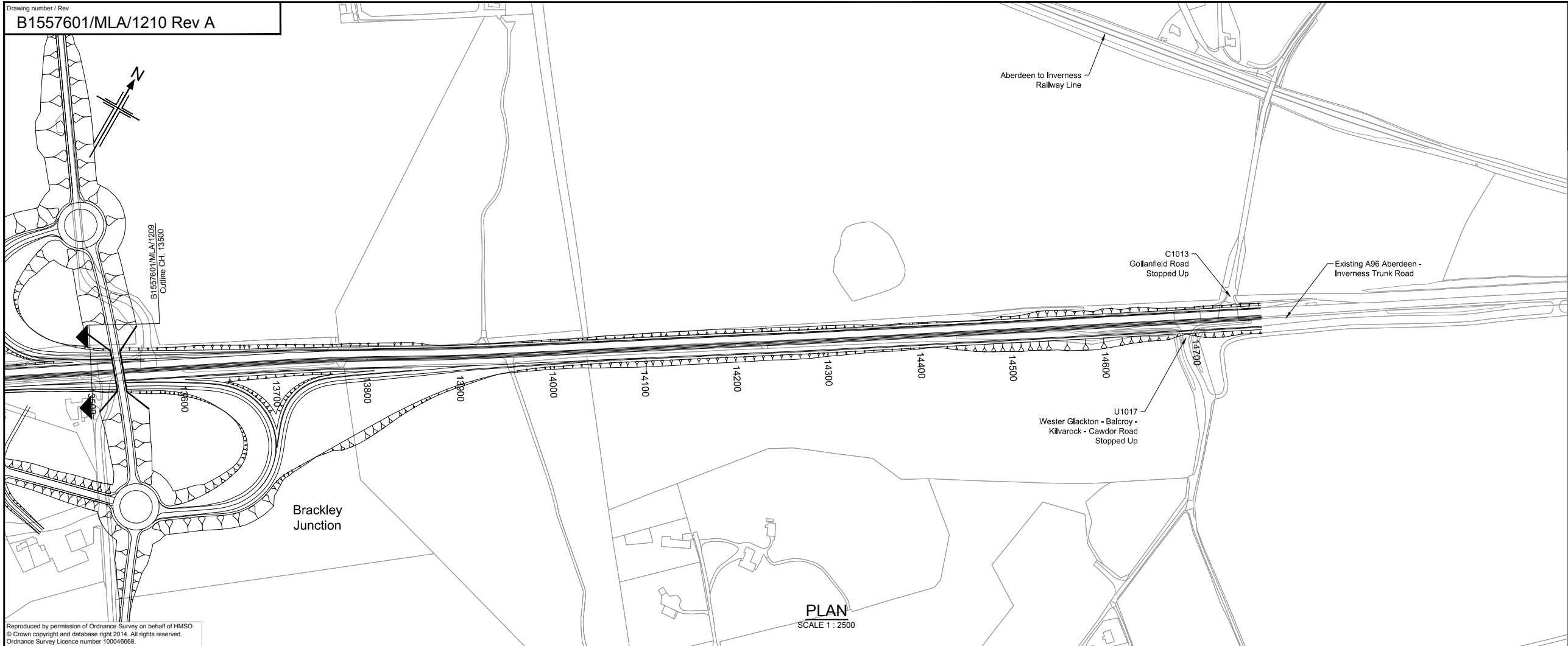
Drawing status
PRELIMINARY

Scale
 1:2,500 @ A1 DO NOT SCALE

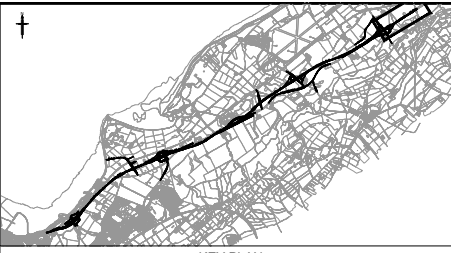
Jacobs No. B1557601
 Client no.

Drawing number
B1557601/MLA/1209 Rev
A

This drawing is not to be used in whole or part other than for the intended purpose and project as defined on this drawing. Refer to the contract for full terms and conditions.

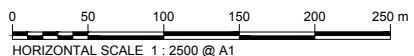
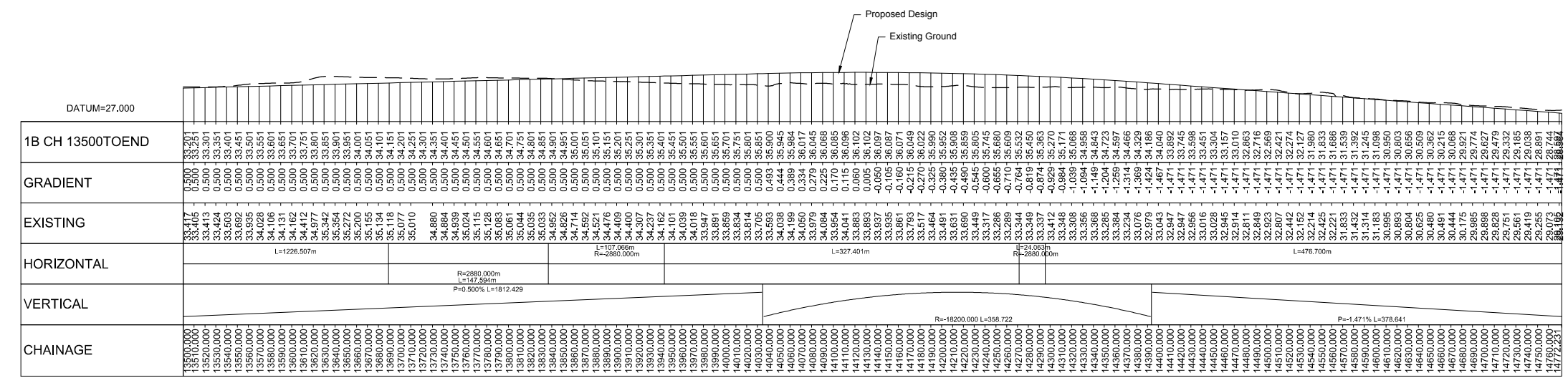


Reproduced by permission of Ordnance Survey on behalf of HMSO.
 © Crown copyright and database right 2014. All rights reserved.
 Ordnance Survey Licence number 100046668.

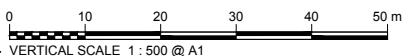


NOTES:
 1. All dimensions are in metres unless stated otherwise.

This OS Mastermap was obtained in March 2014 and is for illustration purposes only.



LONGITUDINAL SECTION (CHAINAGE 13500m TO 14772.23m)



A	08/09/14	DMRB Stage 2 Report	DAD	CMM	GAH	EBH
Rev	Rev. Date	Purpose of revision	Drawn	Checked	Rev'd	Appr'd

JACOBS
 85 Bothwell St, Glasgow, G2 7HX
 Tel: +44(0)141 243 8000 Fax: +44(0)141 226 3109
 www.jacobs.com

Client

 TRANSPORT SCOTLAND
 COMHAIL ALBA

Project

A96 DUALLING
 INVERNESS TO NAIRN
 (incl. Nairn Bypass)

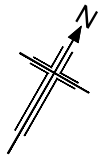
Drawing title
**DMRB STAGE 2
 INVERNESS TO GOLLANFIELD
 OPTION 1B PLAN & PROFILE
 CH 13500 TO CH 14772.23**

Drawing status
PRELIMINARY

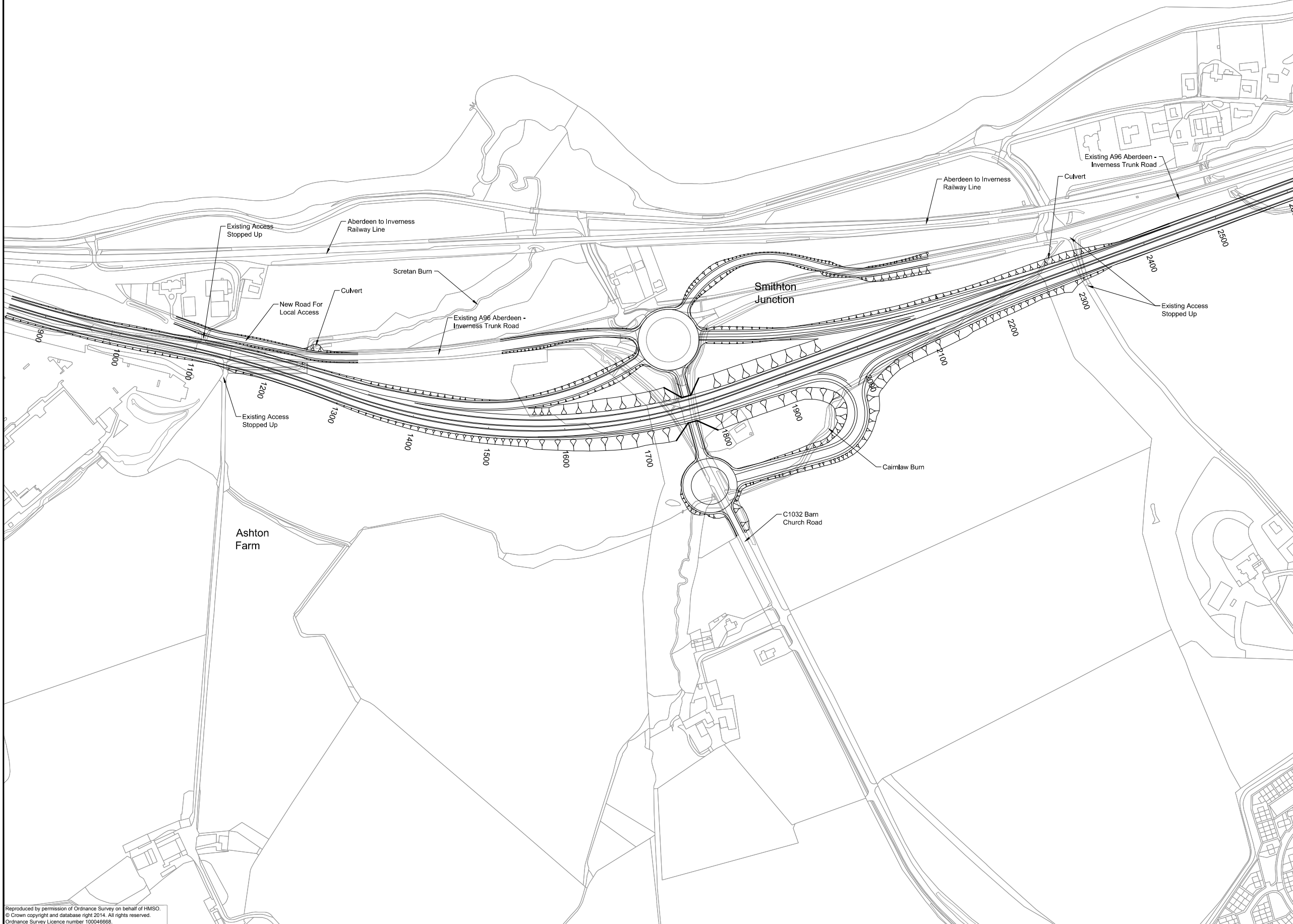
Scale	1:2,500 @ A1	DO NOT SCALE
Jacobs No.	B1557601	
Client no.		

Drawing number	Rev
B1557601/MLA/1210	A

This drawing is not to be used in whole or part other than for the intended purpose and project as defined on this drawing. Refer to the contract for full terms and conditions.



NOTES:
 1. All dimensions are in metres unless stated otherwise.



This OS Mastermap was obtained in March 2014 and is for illustration purposes only.

A	08/09/14	DMRB Stage 2 Report	DAD	CMM	GAH	EHB
Rev	Rev. Date	Purpose of revision	Drawn	Checked	Rev'd	Apprv'd

JACOBS
 85 Bothwell St, Glasgow, G2 7HX
 Tel: +44(0)141 243 8000 Fax: +44(0)141 226 3109
 www.jacobs.com



A96
DUALLING
 INVERNESS TO NAIRN
 (incl. Malmogpass)
 DMRB STAGE 2

Drawing title
**DMRB STAGE 2
 INVERNESS TO GOLLANFIELD
 SMITHTON JUNCTION
 OPTION 1B**

Drawing status
PRELIMINARY

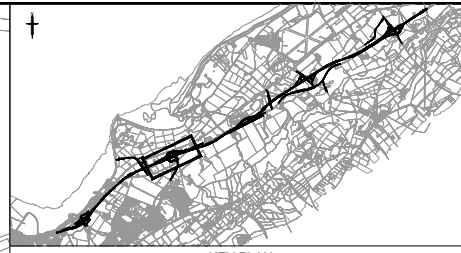
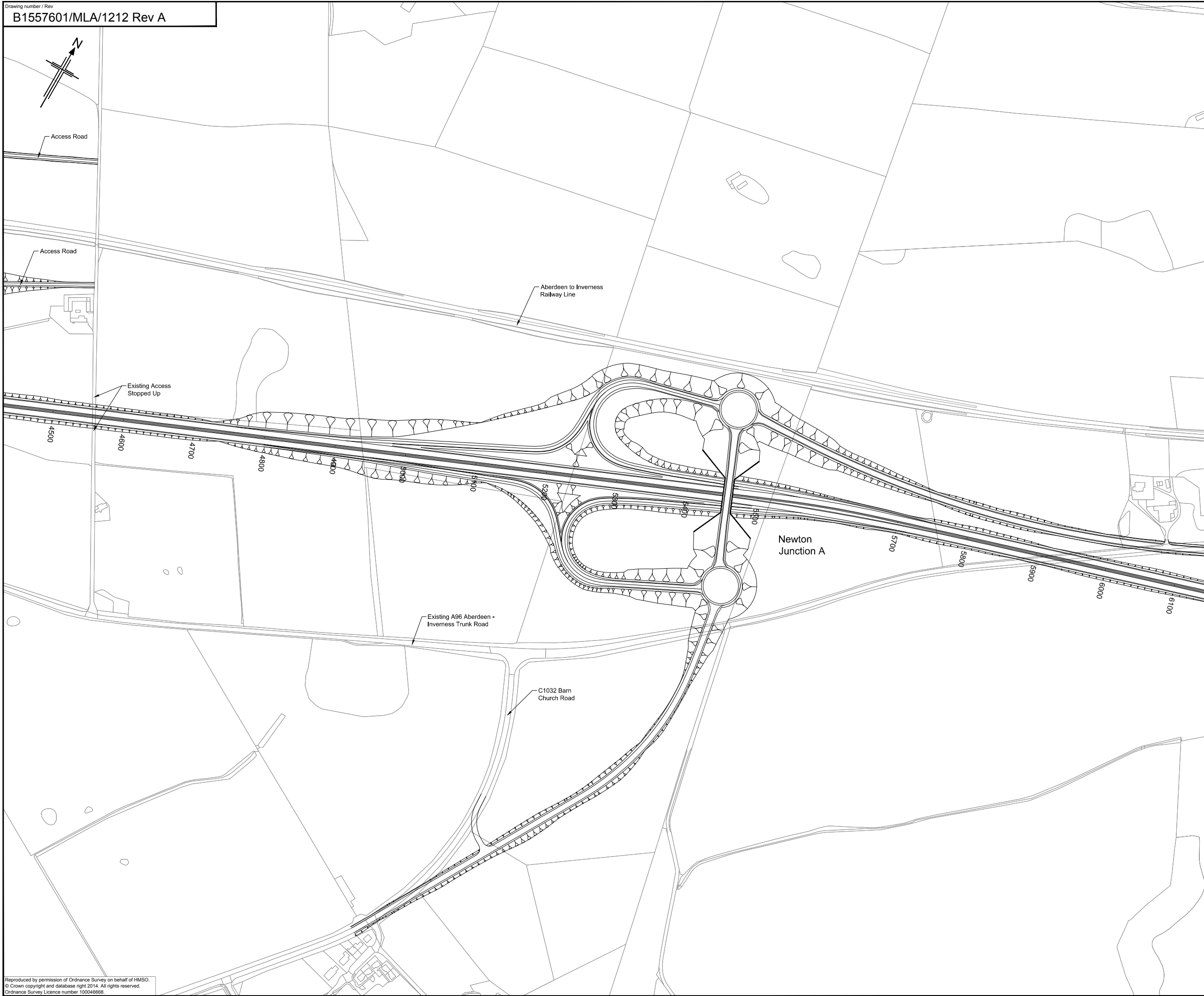
Scale
 1:2,500 @ A1 **DO NOT SCALE**

Jacobs No. B1557601

Drawing number
B1557601/MLA/1211 Rev **A**

Reproduced by permission of Ordnance Survey on behalf of HMSO.
 © Crown copyright and database right 2014. All rights reserved.
 Ordnance Survey Licence number 100046668.

This drawing is not to be used in whole or part other than for the intended purpose and project as defined on this drawing. Refer to the contract for full terms and conditions.



NOTES:
 1. All dimensions are in metres unless stated otherwise.

This OS Mastermap was obtained in March 2014 and is for illustration purposes only.

A	08/09/14	DMRB Stage 2 Report	DAD	CMM	GAH	EHB
Rev	Rev. Date	Purpose of revision	Drawn	Checked	Rev'd	Apprv'd

JACOBS
 85 Bothwell St, Glasgow, G2 7HX
 Tel: +44(0)141 243 8000 Fax: +44(0)141 226 3109
 www.jacobs.com

Client

Project

Drawing title
**DMRB STAGE 2
 INVERNESS TO GOLLANFIELD
 NEWTON JUNCTION A
 OPTION 1B**

Drawing status
PRELIMINARY

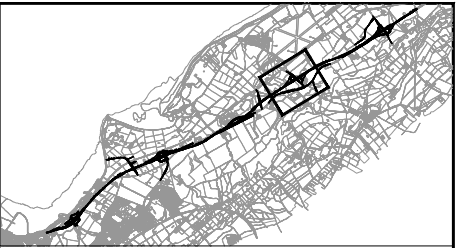
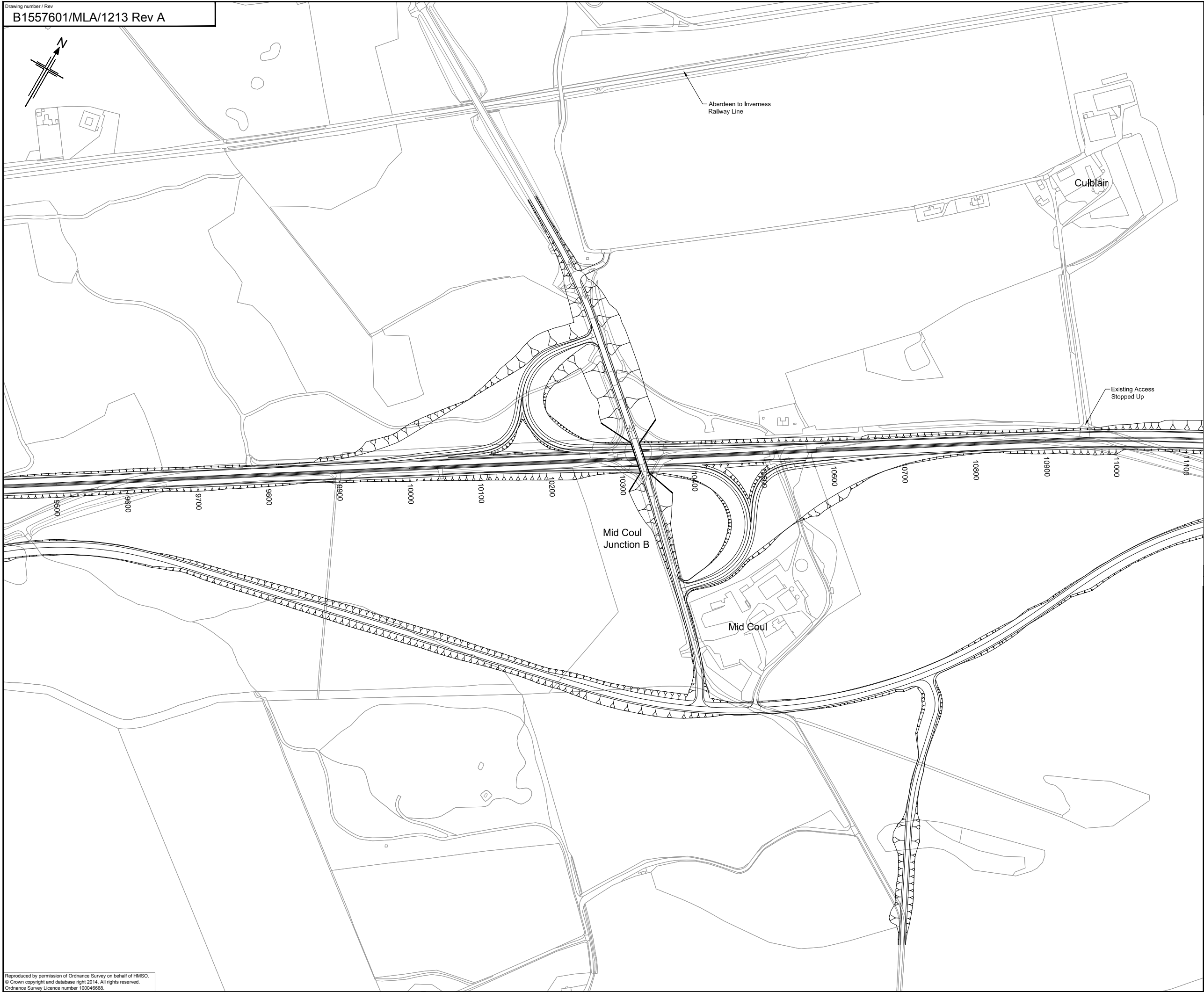
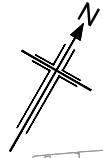
Scale
 1:2,500 @ A1 **DO NOT SCALE**

Jacobs No. B1557601

Drawing number
B1557601/MLA/1212

Rev
A

Reproduced by permission of Ordnance Survey on behalf of HMSO.
 © Crown copyright and database right 2014. All rights reserved.
 Ordnance Survey Licence number 100046668.



NOTES:
 1. All dimensions are in metres unless stated otherwise.

A	08/09/14	DMRB Stage 2 Report	DAD	CMM	GAH	EHB
Rev	Rev. Date	Purpose of revision	Drawn	Checked	Rev'd	Apprv'd

JACOBS
 85 Bothwell St, Glasgow, G2 7HX
 Tel: +44(0)141 243 8000 Fax: +44(0)141 226 3109
 www.jacobs.com



Drawing title
**DMRB STAGE 2
 INVERNESS TO GOLLANFIELD
 MID COUL JUNCTION B
 OPTION 1B**

Drawing status
PRELIMINARY

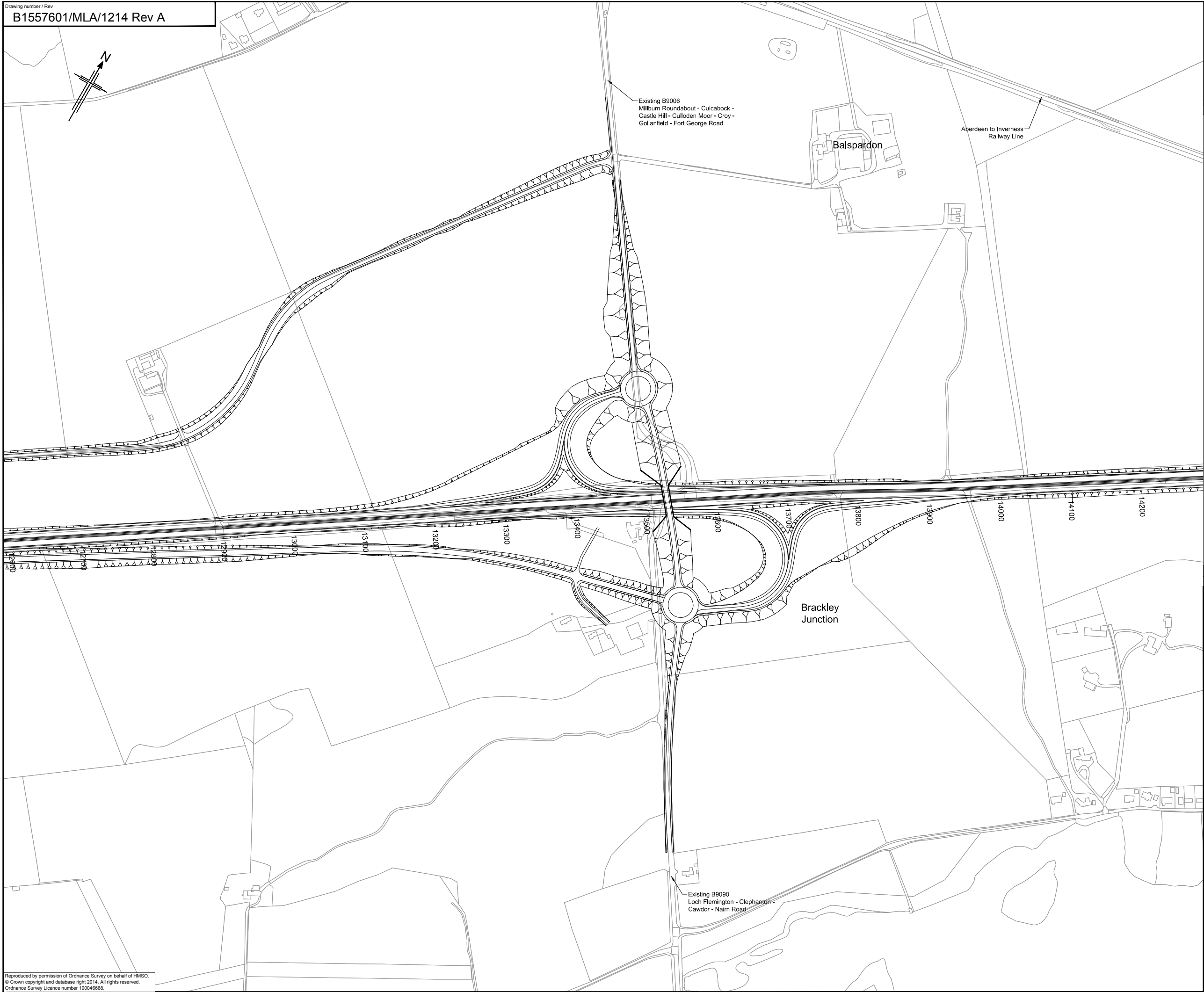
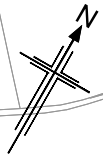
Scale
 1:2,500 @ A1 **DO NOT SCALE**

Jacobs No. B1557601
 Client no.

Drawing number
B1557601/MLA/1213 Rev
A

Reproduced by permission of Ordnance Survey on behalf of HMSO.
 © Crown copyright and database right 2014. All rights reserved.
 Ordnance Survey Licence number 100046668.

This drawing is not to be used in whole or part other than for the intended purpose and project as defined on this drawing. Refer to the contract for full terms and conditions.



NOTES:
 1. All dimensions are in metres unless stated otherwise.

This OS Mastermap was obtained in March 2014 and is for illustration purposes only.

A	08/09/14	DMRB Stage 2 Report	DAD	CMM	GAH	EHB
Rev	Rev. Date	Purpose of revision	Drawn	Checked	Rev'd	Apprv'd

JACOBS
 85 Bothwell St, Glasgow, G2 7HX
 Tel: +44(0)141 243 8000 Fax: +44(0)141 226 3109
 www.jacobs.com



Drawing title
 DMRB STAGE 2
 INVERNESS TO GOLLANFIELD
 BRACKLEY JUNCTION
 OPTION 1B

Drawing status
 PRELIMINARY

Scale
 1:2,500 @ A1 DO NOT SCALE

Jacobs No.
 B1557601

Drawing number
 B1557601/MLA/1214

Rev
 A