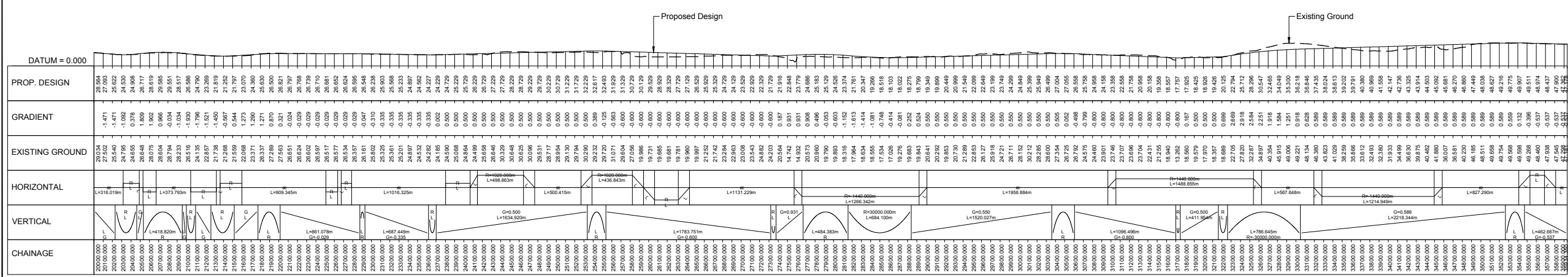



Reproduced by permission of Ordnance Survey on behalf of HMSO.
 © Crown copyright and database right 2014. All rights reserved.
 Ordnance Survey Licence number 100046668.

NOTES:
 1. All dimensions are in metres unless stated otherwise.

This OS Mastermap was obtained in March 2014 and is for illustration purposes only.



LONGITUDINAL SECTION (CHAINAGE 20000m TO 35934.350m)



A	08/09/14	DMRB Stage 2 Report	DAD	CMM	GAH	EHB
Rev	Rev. Date	Purpose of revision	Drawn	Checked	Rev'd	Apprv'd

JACOBS
 95 Bothwell St, Glasgow, G2 7HX
 Tel: +44(0)141 243 8000 Fax: +44(0)141 226 3109
 www.jacobs.com

Client

TRANSPORT SCOTLAND
 COMHAIL ALBA

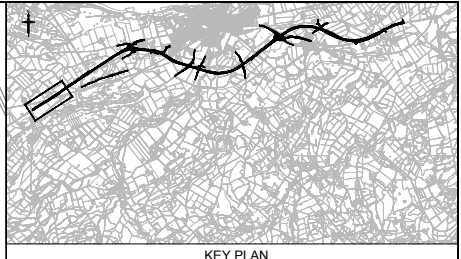
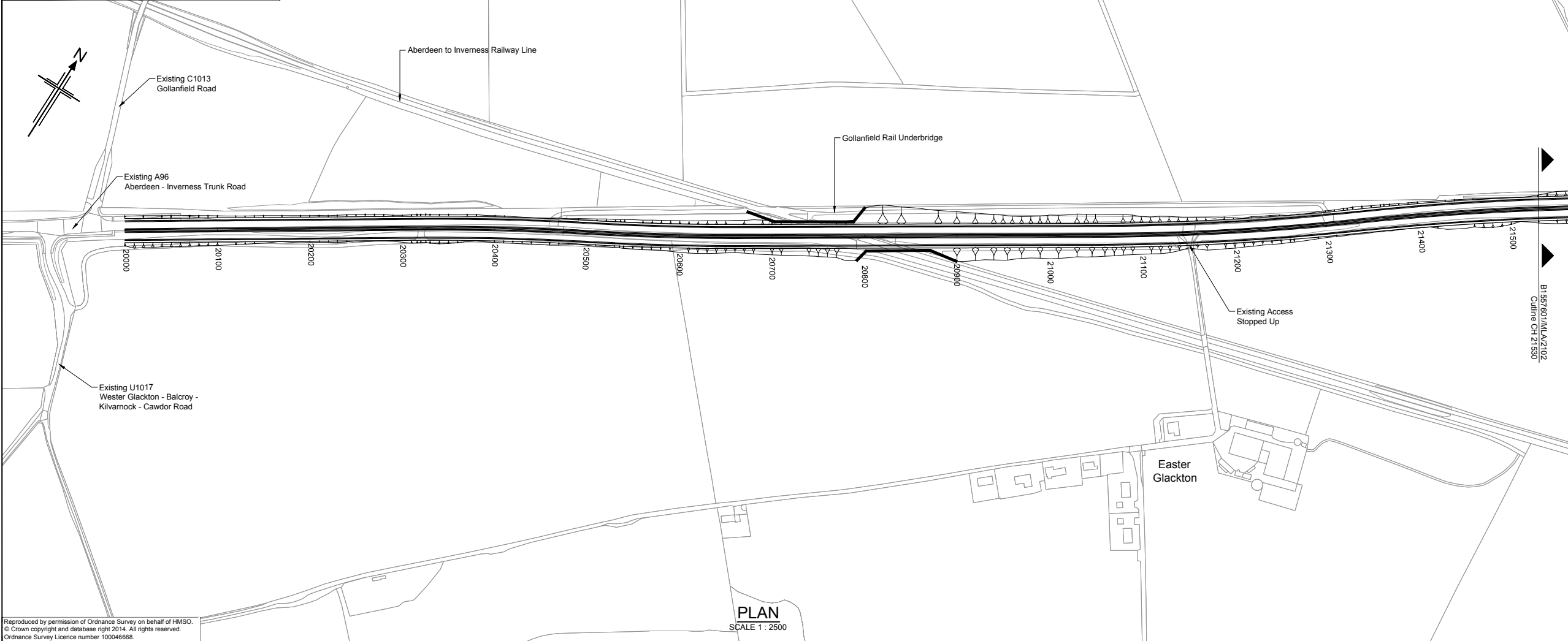
Project

A96 DUALLING
 INVERNESS TO NAIRN
 (incl. Nairn Bypass)

Drawing title
**DMRB STAGE 2
 NAIRN BYPASS
 OPTION 2A PLAN & PROFILE
 CH 20000 TO CH 35934.350**

Drawing status	PRELIMINARY	
Scale	AS SHOWN @ A1	DO NOT SCALE
Jacobs No.	B1557601	
Client no.		
Drawing number	B1557601/MLA/2100	Rev
		A

This drawing is not to be used in whole or part other than for the intended purpose and project as defined on this drawing. Refer to the contract for full terms and conditions.



NOTES:
1. All dimensions are in metres unless stated otherwise.

This OS Mastermap was obtained in March 2014 and is for illustration purposes only.

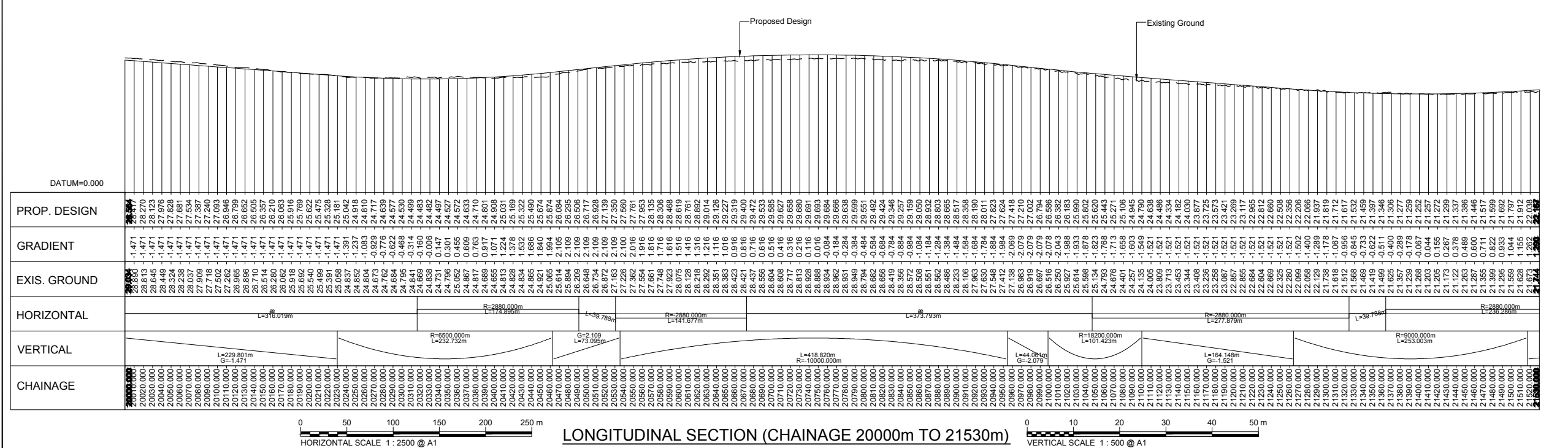
Reproduced by permission of Ordnance Survey on behalf of HMSO.
© Crown copyright and database right 2014. All rights reserved.
Ordnance Survey Licence number 100046668.

A	08/09/14	DMRB Stage 2 Report	DAD	CMM	GAH	EHB
Rev	Rev. Date	Purpose of revision	Drawn	Checked	Rev'd	Apprv'd

JACOBS
95 Bothwell St, Glasgow, G2 7HX
Tel: +44(0)141 243 8000 Fax: +44(0)141 226 3109
www.jacobs.com

Client
TRANSPORT SCOTLAND
COMHAIL ALBA

Project
A96 DUALING
INVERNESS TO NAIRN
(incl. Nairn Bypass)



Drawing title
**DMRB STAGE 2
NAIRN BYPASS
OPTION 2A PLAN & PROFILE
CH 2000 TO CH 21530**

Drawing status
PRELIMINARY

Scale
AS SHOWN @ A1 | DO NOT SCALE

Jacobs No.
B1557601

Client no.

Drawing number
B1557601/MLA/2101

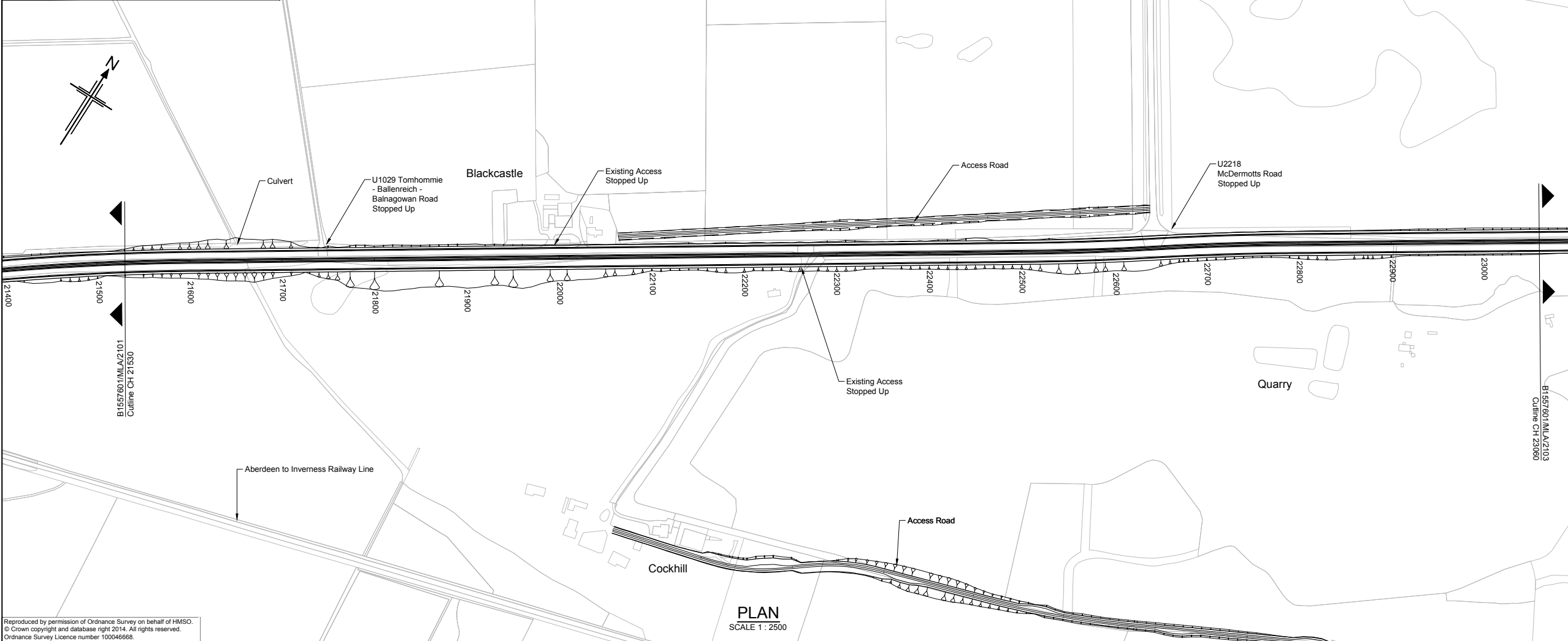
Rev
A

This drawing is not to be used in whole or part other than for the intended purpose and project as defined on this drawing. Refer to the contract for full terms and conditions.




KEY PLAN

NOTES:
 1. All dimensions are in metres unless stated otherwise.



Reproduced by permission of Ordnance Survey on behalf of HMSO.
 © Crown copyright and database right 2014. All rights reserved.
 Ordnance Survey Licence number 100046668.

This OS Mastermap was obtained in March 2014 and is for illustration purposes only.



A	08/09/14	DMRB Stage 2 Report	DAD	CMM	GAH	EHB
Rev	Rev. Date	Purpose of revision	Drawn	Checked	Rev'd	Apprv'd



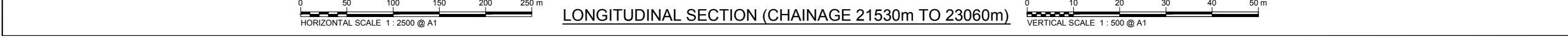
Drawing title
**DMRB STAGE 2
 NAIRN BYPASS
 OPTION 2A PLAN & PROFILE
 CH 21530 TO CH 23060**

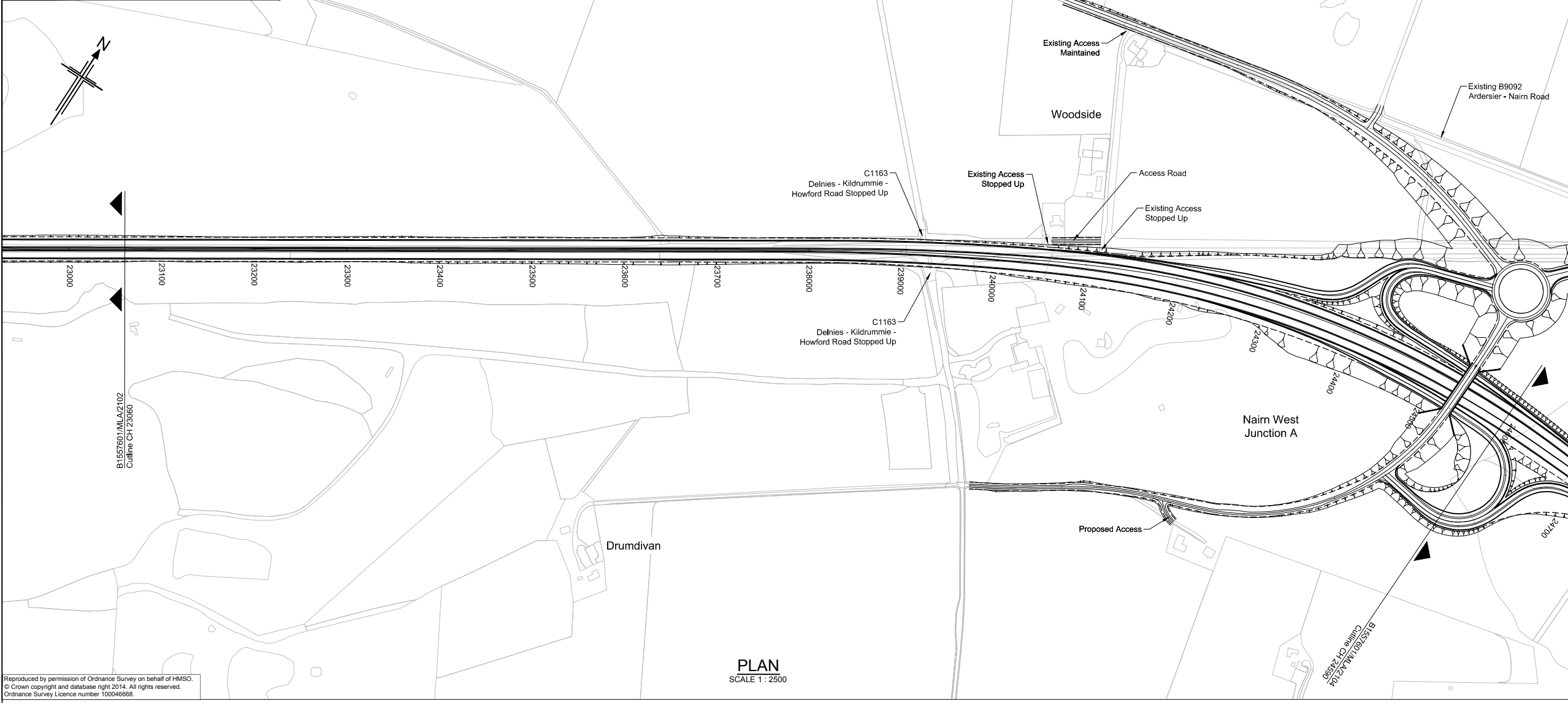
Drawing status
PRELIMINARY

Scale
 AS SHOWN @ A1 | DO NOT SCALE

Drawing number
B1557601/MLA/2102

Rev
A



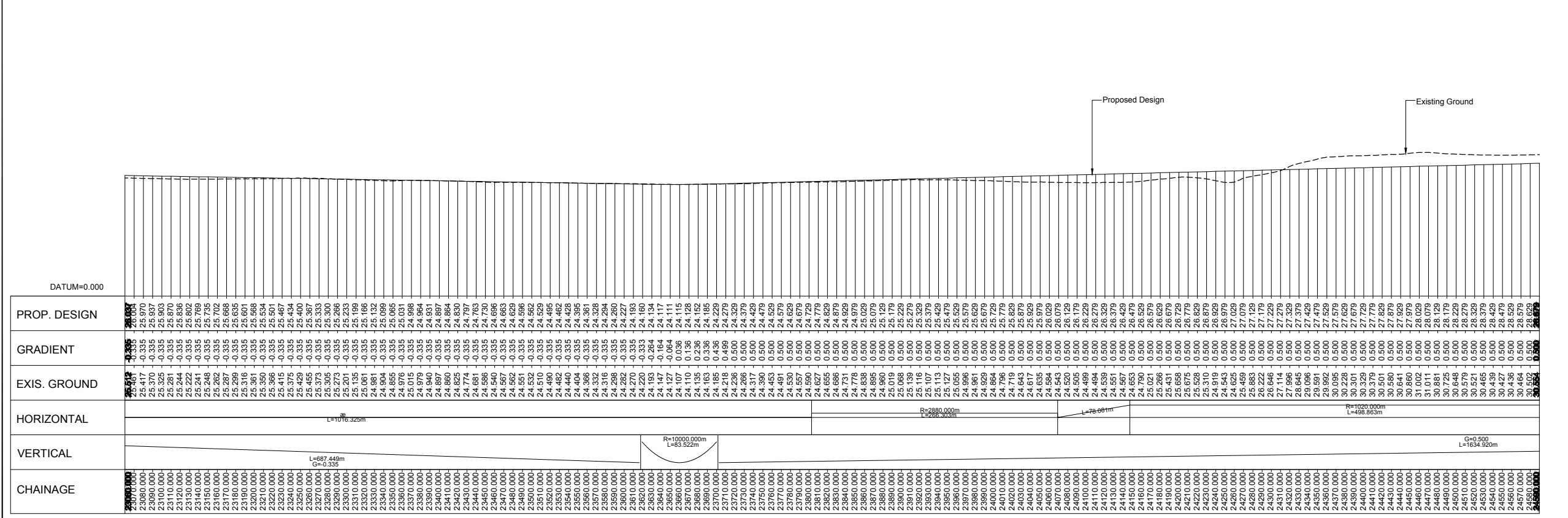


Reproduced by permission of Ordnance Survey on behalf of HMSO.
 © Crown copyright and database right 2014. All rights reserved.
 Ordnance Survey Licence number 100046668.



NOTES:
 1. All dimensions are in metres unless stated otherwise.
 2. For Nairn West Junction A refer to drawing No. B1557601/MLA/2112

This OS Mastermap was obtained in March 2014 and is for illustration purposes only.



A	08/09/14	DMRB Stage 2 Report	DAD	CMM	GAH	EHB
Rev	Rev. Date	Purpose of revision	Drawn	Checked	Rev'd	Apprv'd

JACOBS
 95 Bothwell St, Glasgow, G2 7HX
 Tel: +44(0)141 243 8000 Fax: +44(0)141 226 3109
 www.jacobs.com

Client

TRANSPORT SCOTLAND
 COMHAIL ALBA

Project

A95 DUALLING
 INVERNESS TO NAIRN
 (incl. Nairn Bypass)


Drawing title
**DMRB STAGE 2
 NAIRN BYPASS
 OPTION 2A PLAN & PROFILE
 CH 23060 TO CH 24590**

Drawing status
PRELIMINARY

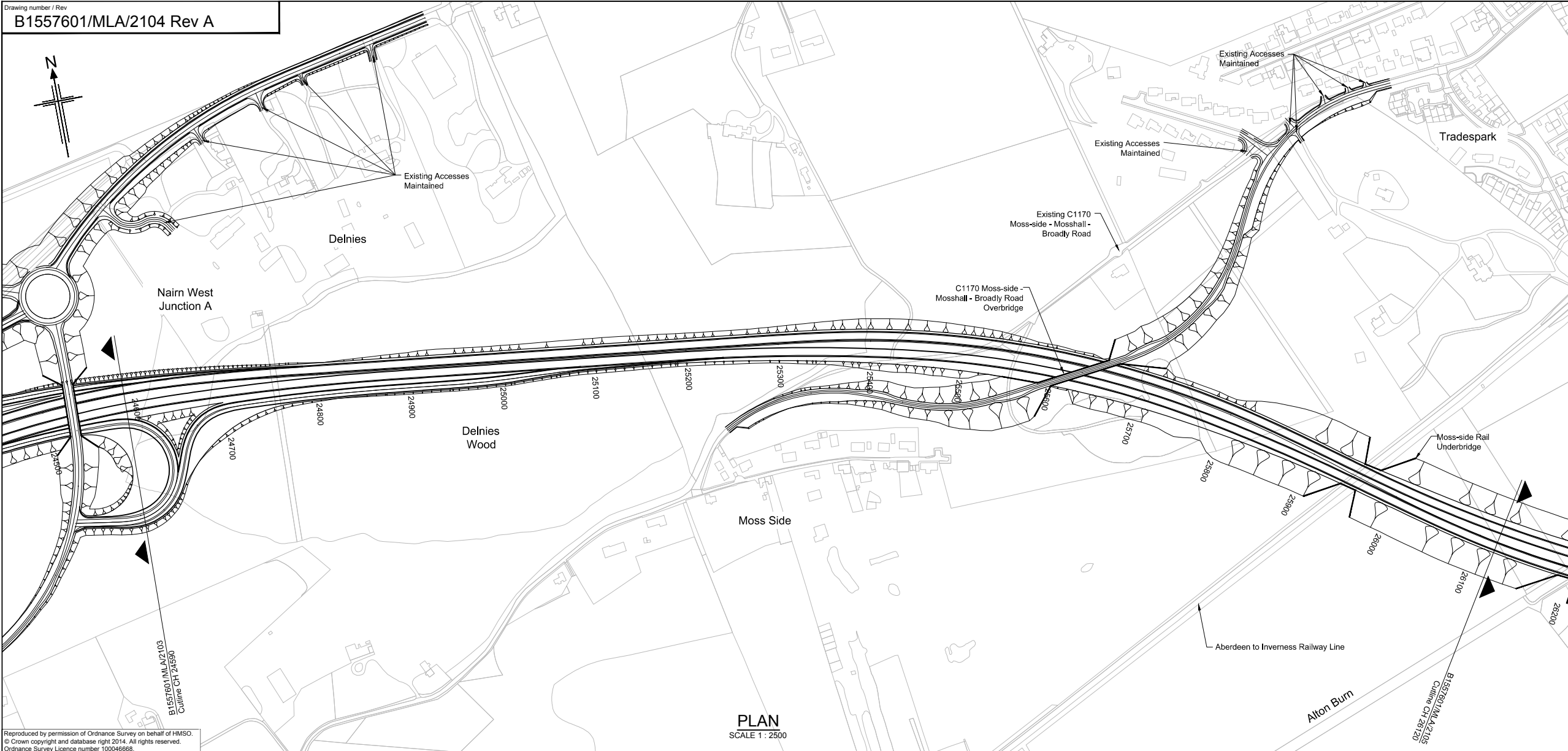
Scale
 AS SHOWN @ A1 | DO NOT SCALE

Drawing number
B1557601/MLA/2103

Rev
A



This drawing is not to be used in whole or part other than for the intended purpose and project as defined on this drawing. Refer to the contract for full terms and conditions.



NOTES:
 1. All dimensions are in metres unless stated otherwise.
 2. For Naim West Junction A refer to drawing No. B1557601/MLA/2112

This OS Mastermap was obtained in March 2014 and is for illustration purposes only.

Reproduced by permission of Ordnance Survey on behalf of HMSO.
 © Crown copyright and database right 2014. All rights reserved.
 Ordnance Survey Licence number 100046668.

A	08/09/14	DMRB Stage 2 Report	DAD	CMM	GAH	EBH
Rev	Rev. Date	Purpose of revision	Drawn	Checked	Rev'd	Apprv'd

JACOBS
 95 Bothwell St, Glasgow, G2 7HX
 Tel: +44(0)141 243 8000 Fax: +44(0)141 226 3109
 www.jacobs.com

Client

TRANSPORT SCOTLAND
 COMHAIL ALBA

Project

A95 DUALLING
 INVERNESS TO NAIRN
 (incl. Naim-Bypass)

Drawing title
**DMRB STAGE 2
 NAIRN BYPASS
 OPTION 2A PLAN & PROFILE
 CH 24590 TO CH 26120**

Drawing status
PRELIMINARY

Scale
 AS SHOWN @ A1 | DO NOT SCALE

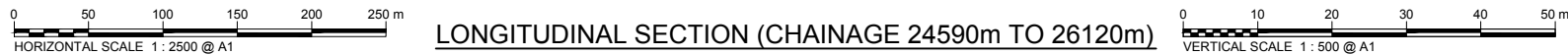

Jacobs No.
 B1557601

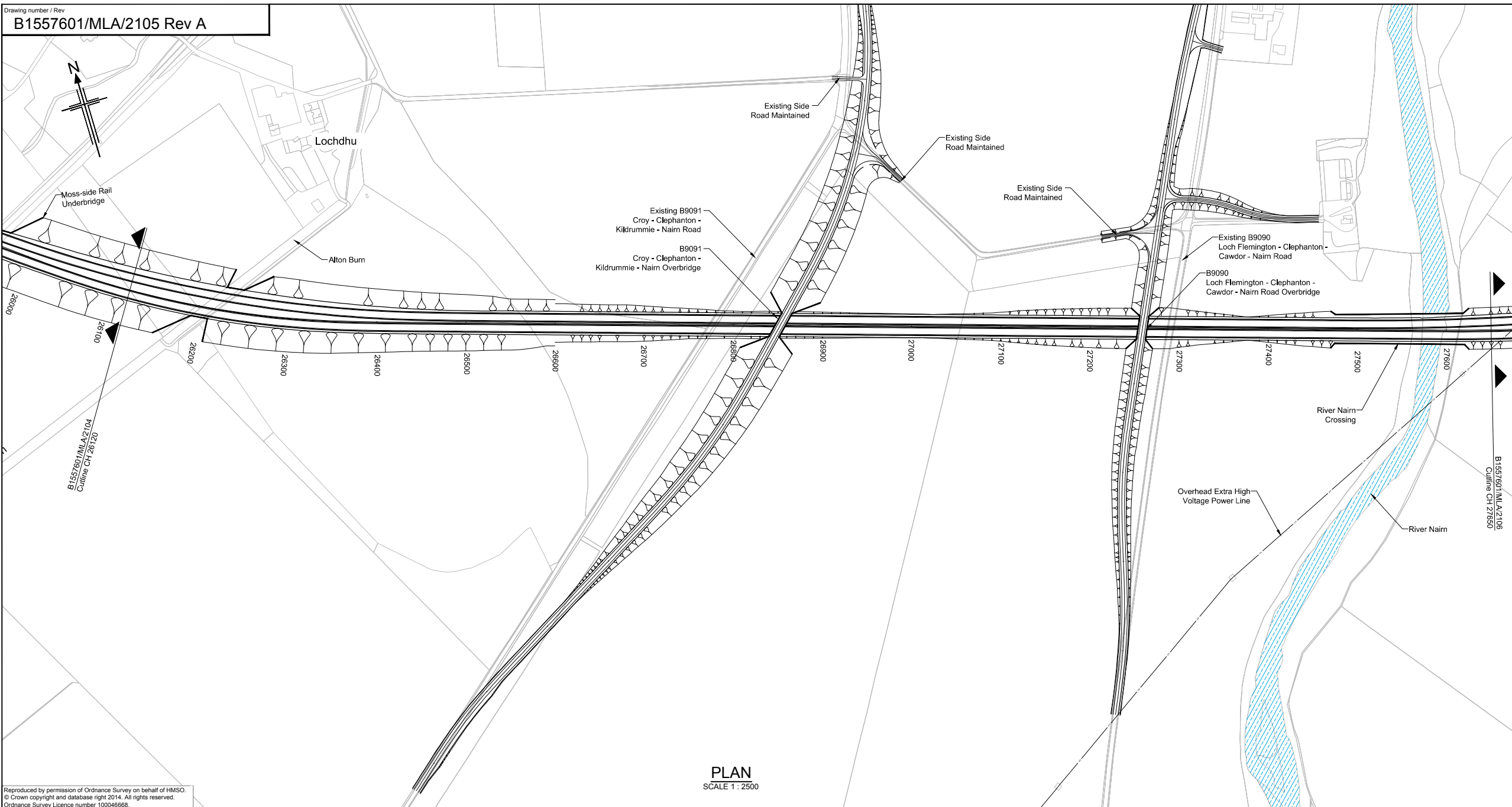
Client no.

Drawing number
B1557601/MLA/2104

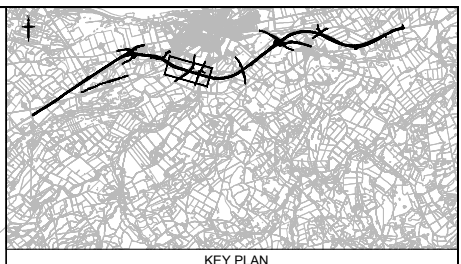
Rev
A

This drawing is not to be used in whole or part other than for the intended purpose and project as defined on this drawing. Refer to the contract for full terms and conditions.





Reproduced by permission of Ordnance Survey on behalf of HMSO.
 © Crown copyright and database right 2014. All rights reserved.
 Ordnance Survey Licence number 100046668.



NOTES:
 1. All dimensions are in metres unless stated otherwise.
 2. For B9090 & B9091 refer to drawing No. B1557601/MLA/2114

This OS Mastermap was obtained in March 2014 and is for illustration purposes only.

A	08/09/14	DMRB Stage 2 Report	DAD	CMM	GAH	EBH
Rev	Rev. Date	Purpose of revision	Drawn	Checked	Rev'd	Apprv'd



Drawing title
**DMRB STAGE 2
 NAIRN BYPASS
 OPTION 2A PLAN & PROFILE
 CH 26120 TO CH 27650**

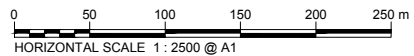
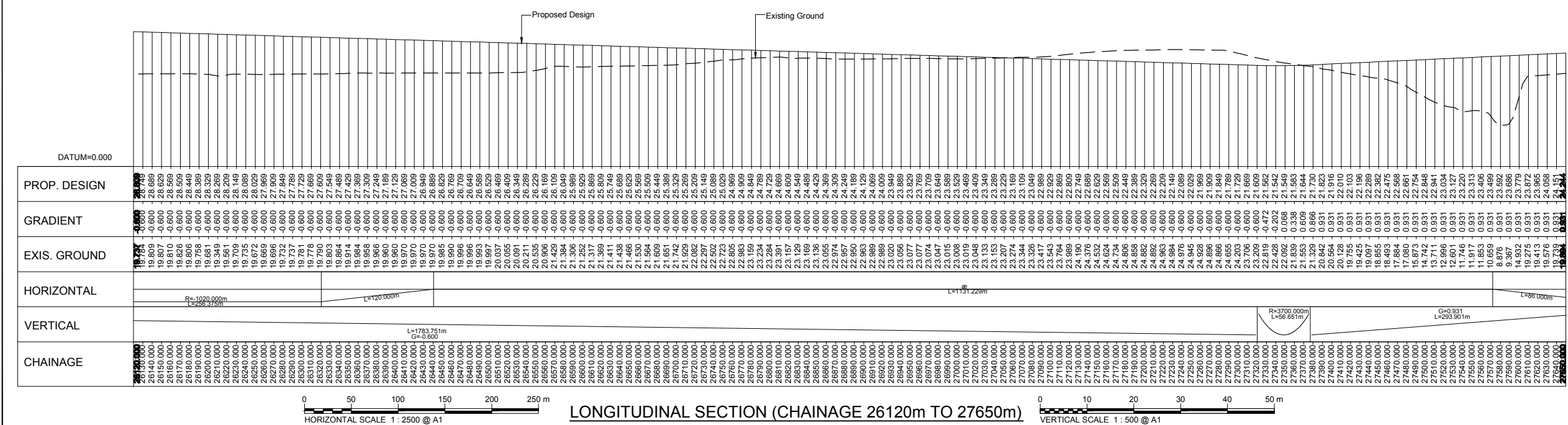
Drawing status
PRELIMINARY

Scale	AS SHOWN @ A1	DO NOT SCALE
Jacobs No.	B1557601	

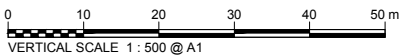
Drawing number
B1557601/MLA/2105

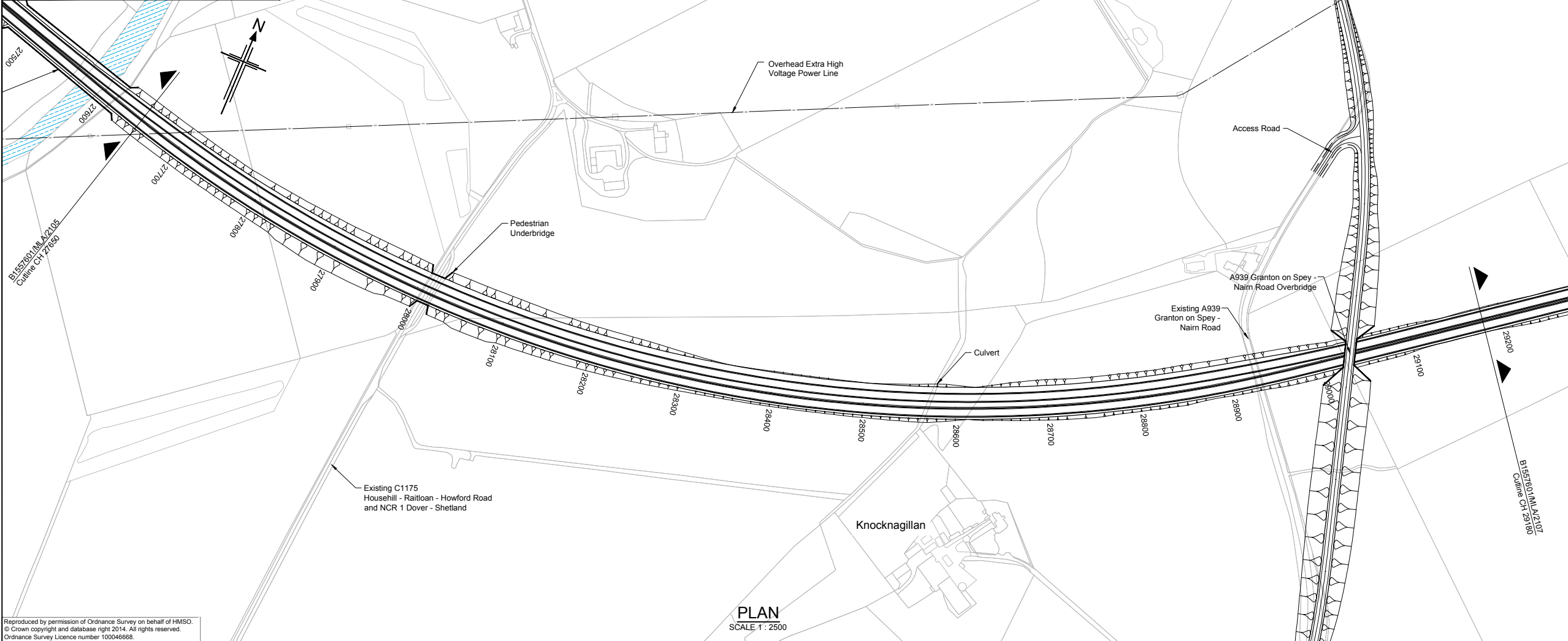
Rev
A

This drawing is not to be used in whole or part other than for the intended purpose and project as defined on this drawing. Refer to the contract for full terms and conditions.

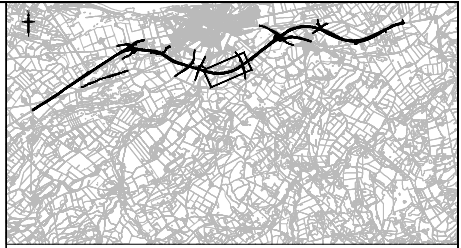


LONGITUDINAL SECTION (CHAINAGE 26120m TO 27650m)





Reproduced by permission of Ordnance Survey on behalf of HMSO. © Crown copyright and database right 2014. All rights reserved. Ordnance Survey Licence number 100046668.



KEY PLAN

NOTES:
1. All dimensions are in metres unless stated otherwise.

This OS Mastermap was obtained in March 2014 and is for illustration purposes only.

A	08/09/14	DMRB Stage 2 Report	DAD	CMM	GAH	EHB
Rev	Rev. Date	Purpose of revision	Drawn	Checked	Rev'd	Apprv'd

JACOBS
95 Bothwell St, Glasgow, G2 7HX
Tel: +44(0)141 243 8000 Fax: +44(0)141 226 3109
www.jacobs.com

Client
TRANSPORT SCOTLAND
COMHAIL ALBA

Project
A95 DUALING
INVERNESS TO NAIRN
(incl. Nairn Bypass)

Drawing title
**DMRB STAGE 2
NAIRN BYPASS
OPTION 2A PLAN & PROFILE
CH 27650 TO CH 29180**

Drawing status
PRELIMINARY

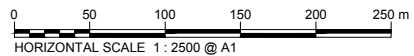
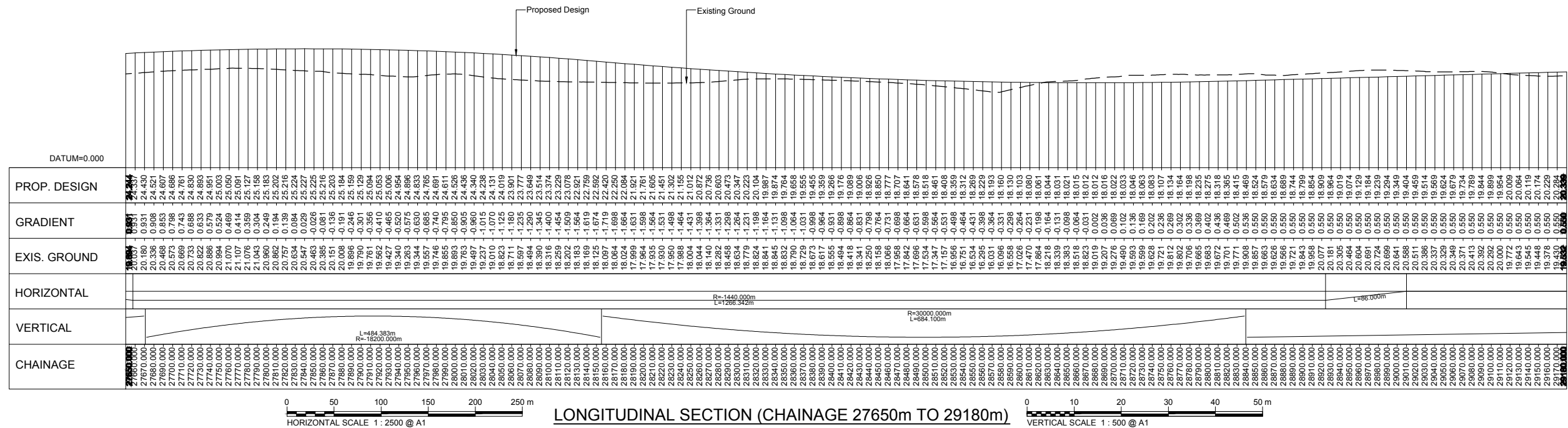
Scale	AS SHOWN @ A1	DO NOT SCALE
-------	---------------	--------------

Jacobs No. B1557601

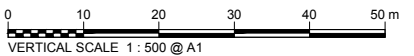
Drawing number
B1557601/MLA/2106

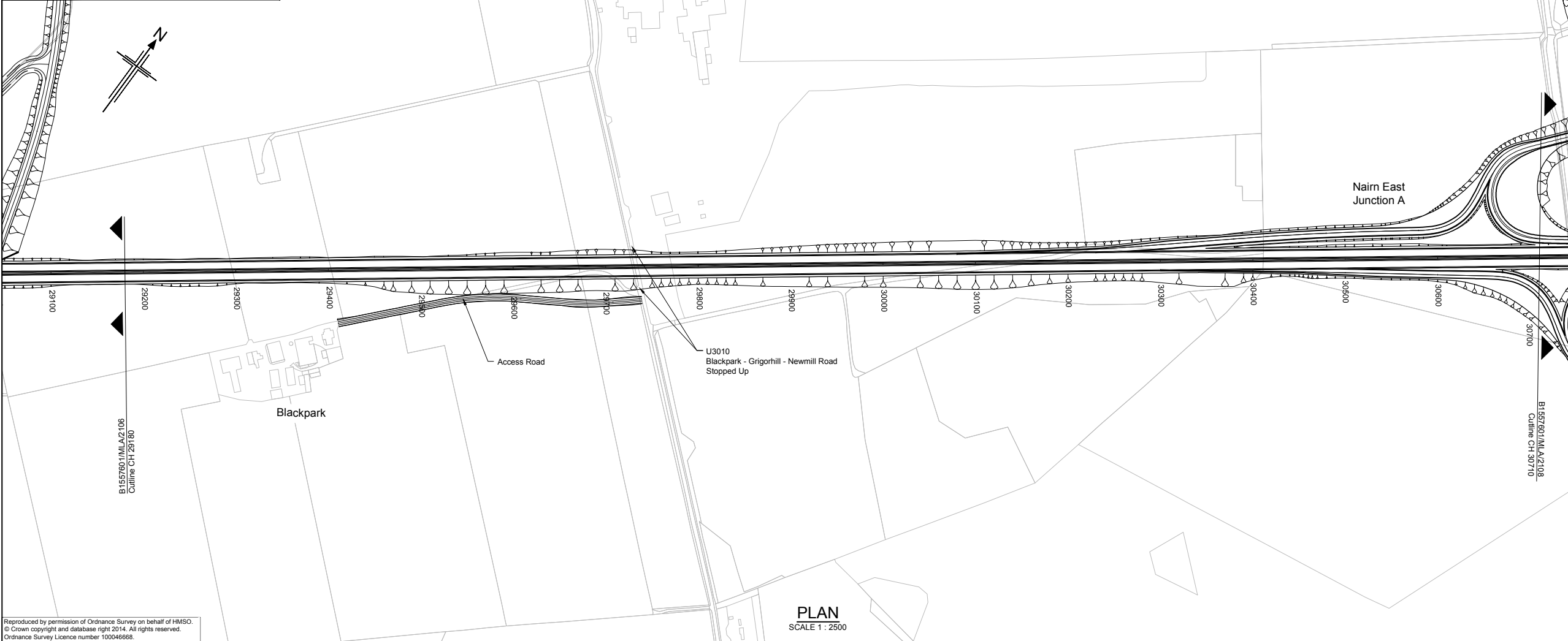
Rev
A

This drawing is not to be used in whole or part other than for the intended purpose and project as defined on this drawing. Refer to the contract for full terms and conditions.



LONGITUDINAL SECTION (CHAINAGE 27650m TO 29180m)

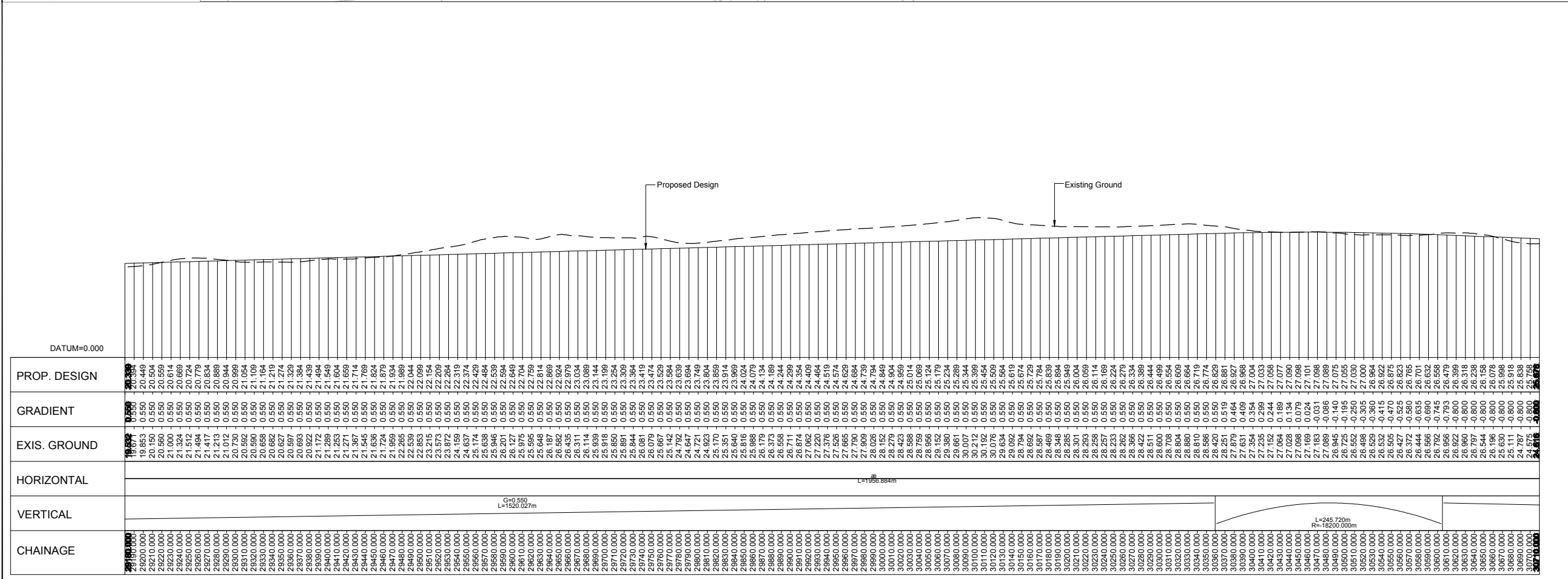


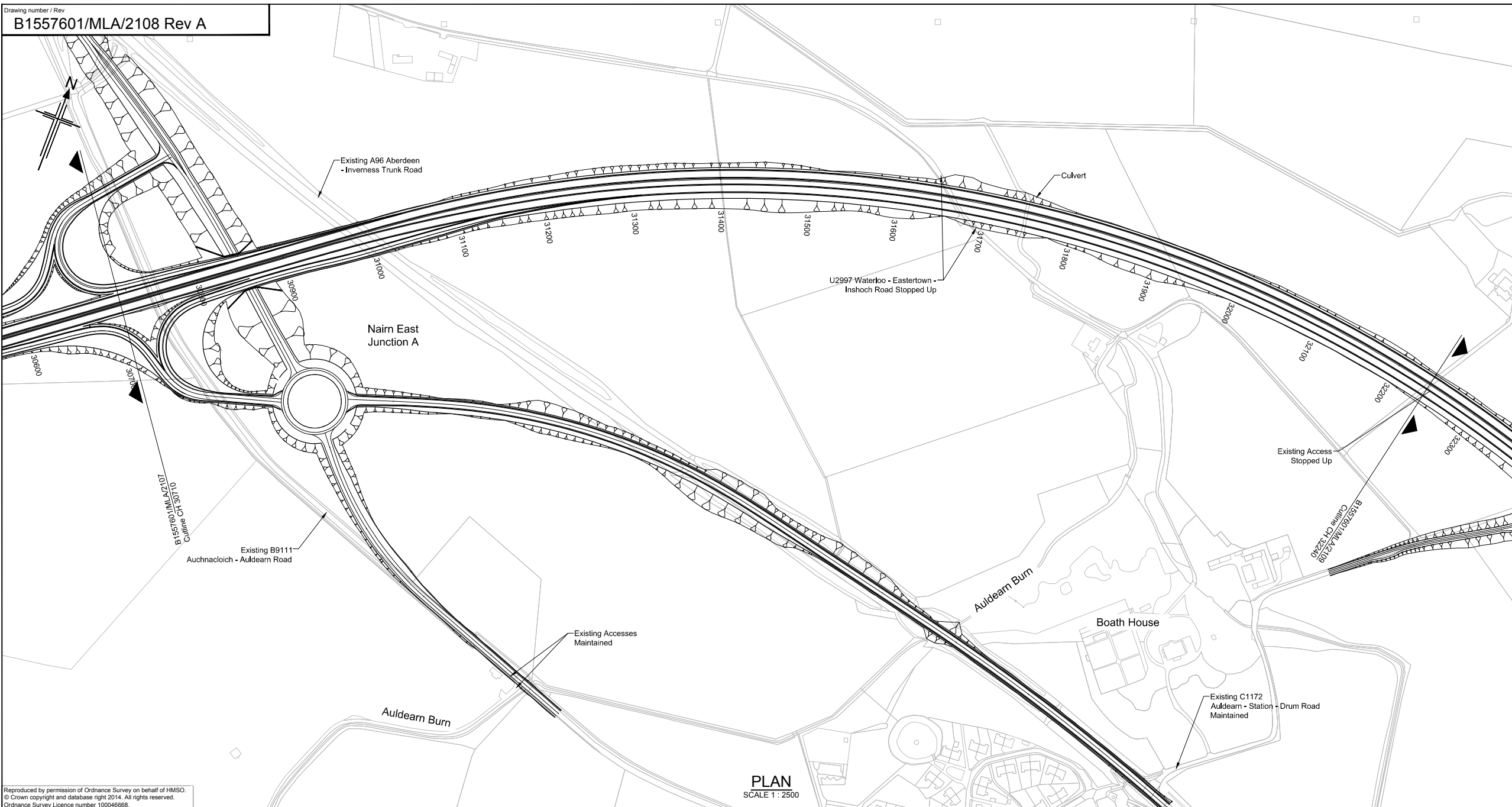


Reproduced by permission of Ordnance Survey on behalf of HMSO.
© Crown copyright and database right 2014. All rights reserved.
Ordnance Survey Licence number 100046668.

- NOTES:
- All dimensions are in metres unless stated otherwise.
 - For Nairn East Junction A refer to drawing No. B1557601/MLA/2113

This OS Mastermap was obtained in March 2014 and is for illustration purposes only.





PLAN
 SCALE 1 : 2500

Reproduced by permission of Ordnance Survey on behalf of HMSO.
 © Crown copyright and database right 2014. All rights reserved.
 Ordnance Survey Licence number 100046668.



KEY PLAN

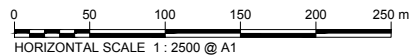
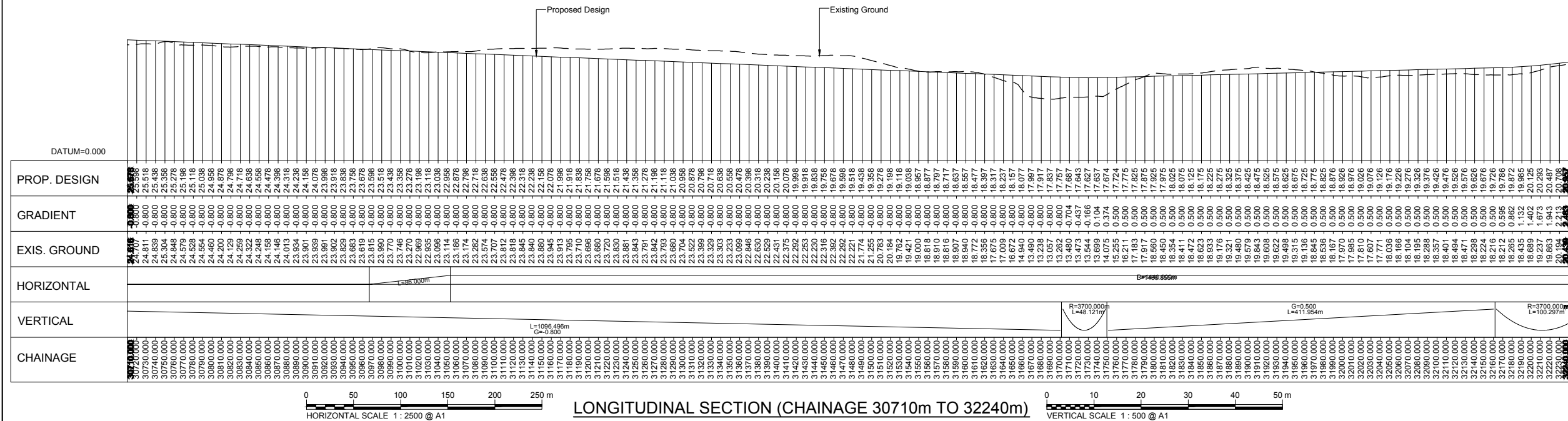
- NOTES:**
- All dimensions are in metres unless stated otherwise.
 - For Nairn East Junction A refer to drawing No. B1557601/MLA/2113

This OS Mastermap was obtained in March 2014 and is for illustration purposes only.

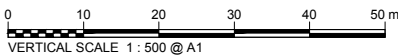
A	08/09/14	DMRB Stage 2 Report	DAD	CMM	GAH	EHB
Rev	Rev. Date	Purpose of revision	Drawn	Checked	Rev'd	Apprv'd



95 Bothwell St, Glasgow, G2 7HX
 Tel: +44(0)141 243 8000 Fax: +44(0)141 226 3109
 www.jacobs.com



LONGITUDINAL SECTION (CHAINAGE 30710m TO 32240m)

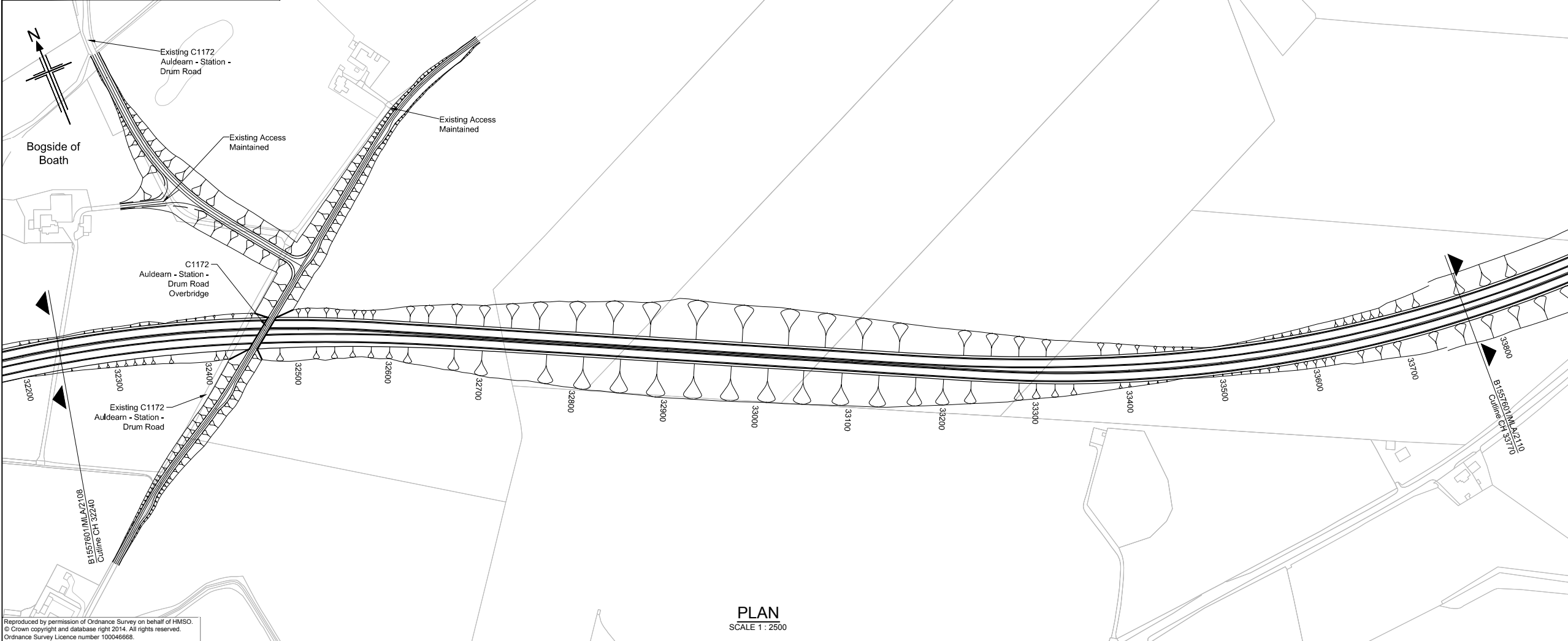


Drawing title
**DMRB STAGE 2
 NAIRN BYPASS
 OPTION 2A PLAN & PROFILE
 CH 30710 TO CH 32240**

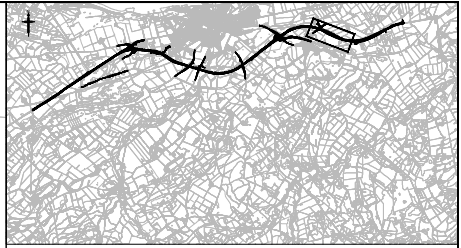
Drawing status
PRELIMINARY

Scale	AS SHOWN @ A1	DO NOT SCALE
Jacobs No.	B1557601	
Client no.		
Drawing number	B1557601/MLA/2108	Rev
		A

This drawing is not to be used in whole or part other than for the intended purpose and project as defined on this drawing. Refer to the contract for full terms and conditions.

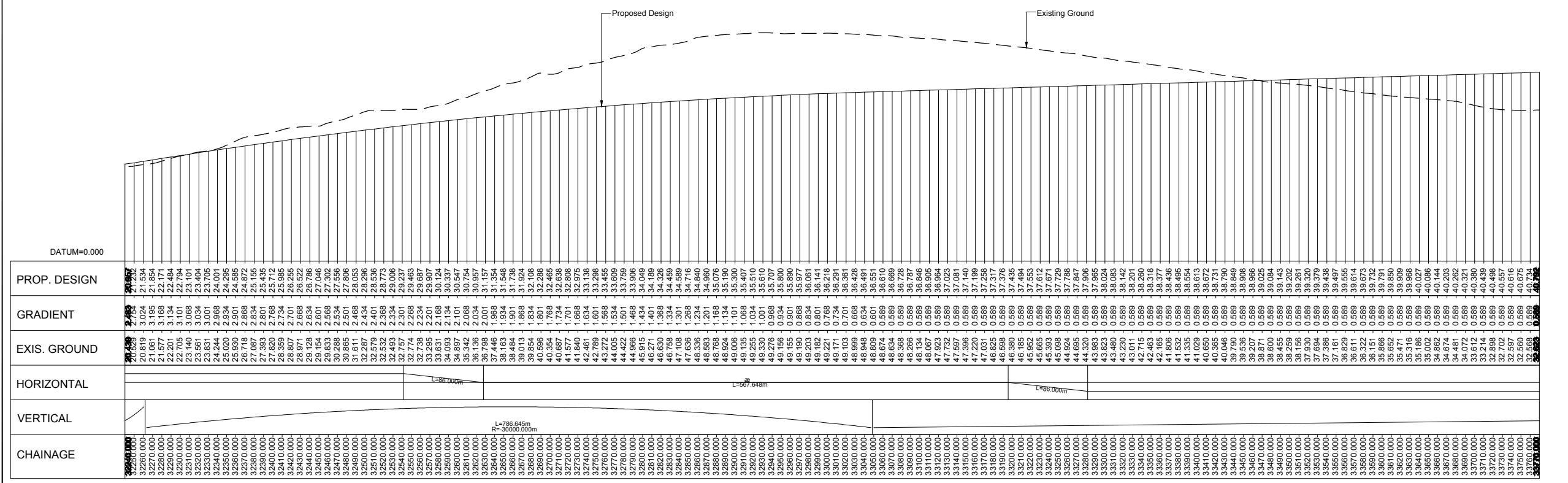


Reproduced by permission of Ordnance Survey on behalf of HMSO. © Crown copyright and database right 2014. All rights reserved. Ordnance Survey Licence number 100046668.



NOTES:
1. All dimensions are in metres unless stated otherwise.

This OS Mastermap was obtained in March 2014 and is for illustration purposes only.



A	08/09/14	DMRB Stage 2 Report	DAD	CMM	GAH	EHB
Rev	Rev. Date	Purpose of revision	Drawn	Checked	Rev'd	Apprv'd

JACOBS
95 Bothwell St, Glasgow, G2 7HX
Tel: +44(0)141 243 8000 Fax: +44(0)141 226 3109
www.jacobs.com

Client

TRANSPORT SCOTLAND
COMHAIL ALBA

Project

A95
DUALLING
INVERNESS TO NAIRN
(incl. Inverness Bypass)

Drawing title
**DMRB STAGE 2
NAIRN BYPASS
OPTION 2A PLAN & PROFILE
CH 32240 TO CH 33770**

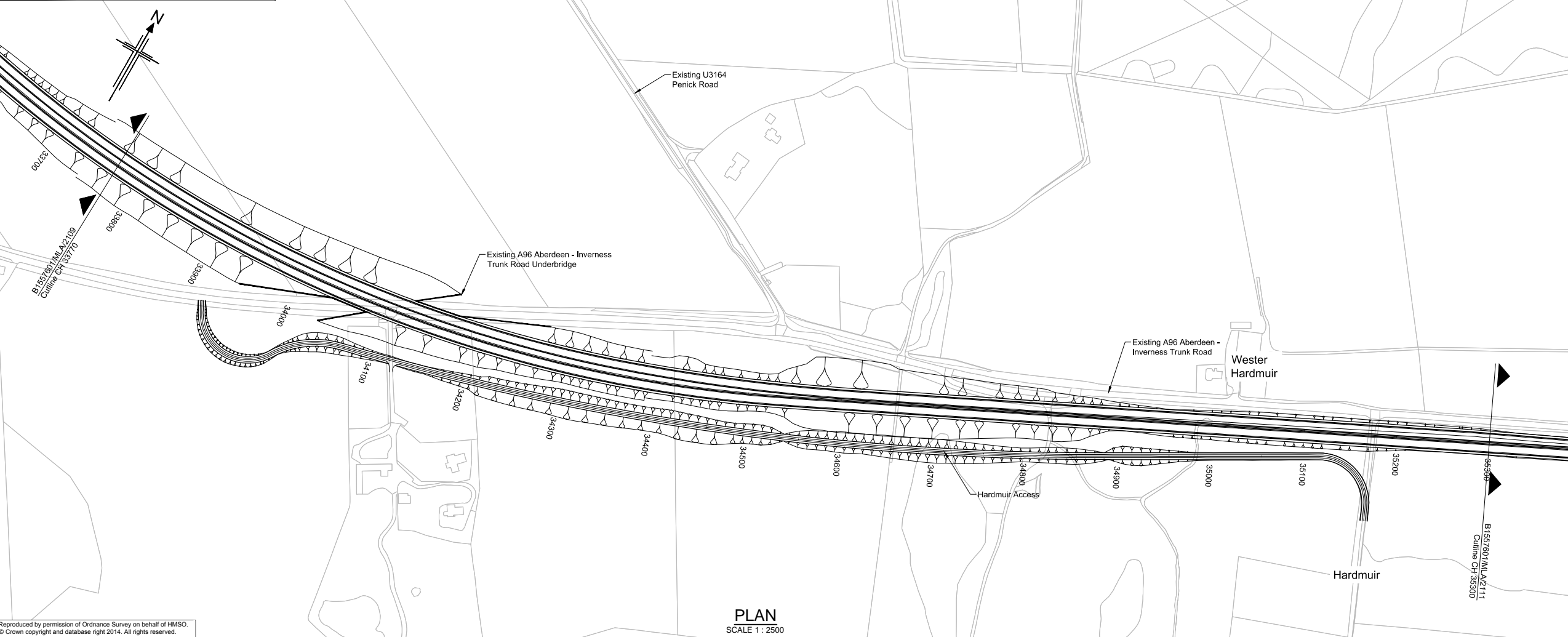
Drawing status
PRELIMINARY

Scale	AS SHOWN @ A1	DO NOT SCALE
Jacobs No.	B1557601	
Client no.		

Drawing number
B1557601/MLA/2109

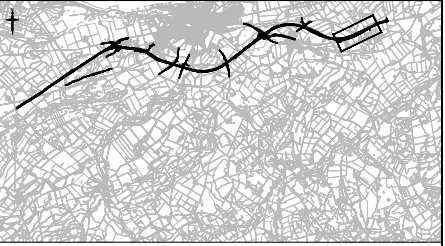
Rev
A

This drawing is not to be used in whole or part other than for the intended purpose and project as defined on this drawing. Refer to the contract for full terms and conditions.



PLAN
SCALE 1 : 2500

Reproduced by permission of Ordnance Survey on behalf of HMSO.
© Crown copyright and database right 2014. All rights reserved.
Ordnance Survey Licence number 100046668.



KEY PLAN

NOTES:
1. All dimensions are in metres unless stated otherwise.

This OS Mastermap was obtained in March 2014
and is for illustration purposes only.

A	08/09/14	DMRB Stage 2 Report	DAD	CMM	GAH	EHB
---	----------	---------------------	-----	-----	-----	-----

JACOBS
95 Bothwell St, Glasgow, G2 7HX
Tel: +44(0)141 243 8000 Fax: +44(0)141 226 3109
www.jacobs.com

Client

Project

Drawing title
**DMRB STAGE 2
NAIRN BYPASS
OPTION 2A PLAN & PROFILE
CH 33770 TO CH 35300**

Drawing status
PRELIMINARY

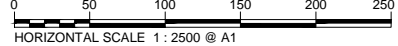
Scale
AS SHOWN @ A1 DO NOT SCALE

Jacobs No. B1557601

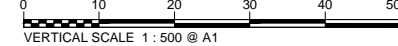
Drawing number
B1557601/MLA/2110
Rev **A**

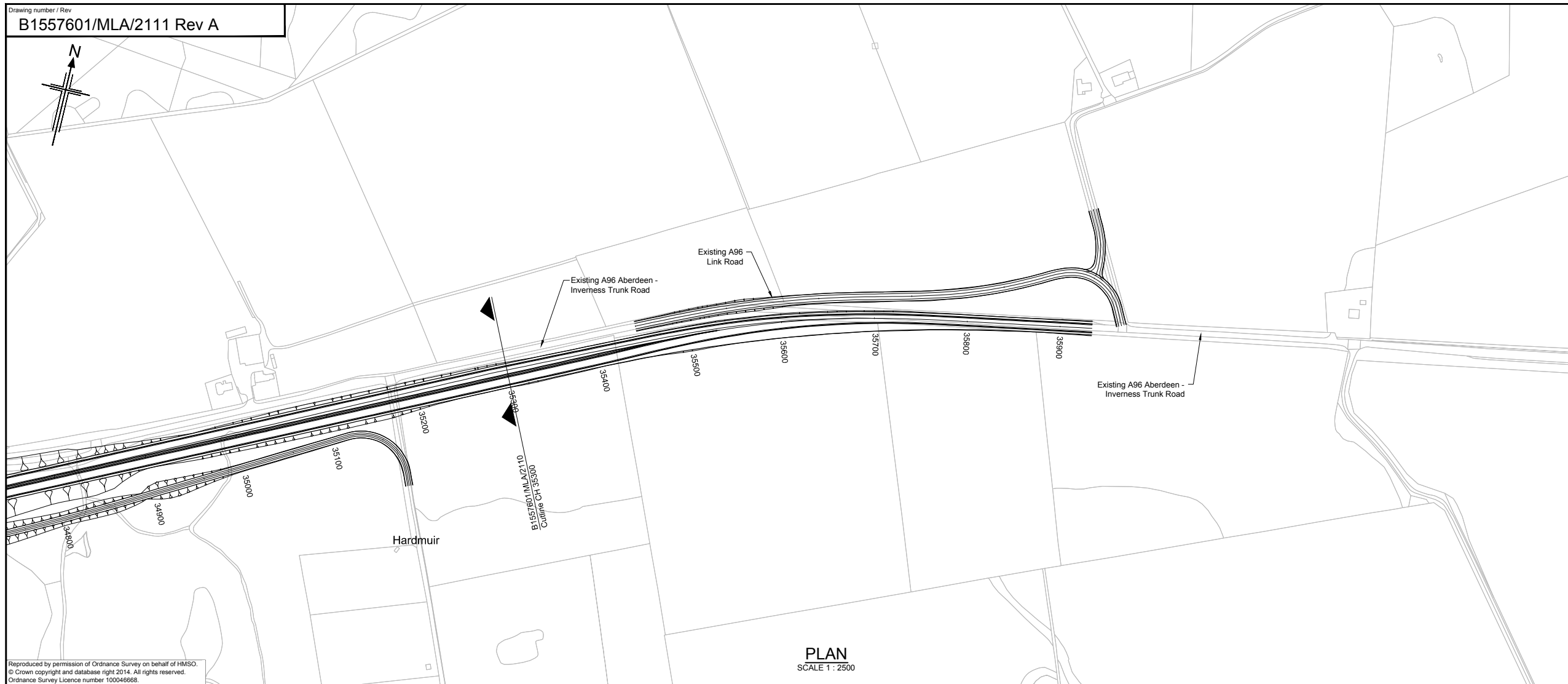
This drawing is not to be used in whole or part other than for the intended purpose and project as defined on this drawing. Refer to the contract for full terms and conditions.

	PROPOSED DESIGN	EXISTING GROUND
DATUM=0.000		
PROF. DESIGN	40.261	40.261
GRADIENT	0.589	0.589
EXIS. GROUND	32.600	32.600
HORIZONTAL	R=1440.000m L=1214.996m	
VERTICAL	G=0.589 L=2218.344m	
CHAINAGE	33770.000	33770.000
	33780.000	33780.000
	33790.000	33790.000
	33800.000	33800.000
	33810.000	33810.000
	33820.000	33820.000
	33830.000	33830.000
	33840.000	33840.000
	33850.000	33850.000
	33860.000	33860.000
	33870.000	33870.000
	33880.000	33880.000
	33890.000	33890.000
	33900.000	33900.000
	33910.000	33910.000
	33920.000	33920.000
	33930.000	33930.000
	33940.000	33940.000
	33950.000	33950.000
	33960.000	33960.000
	33970.000	33970.000
	33980.000	33980.000
	33990.000	33990.000
	34000.000	34000.000
	34010.000	34010.000
	34020.000	34020.000
	34030.000	34030.000
	34040.000	34040.000
	34050.000	34050.000
	34060.000	34060.000
	34070.000	34070.000
	34080.000	34080.000
	34090.000	34090.000
	34100.000	34100.000
	34110.000	34110.000
	34120.000	34120.000
	34130.000	34130.000
	34140.000	34140.000
	34150.000	34150.000
	34160.000	34160.000
	34170.000	34170.000
	34180.000	34180.000
	34190.000	34190.000
	34200.000	34200.000
	34210.000	34210.000
	34220.000	34220.000
	34230.000	34230.000
	34240.000	34240.000
	34250.000	34250.000
	34260.000	34260.000
	34270.000	34270.000
	34280.000	34280.000
	34290.000	34290.000
	34300.000	34300.000
	34310.000	34310.000
	34320.000	34320.000
	34330.000	34330.000
	34340.000	34340.000
	34350.000	34350.000
	34360.000	34360.000
	34370.000	34370.000
	34380.000	34380.000
	34390.000	34390.000
	34400.000	34400.000
	34410.000	34410.000
	34420.000	34420.000
	34430.000	34430.000
	34440.000	34440.000
	34450.000	34450.000
	34460.000	34460.000
	34470.000	34470.000
	34480.000	34480.000
	34490.000	34490.000
	34500.000	34500.000
	34510.000	34510.000
	34520.000	34520.000
	34530.000	34530.000
	34540.000	34540.000
	34550.000	34550.000
	34560.000	34560.000
	34570.000	34570.000
	34580.000	34580.000
	34590.000	34590.000
	34600.000	34600.000
	34610.000	34610.000
	34620.000	34620.000
	34630.000	34630.000
	34640.000	34640.000
	34650.000	34650.000
	34660.000	34660.000
	34670.000	34670.000
	34680.000	34680.000
	34690.000	34690.000
	34700.000	34700.000
	34710.000	34710.000
	34720.000	34720.000
	34730.000	34730.000
	34740.000	34740.000
	34750.000	34750.000
	34760.000	34760.000
	34770.000	34770.000
	34780.000	34780.000
	34790.000	34790.000
	34800.000	34800.000
	34810.000	34810.000
	34820.000	34820.000
	34830.000	34830.000
	34840.000	34840.000
	34850.000	34850.000
	34860.000	34860.000
	34870.000	34870.000
	34880.000	34880.000
	34890.000	34890.000
	34900.000	34900.000
	34910.000	34910.000
	34920.000	34920.000
	34930.000	34930.000
	34940.000	34940.000
	34950.000	34950.000
	34960.000	34960.000
	34970.000	34970.000
	34980.000	34980.000
	34990.000	34990.000
	35000.000	35000.000
	35010.000	35010.000
	35020.000	35020.000
	35030.000	35030.000
	35040.000	35040.000
	35050.000	35050.000
	35060.000	35060.000
	35070.000	35070.000
	35080.000	35080.000
	35090.000	35090.000
	35100.000	35100.000
	35110.000	35110.000
	35120.000	35120.000
	35130.000	35130.000
	35140.000	35140.000
	35150.000	35150.000
	35160.000	35160.000
	35170.000	35170.000
	35180.000	35180.000
	35190.000	35190.000
	35200.000	35200.000
	35210.000	35210.000
	35220.000	35220.000
	35230.000	35230.000
	35240.000	35240.000
	35250.000	35250.000
	35260.000	35260.000
	35270.000	35270.000
	35280.000	35280.000
	35290.000	35290.000
	35300.000	35300.000



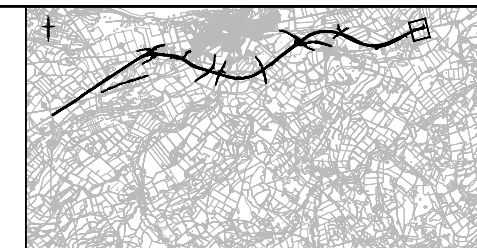
LONGITUDINAL SECTION (CHAINAGE 33770m TO 35300m)





Reproduced by permission of Ordnance Survey on behalf of HMSO.
 © Crown copyright and database right 2014. All rights reserved.
 Ordnance Survey Licence number 100046668.

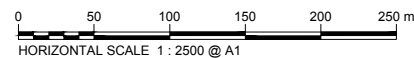
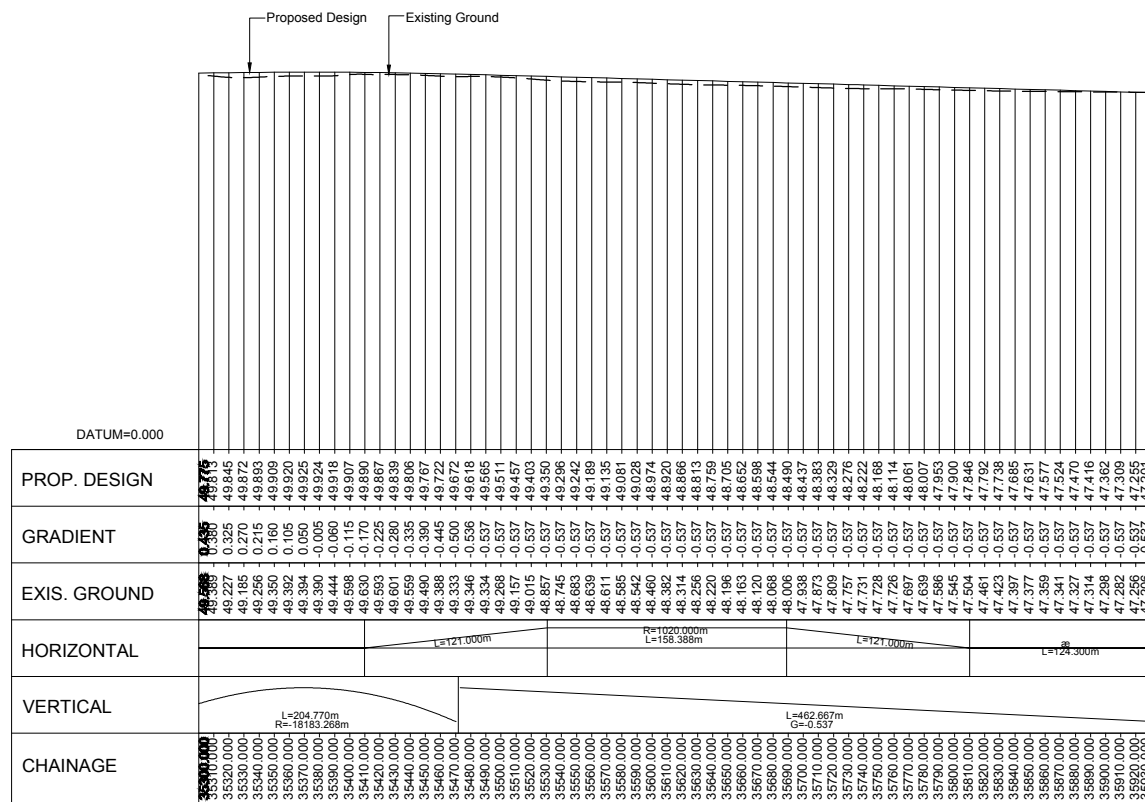
PLAN
 SCALE 1 : 2500



KEY PLAN

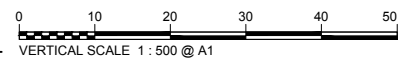
- NOTES:**
- All dimensions are in metres unless stated otherwise.

This OS Mastermap was obtained in March 2014 and is for illustration purposes only.



HORIZONTAL SCALE 1 : 2500 @ A1

LONGITUDINAL SECTION (CHAINAGE 35300m TO 35735.914m)



VERTICAL SCALE 1 : 500 @ A1

Rev	Rev. Date	Purpose of revision	Drawn	Checked	Rev'd	Appr'd
A	08/09/14	DMRB Stage 2 Report	DAD	CMM	GAH	EHB

JACOBS
 85 Bothwell St, Glasgow, G2 7HX
 Tel: +44(0)141 243 8000 Fax: +44(0)141 226 3109
 www.jacobs.com



Drawing title
**DMRB STAGE 2
 NAIRN BYPASS
 OPTION 2A PLAN & PROFILE
 CH 35300 TO CH 35934.350**

Drawing status
PRELIMINARY

Scale
 AS SHOWN @ A1 DO NOT SCALE

Jacobs No.
 B1557601

Client no.

Drawing number
B1557601/MLA/2111

Rev
A

This drawing is not to be used in whole or part other than for the intended purpose and project as defined on this drawing. Refer to the contract for full terms and conditions.



KEY PLAN

NOTES:

- All dimensions are in metres unless stated otherwise.

This OS Mastermap was obtained in March 2014 and is for illustration purposes only.

A	08/09/14	DMRB Stage 2 Report	DAD	CMM	GAH	EHB
Rev	Rev. Date	Purpose of revision	Drawn	Checked	Rev'd	Appr'd



Drawing title
**DMRB STAGE 2
 NAIRN BYPASS
 NAIRN WEST JUNCTION A
 OPTION 2A**

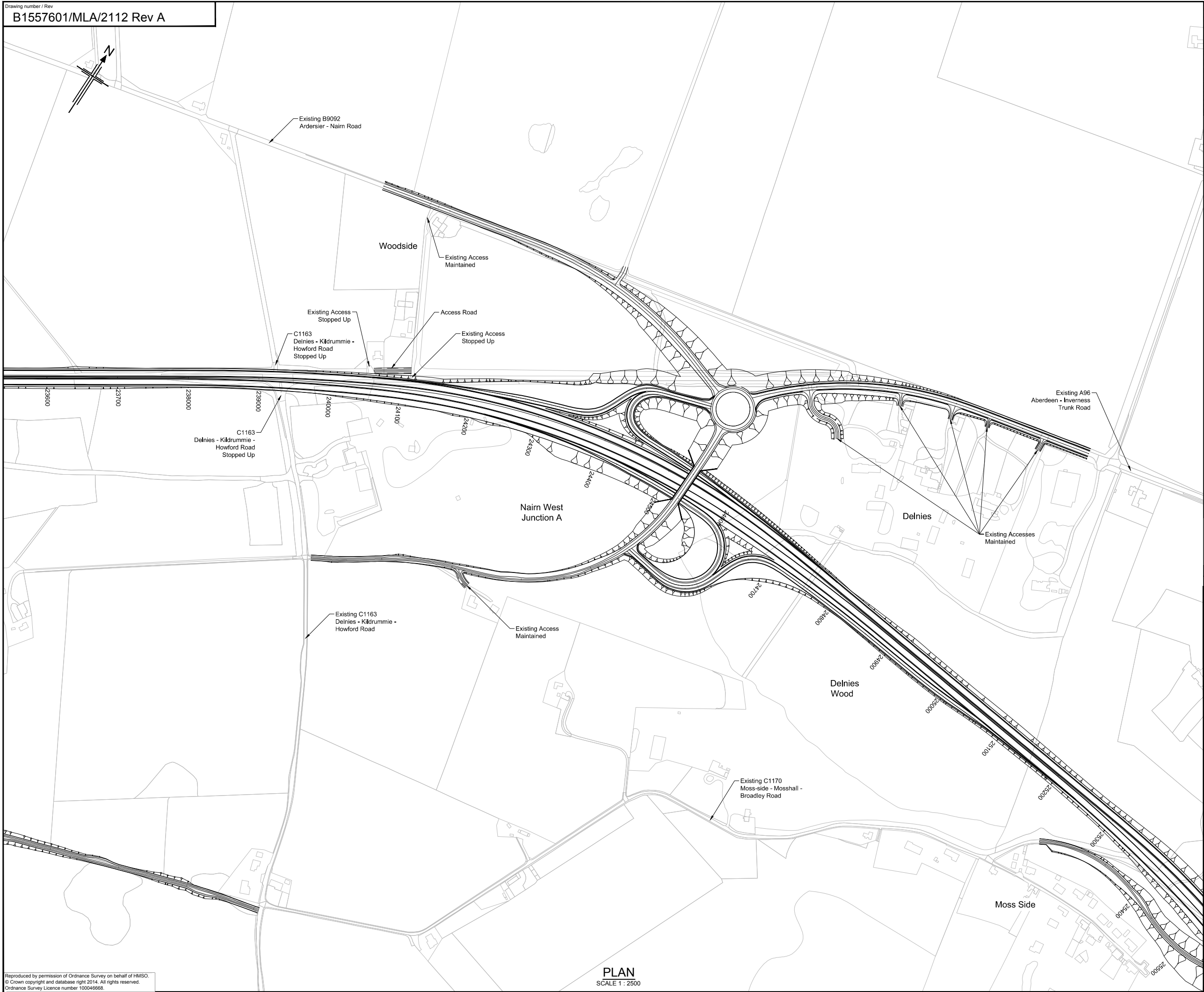
Drawing status
PRELIMINARY

Scale
AS SHOWN @ A1 DO NOT SCALE

Jacobs No.
B1557601

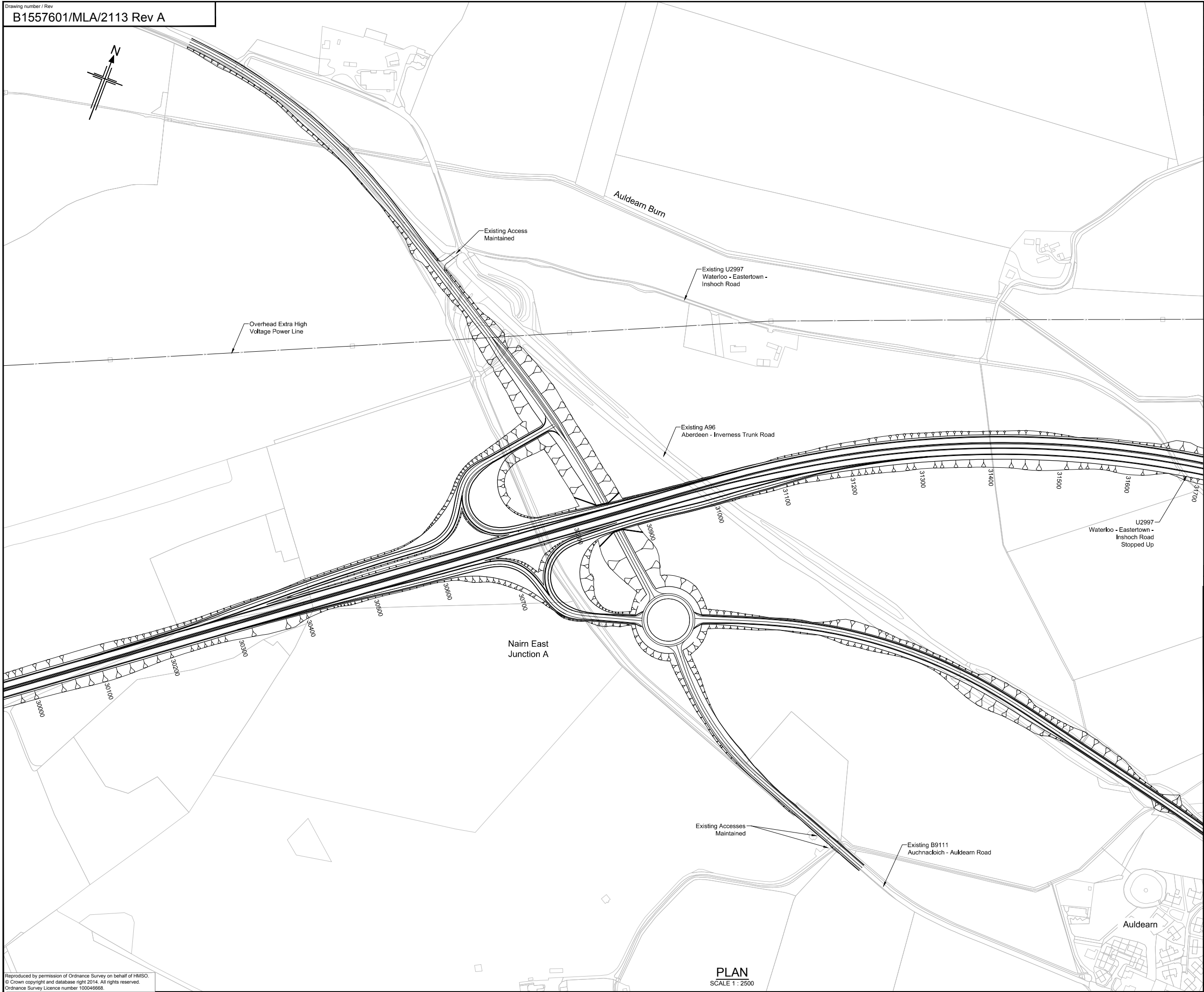
Drawing number
B1557601/MLA/2112

Rev
A



PLAN
 SCALE 1 : 2500

Reproduced by permission of Ordnance Survey on behalf of HMSO.
 © Crown copyright and database right 2014. All rights reserved.
 Ordnance Survey Licence number 100046668.



KEY PLAN

NOTES:
 1. All dimensions are in metres unless stated otherwise.

This OS Mastermap was obtained in March 2014 and is for illustration purposes only.

Rev	Rev. Date	Purpose of revision	Drawn	Checked	Rev'd	Appr'd
A	08/09/14	DMRB Stage 2 Report	DAD	CMM	GAH	EHB



Drawing title
**DMRB STAGE 2
 NAIRN BYPASS
 NAIRN EAST JUNCTION A
 OPTION 2A**

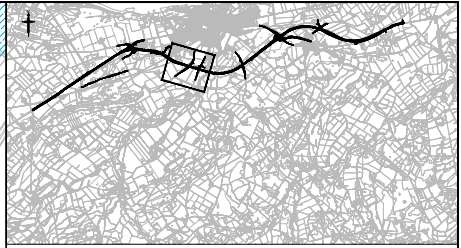
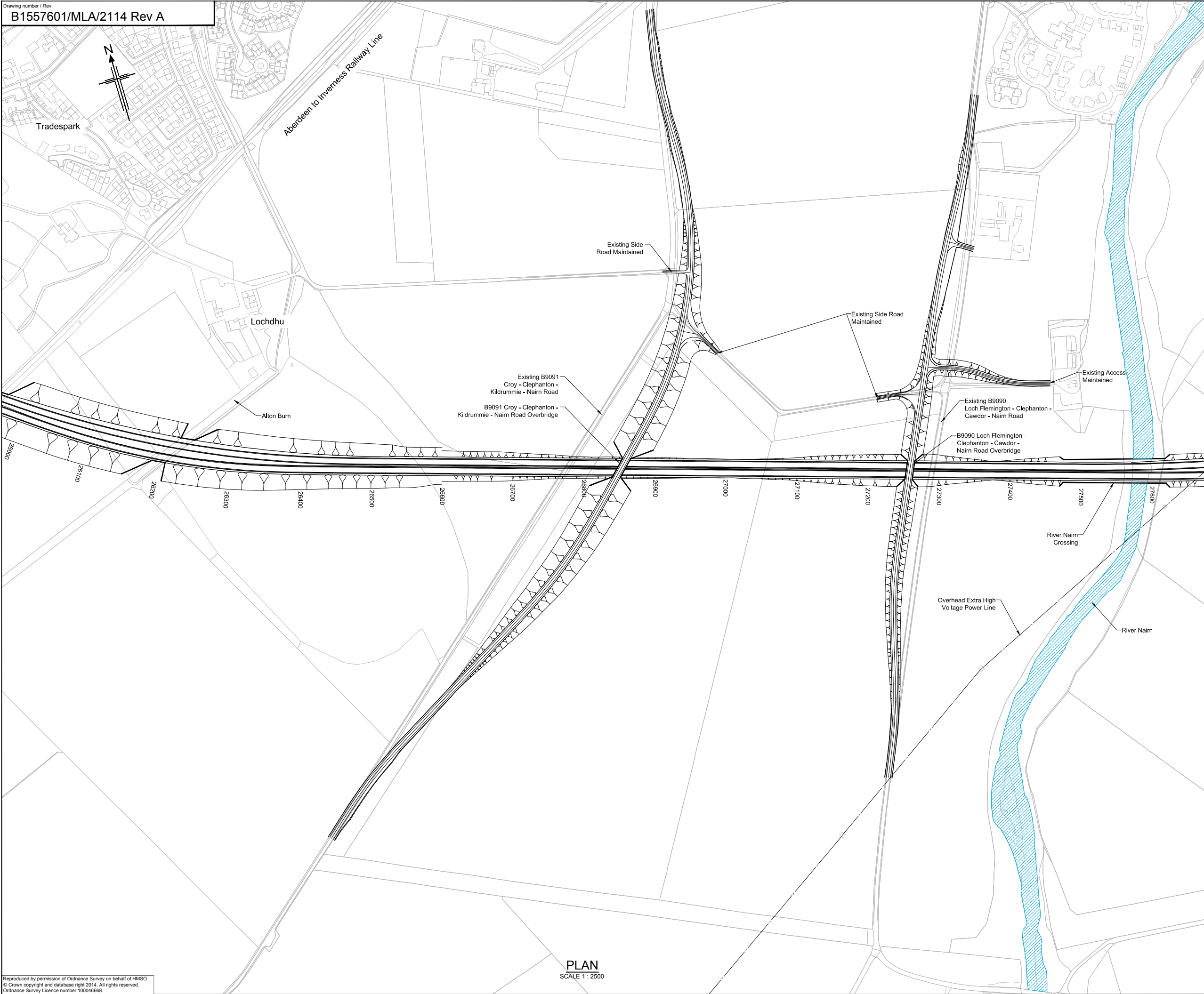
Drawing status
PRELIMINARY

Scale
AS SHOWN @ A1 DO NOT SCALE

Jacobs No. **B1557601**
 Client no.
 Drawing number **B1557601/MLA/2113** Rev **A**

Reproduced by permission of Ordnance Survey on behalf of HMSO.
 © Crown copyright and database right 2014. All rights reserved.
 Ordnance Survey Licence number 100046668.

PLAN
 SCALE 1 : 2500



KEY PLAN

NOTES:
 1. All dimensions are in metres unless stated otherwise.

This OS Mastermap was obtained in March 2014 and is for illustration purposes only.

A	08/09/14	DMRB Stage 2 Report	DAD	CMM	GAH	EHB
Rev	Rev. Date	Purpose of revision	Drawn	Checked	Rev'd	Apprv'd

JACOBS
 95 Bothwell St, Glasgow, G2 7HX
 Tel: +44(0)141 243 8000 Fax: +44(0)141 226 3109
 www.jacobs.com

Client

Project

Drawing title
**DMRB STAGE 2
 NAIRN BYPASS
 SIDE ROAD B9090 & B9091
 OPTION 2A**

Drawing status
PRELIMINARY

Scale
 AS SHOWN @ A1 | DO NOT SCALE

Jacobs No. B1557601
 Client no.

Drawing number
B1557601/MLA/2114 | Rev **A**

This drawing is not to be used in whole or part other than for the intended purpose and project as defined on this drawing. Refer to the contract for full terms and conditions.

Reproduced by permission of Ordnance Survey on behalf of HMSO.
 © Crown copyright and database right 2014. All rights reserved.
 Ordnance Survey Licence number 100046668.

PLAN
 SCALE 1 : 2500