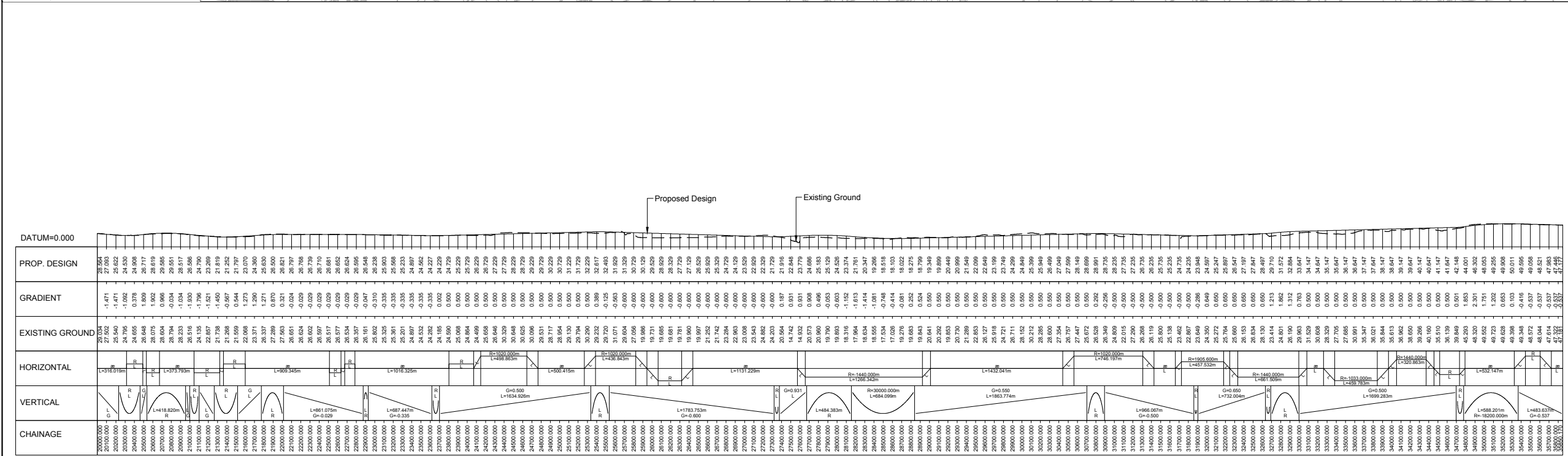


Reproduced by permission of Ordnance Survey on behalf of HMSO.
 © Crown copyright and database right 2014. All rights reserved.
 Ordnance Survey Licence number 100046668.

NOTES:
 1. All dimensions are in metres unless stated otherwise.

This OS Mastermap was obtained in March 2014 and is for illustration purposes only.



LONGITUDINAL SECTION (CHAINAGE 20000m TO 35850.170)

A	08/09/14	DMRB Stage 2 Report	DAD	CMM	GAH	EHB
Rev	Rev. Date	Purpose of revision	Drawn	Checked	Rev'd	Apprv'd

JACOBS
 95 Bothwell St, Glasgow, G2 7HX
 Tel: +44(0)141 243 8000 Fax: +44(0)141 226 3109
 www.jacobs.com

Client

 TRANSPORT SCOTLAND
 COMHAIL ALBA

Project

A96
 DUALLING
 INVERNESS TO NAIRN
 (incl. Nairn Bypass)

Drawing title
**DMRB STAGE 2
 NAIRN BYPASS
 OPTION 2B PLAN & PROFILE
 CH 20000 TO CH 35850.170**

Drawing status
PRELIMINARY


Scale
 AS SHOWN @ A1 DO NOT SCALE

Jacobs No. B1557601

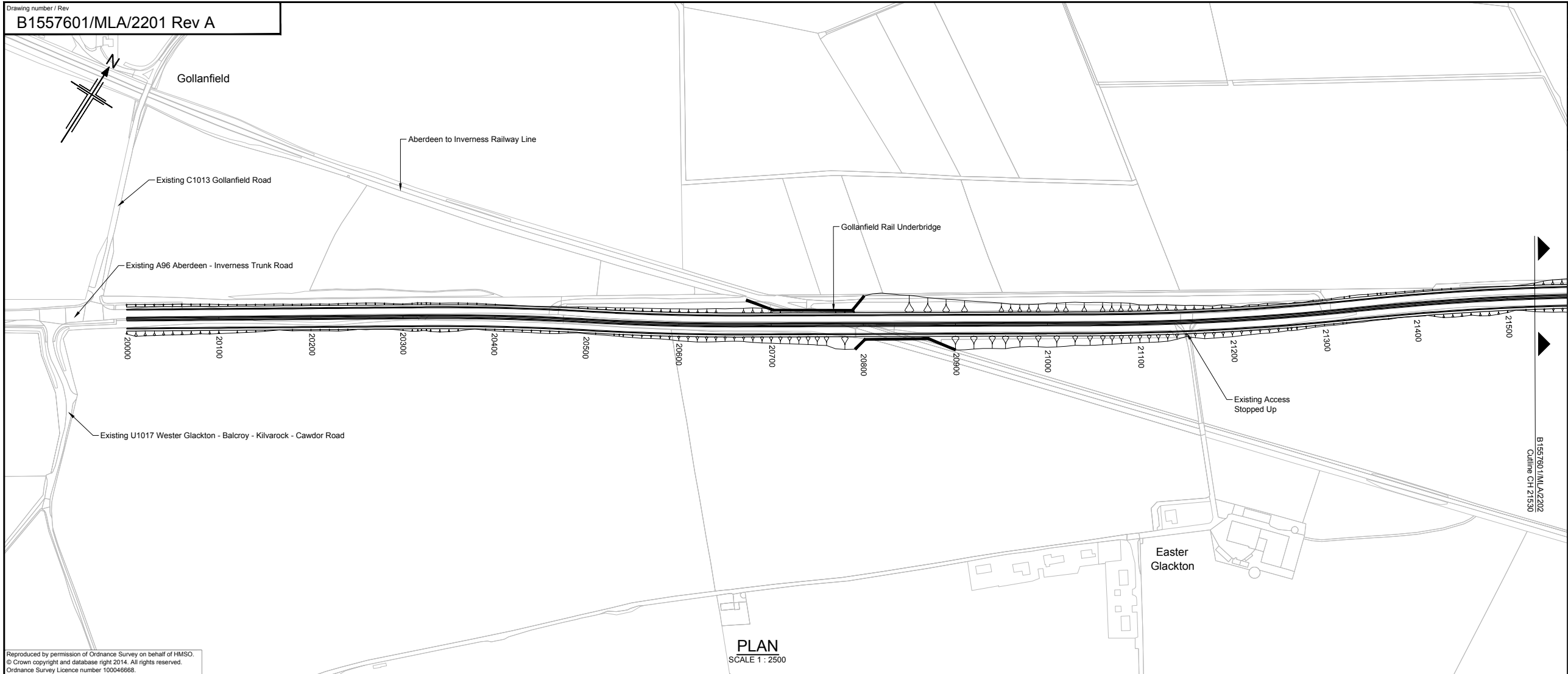
Client no.

Drawing number
B1557601/MLA/2200

Rev
A



This drawing is not to be used in whole or part other than for the intended purpose and project as defined on this drawing. Refer to the contract for full terms and conditions.



NOTES:
 1. All dimensions are in metres unless stated otherwise.

Reproduced by permission of Ordnance Survey on behalf of HMSO.
 © Crown copyright and database right 2014. All rights reserved.
 Ordnance Survey Licence number 100046668.

This OS Mastermap was obtained in March 2014 and is for illustration purposes only.

A	08/09/14	DMRB Stage 2 Report	DAD	CMM	GAH	EHB
Rev	Rev. Date	Purpose of revision	Drawn	Checked	Rev'd	Apprv'd



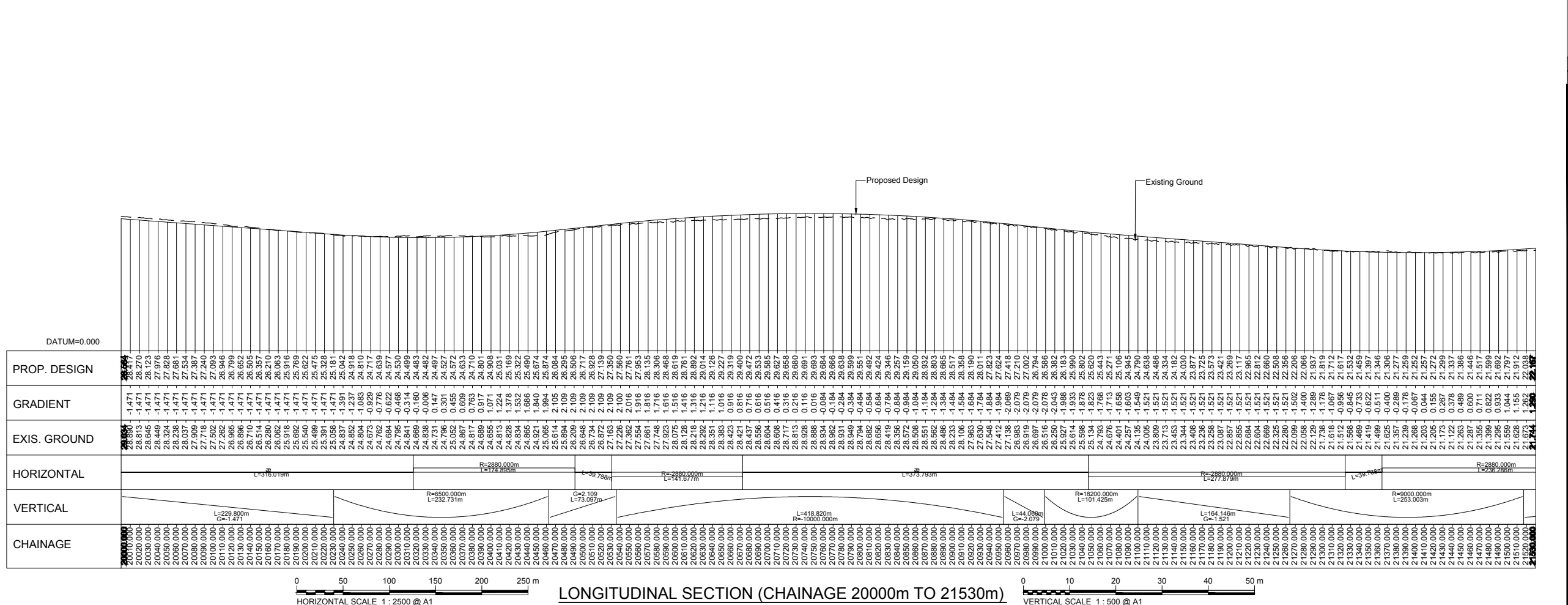
Drawing title
**DMRB STAGE 2
 NAIRN BYPASS
 OPTION 2B PLAN & PROFILE
 CH 2000 TO CH 2150**

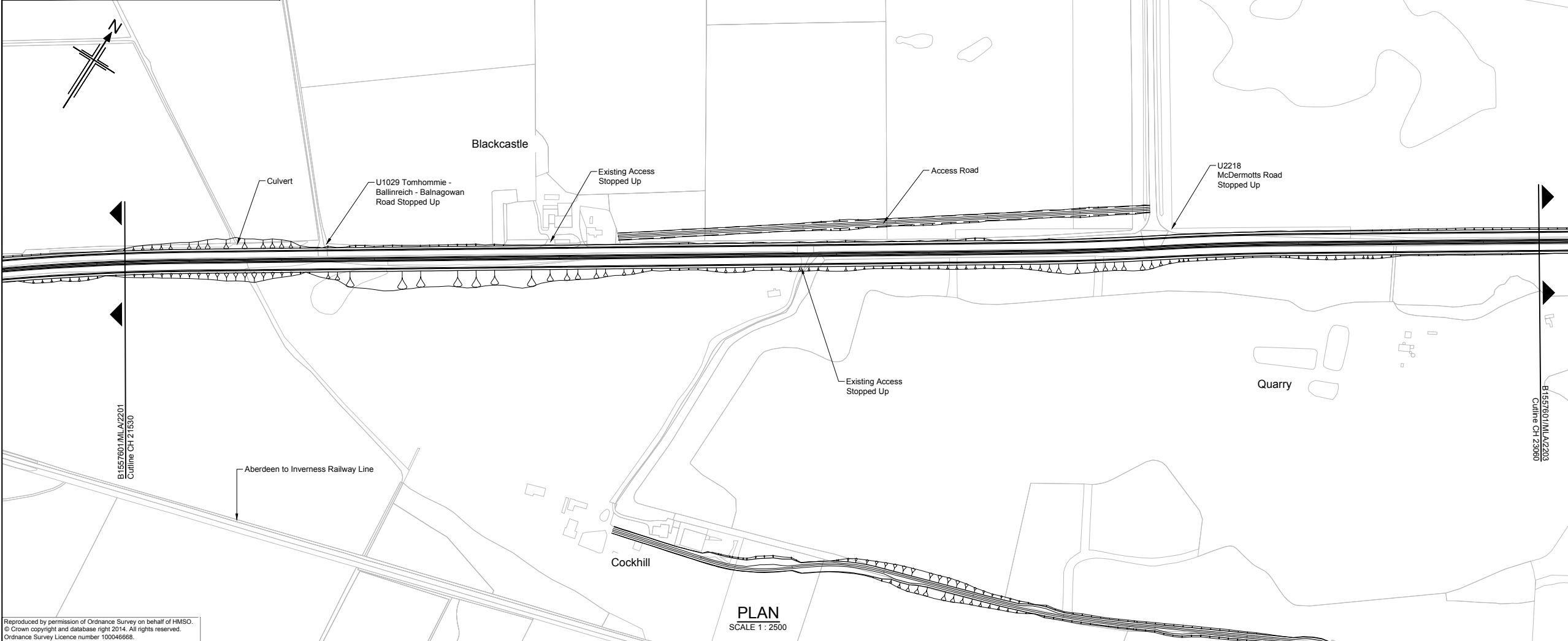
Drawing status
PRELIMINARY

Scale
AS SHOWN @ A1 DO NOT SCALE

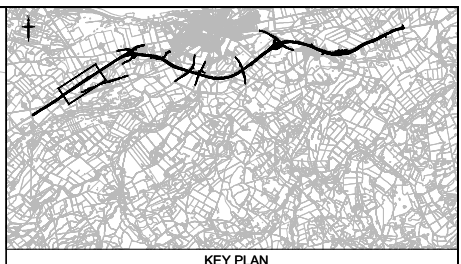
Jacobs No. **B1557601**
 Client no.
 Drawing number **B1557601/MLA/2201** Rev **A**

This drawing is not to be used in whole or part other than for the intended purpose and project as defined on this drawing. Refer to the contract for full terms and conditions.



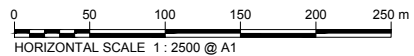
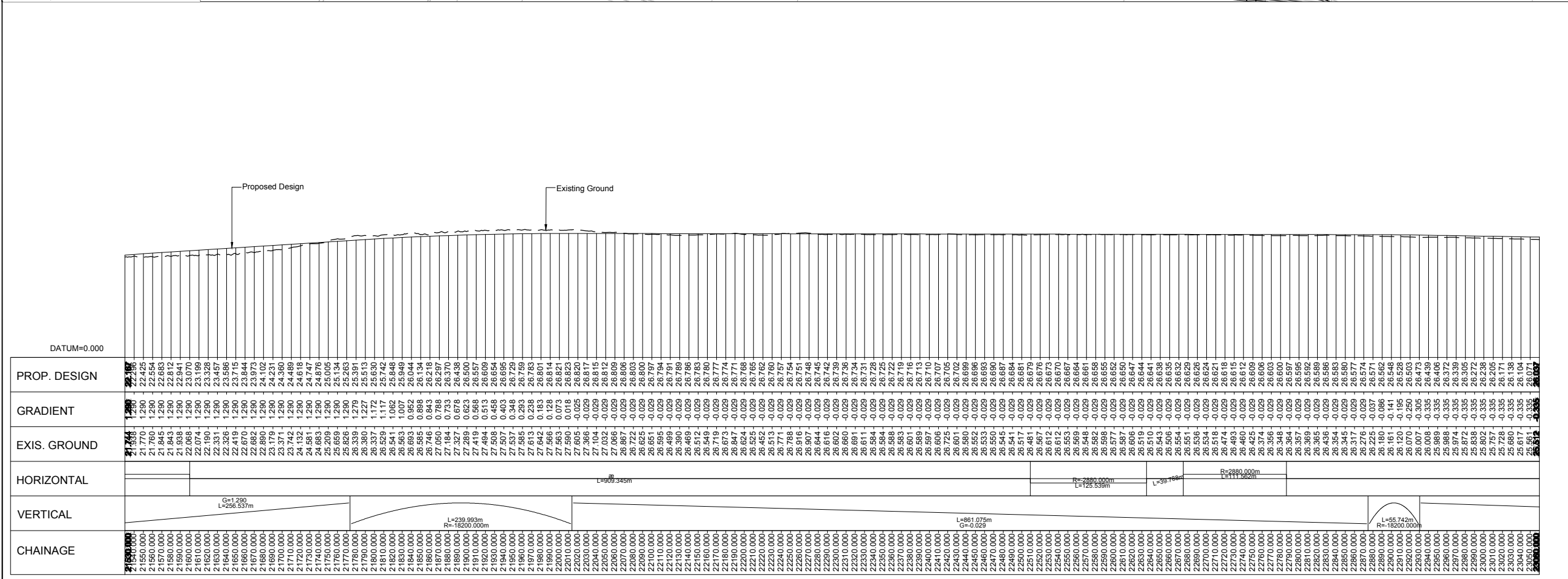


Reproduced by permission of Ordnance Survey on behalf of HMSO.
 © Crown copyright and database right 2014. All rights reserved.
 Ordnance Survey Licence number 100046668.

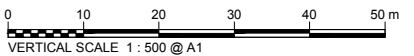


NOTES:
 1. All dimensions are in metres unless stated otherwise.

This OS Mastermap was obtained in March 2014 and is for illustration purposes only.



LONGITUDINAL SECTION (CHAINAGE 21530m TO 23060m)



A	08/09/14	DMRB Stage 2 Report	DAD	CMM	GAH	EHB
Rev	Rev. Date	Purpose of revision	Drawn	Checked	Rev'd	Apprv'd

JACOBS
 95 Bothwell St, Glasgow, G2 7HX
 Tel: +44(0)141 243 8000 Fax: +44(0)141 226 3109
 www.jacobs.com

Client

 TRANSPORT SCOTLAND
 COMHAIL ALBA

Project

 A95 DUALLING
 INVERNESS TO NAIRN
 (incl. Nairn Bypass)

Drawing title
**DMRB STAGE 2
 NAIRN BYPASS
 OPTION 2B PLAN & PROFILE
 CH 21530 TO CH 23060**

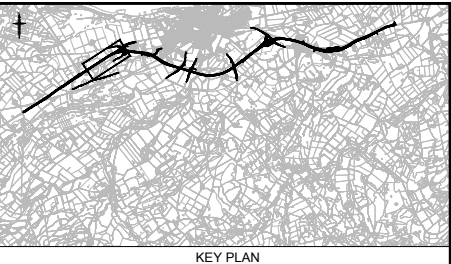
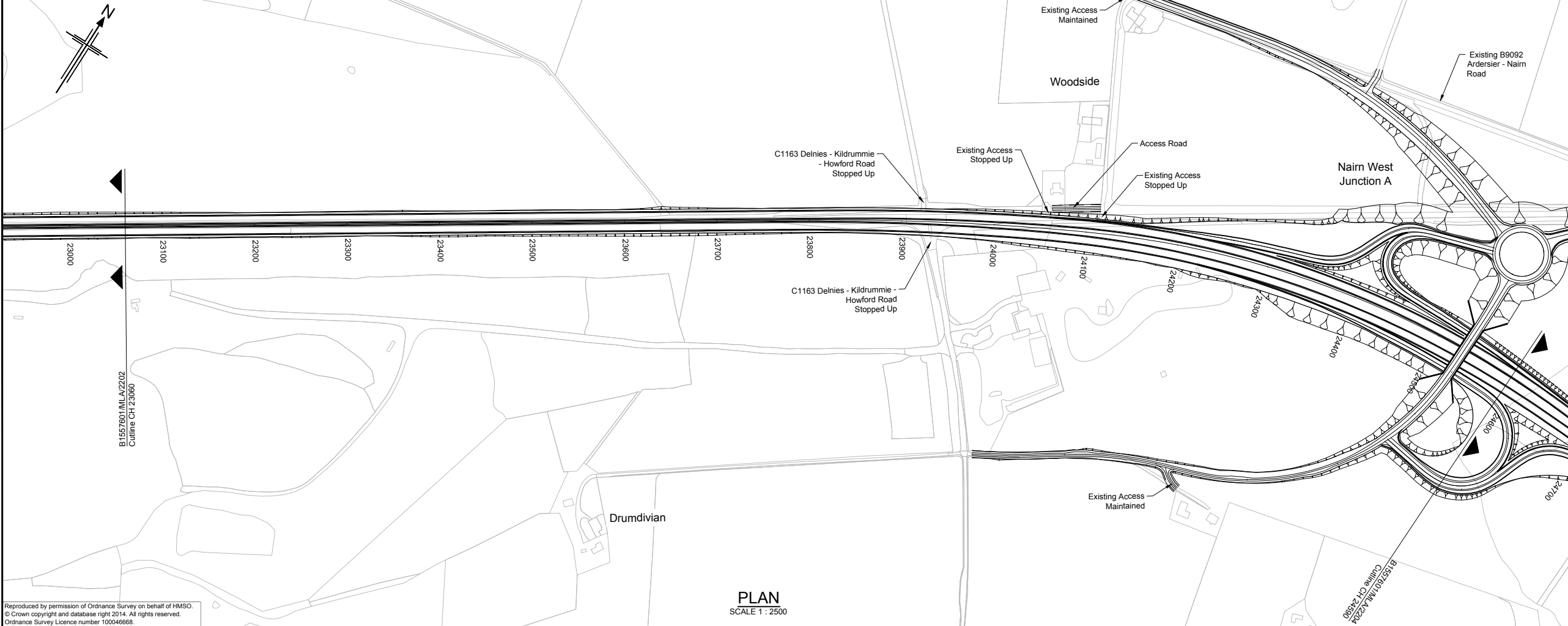
Drawing status
PRELIMINARY

Scale
 AS SHOWN @ A1 DO NOT SCALE

Drawing number
B1557601/MLA/2202

Rev
A

This drawing is not to be used in whole or part other than for the intended purpose and project as defined on this drawing. Refer to the contract for full terms and conditions.



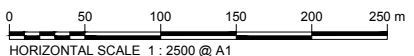
NOTES:
 1. All dimensions are in metres unless stated otherwise.
 2. For Nairn West Junction A refer to drawing No. B1557601/MLA/2212

This OS Mastermap was obtained in March 2014 and is for illustration purposes only.

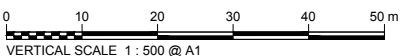
Reproduced by permission of Ordnance Survey on behalf of HMSO.
 © Crown copyright and database right 2014. All rights reserved.
 Ordnance Survey Licence number 100046668.

PLAN
 SCALE 1 : 2500

PROP. DESIGN	GRADIENT	EXIS. GROUND	HORIZONTAL	VERTICAL	CHAINAGE
26.000	0.335	26.000			23060.000
25.970	-0.335	25.970			23070.000
25.935	-0.335	25.935			23080.000
25.903	-0.335	25.903			23090.000
25.870	-0.335	25.870			23100.000
25.836	-0.335	25.836			23110.000
25.802	-0.335	25.802			23120.000
25.769	-0.335	25.769			23130.000
25.735	-0.335	25.735			23140.000
25.702	-0.335	25.702			23150.000
25.668	-0.335	25.668			23160.000
25.635	-0.335	25.635			23170.000
25.602	-0.335	25.602			23180.000
25.568	-0.335	25.568			23190.000
25.535	-0.335	25.535			23200.000
25.502	-0.335	25.502			23210.000
25.468	-0.335	25.468			23220.000
25.435	-0.335	25.435			23230.000
25.402	-0.335	25.402			23240.000
25.368	-0.335	25.368			23250.000
25.335	-0.335	25.335			23260.000
25.302	-0.335	25.302			23270.000
25.268	-0.335	25.268			23280.000
25.235	-0.335	25.235			23290.000
25.202	-0.335	25.202			23300.000
25.168	-0.335	25.168			23310.000
25.135	-0.335	25.135			23320.000
25.102	-0.335	25.102			23330.000
25.068	-0.335	25.068			23340.000
25.035	-0.335	25.035			23350.000
25.002	-0.335	25.002			23360.000
24.968	-0.335	24.968			23370.000
24.935	-0.335	24.935			23380.000
24.902	-0.335	24.902			23390.000
24.868	-0.335	24.868			23400.000
24.835	-0.335	24.835			23410.000
24.802	-0.335	24.802			23420.000
24.768	-0.335	24.768			23430.000
24.735	-0.335	24.735			23440.000
24.702	-0.335	24.702			23450.000
24.668	-0.335	24.668			23460.000
24.635	-0.335	24.635			23470.000
24.602	-0.335	24.602			23480.000
24.568	-0.335	24.568			23490.000
24.535	-0.335	24.535			23500.000
24.502	-0.335	24.502			23510.000
24.468	-0.335	24.468			23520.000
24.435	-0.335	24.435			23530.000
24.402	-0.335	24.402			23540.000
24.368	-0.335	24.368			23550.000
24.335	-0.335	24.335			23560.000
24.302	-0.335	24.302			23570.000
24.268	-0.335	24.268			23580.000
24.235	-0.335	24.235			23590.000
24.202	-0.335	24.202			23600.000
24.168	-0.335	24.168			23610.000
24.135	-0.335	24.135			23620.000
24.102	-0.335	24.102			23630.000
24.068	-0.335	24.068			23640.000
24.035	-0.335	24.035			23650.000
24.002	-0.335	24.002			23660.000
23.968	-0.335	23.968			23670.000
23.935	-0.335	23.935			23680.000
23.902	-0.335	23.902			23690.000
23.868	-0.335	23.868			23700.000
23.835	-0.335	23.835			23710.000
23.802	-0.335	23.802			23720.000
23.768	-0.335	23.768			23730.000
23.735	-0.335	23.735			23740.000
23.702	-0.335	23.702			23750.000
23.668	-0.335	23.668			23760.000
23.635	-0.335	23.635			23770.000
23.602	-0.335	23.602			23780.000
23.568	-0.335	23.568			23790.000
23.535	-0.335	23.535			23800.000
23.502	-0.335	23.502			23810.000
23.468	-0.335	23.468			23820.000
23.435	-0.335	23.435			23830.000
23.402	-0.335	23.402			23840.000
23.368	-0.335	23.368			23850.000
23.335	-0.335	23.335			23860.000
23.302	-0.335	23.302			23870.000
23.268	-0.335	23.268			23880.000
23.235	-0.335	23.235			23890.000
23.202	-0.335	23.202			23900.000
23.168	-0.335	23.168			23910.000
23.135	-0.335	23.135			23920.000
23.102	-0.335	23.102			23930.000
23.068	-0.335	23.068			23940.000
23.035	-0.335	23.035			23950.000
23.002	-0.335	23.002			23960.000
22.968	-0.335	22.968			23970.000
22.935	-0.335	22.935			23980.000
22.902	-0.335	22.902			23990.000
22.868	-0.335	22.868			24000.000
22.835	-0.335	22.835			24010.000
22.802	-0.335	22.802			24020.000
22.768	-0.335	22.768			24030.000
22.735	-0.335	22.735			24040.000
22.702	-0.335	22.702			24050.000
22.668	-0.335	22.668			24060.000
22.635	-0.335	22.635			24070.000
22.602	-0.335	22.602			24080.000
22.568	-0.335	22.568			24090.000
22.535	-0.335	22.535			24100.000
22.502	-0.335	22.502			24110.000
22.468	-0.335	22.468			24120.000
22.435	-0.335	22.435			24130.000
22.402	-0.335	22.402			24140.000
22.368	-0.335	22.368			24150.000
22.335	-0.335	22.335			24160.000
22.302	-0.335	22.302			24170.000
22.268	-0.335	22.268			24180.000
22.235	-0.335	22.235			24190.000
22.202	-0.335	22.202			24200.000
22.168	-0.335	22.168			24210.000
22.135	-0.335	22.135			24220.000
22.102	-0.335	22.102			24230.000
22.068	-0.335	22.068			24240.000
22.035	-0.335	22.035			24250.000
22.002	-0.335	22.002			24260.000
21.968	-0.335	21.968			24270.000
21.935	-0.335	21.935			24280.000
21.902	-0.335	21.902			24290.000
21.868	-0.335	21.868			24300.000
21.835	-0.335	21.835			24310.000
21.802	-0.335	21.802			24320.000
21.768	-0.335	21.768			24330.000
21.735	-0.335	21.735			24340.000
21.702	-0.335	21.702			24350.000
21.668	-0.335	21.668			24360.000
21.635	-0.335	21.635			24370.000
21.602	-0.335	21.602			24380.000
21.568	-0.335	21.568			24390.000
21.535	-0.335	21.535			24400.000
21.502	-0.335	21.502			24410.000
21.468	-0.335	21.468			24420.000
21.435	-0.335	21.435			24430.000
21.402	-0.335	21.402			24440.000
21.368	-0.335	21.368			24450.000
21.335	-0.335	21.335			24460.000
21.302	-0.335	21.302			24470.000
21.268	-0.335	21.268			24480.000
21.235	-0.335	21.235			24490.000
21.202	-0.335	21.202			24500.000



LONGITUDINAL SECTION (CHAINAGE 23060m TO 24590m)



A	08/09/14	DMRB Stage 2 Report	DAD	CMM	GAH	EHB
Rev	Rev. Date	Purpose of revision	Drawn	Checked	Rev'd	Apprv'd

JACOBS
 95 Bothwell St, Glasgow, G2 7HX
 Tel: +44(0)141 243 8000 Fax: +44(0)141 226 3109
 www.jacobs.com

Client

 TRANSPORT SCOTLAND
 COMHAIL ALBA

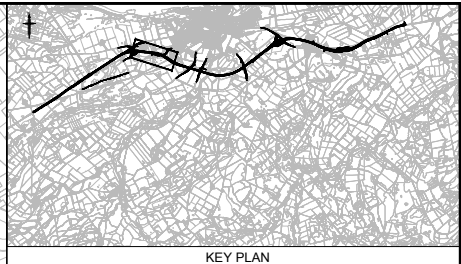
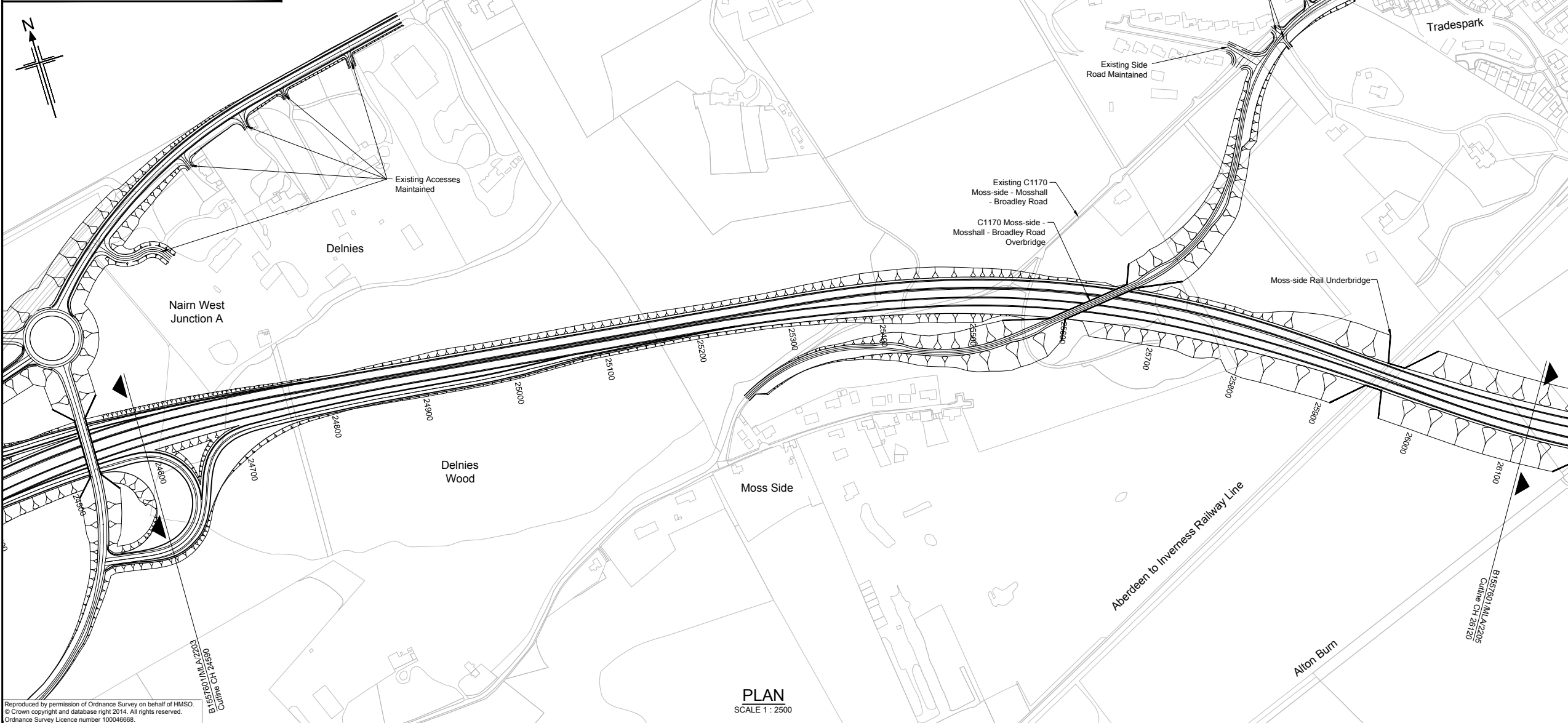
Project

 A96 DUALLING
 INVERNESS TO NAIRN
 (incl. Nairn Bypass)

Drawing title
**DMRB STAGE 2
 NAIRN BYPASS
 OPTION 2B PLAN & PROFILE
 CH 23060 TO CH 24590**

Drawing status	PRELIMINARY	
Scale	AS SHOWN @ A1	DO NOT SCALE
Jacobs No.	B1557601	
Client no.		
Drawing number	B1557601/MLA/2203	Rev A

This drawing is not to be used in whole or part other than for the intended purpose and project as defined on this drawing. Refer to the contract for full terms and conditions.



- NOTES:**
- All dimensions are in metres unless stated otherwise.
 - For Nairn West Junction A refer to drawing No. B1557601/MLA/2212

This OS Mastermap was obtained in March 2014 and is for illustration purposes only.

Reproduced by permission of Ordnance Survey on behalf of HMSO. © Crown copyright and database right 2014. All rights reserved. Ordnance Survey Licence number 100046668.

A	08/09/14	DMRB Stage 2 Report	DAD	CMM	GAH	EHB
Rev	Rev. Date	Purpose of revision	Drawn	Checked	Rev'd	Apprv'd

JACOBS
 95 Bothwell St, Glasgow, G2 7HX
 Tel: +44(0)141 243 8000 Fax: +44(0)141 226 3109
 www.jacobs.com

Client

TRANSPORT SCOTLAND
 COMHAIL ALBA

Project

A96
 DUALLING
 INVERNESS TO NAIRN
 (incl. Nairn Bypass)

Drawing title
**DMRB STAGE 2
 NAIRN BYPASS
 OPTION 2B PLAN & PROFILE
 CH 24590 TO CH 26120**


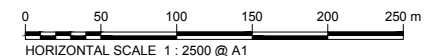

Drawing status
PRELIMINARY

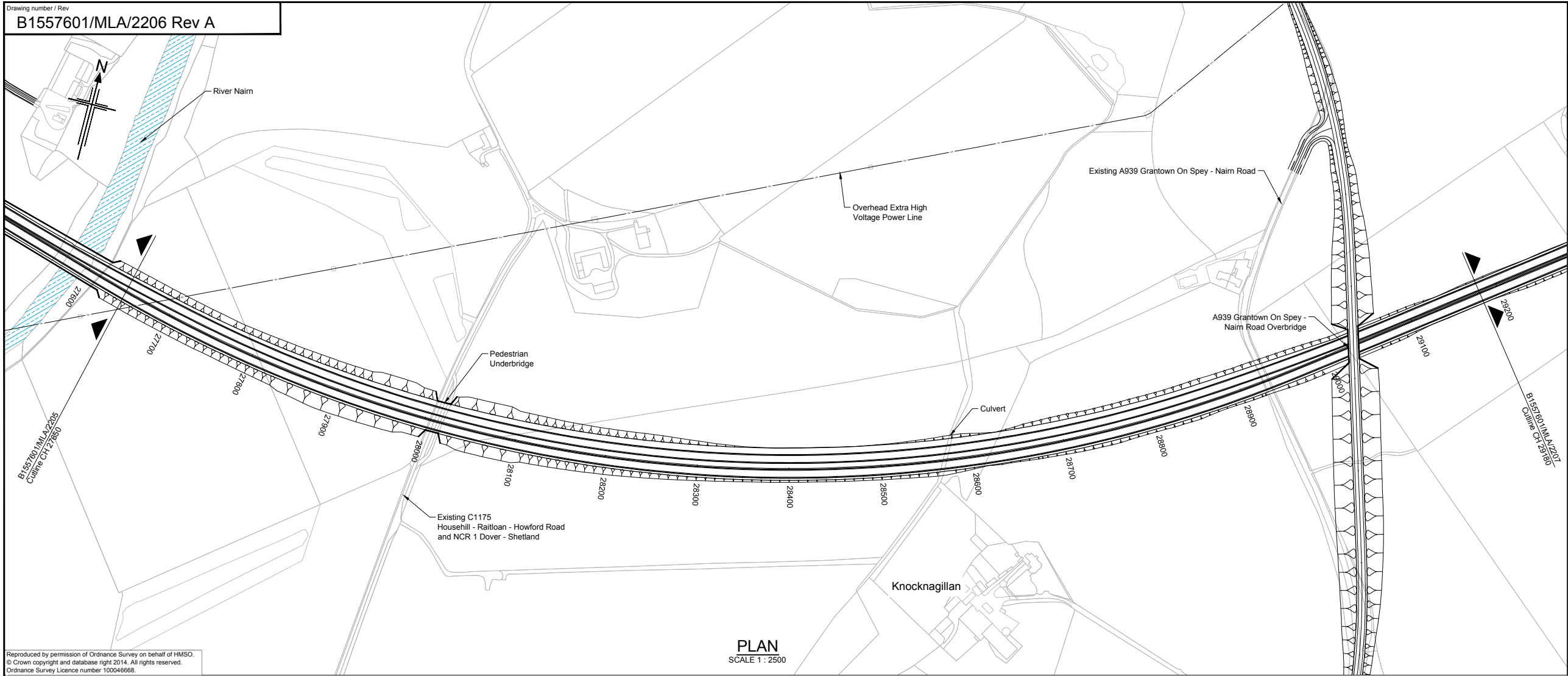
Scale
 AS SHOWN @ A1 DO NOT SCALE

Client no.
 B1557601

Drawing number
B1557601/MLA/2204

Rev
A



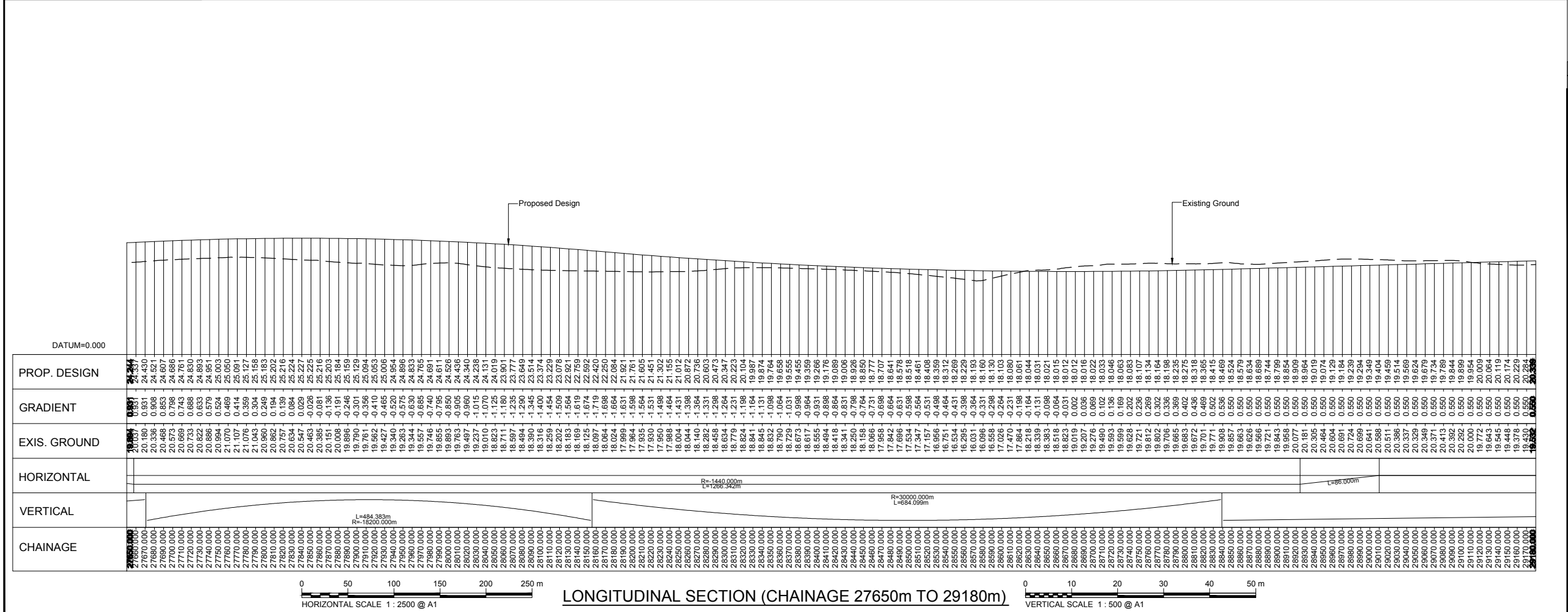


Reproduced by permission of Ordnance Survey on behalf of HMSO.
 © Crown copyright and database right 2014. All rights reserved.
 Ordnance Survey Licence number 100046668.



NOTES:
 1. All dimensions in metres unless stated otherwise.

This OS Mastermap was obtained in March 2014 and is for illustration purposes only.



A	08/09/14	DMRB Stage 2 Report	DAD	CMM	GAH	EHB
Rev	Rev. Date	Purpose of revision	Drawn	Checked	Rev'd	Apprv'd

JACOBS
 85 Bothwell St, Glasgow, G2 7HX
 Tel: +44(0)141 243 8000 Fax: +44(0)141 226 3109
 www.jacobs.com

Client

TRANSPORT SCOTLAND
 COMHAIL ALBA

Project

A96
 DUALLING
 INVERNESS TO NAIRN
 (incl. Nairn Bypass)

Drawing title
**DMRB STAGE 2
 NAIRN BYPASS
 OPTION 2B PLAN & PROFILE
 CH 27650 TO CH 29180**

Drawing status
PRELIMINARY

Scale
 AS SHOWN @ A1 DO NOT SCALE

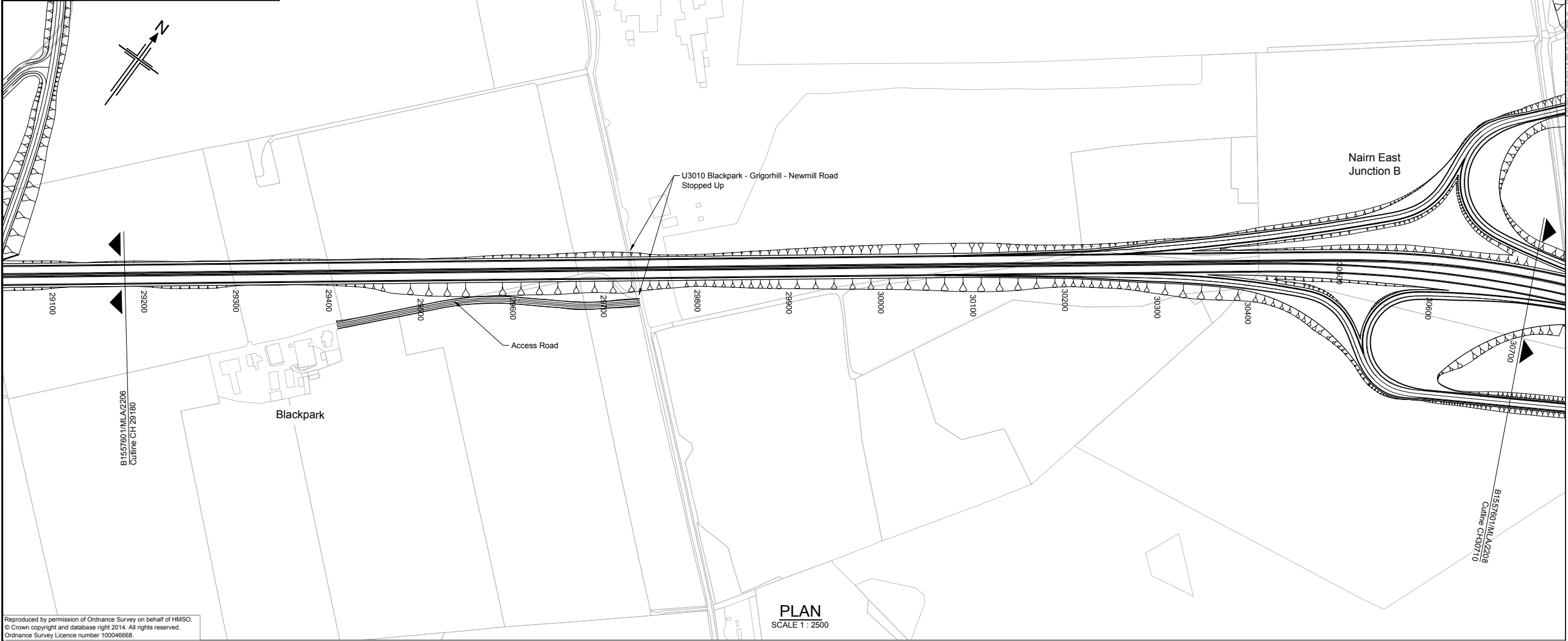
Jacobs No.
 B1557601

Client no.

Drawing number
B1557601/MLA/2206

Rev
A

This drawing is not to be used in whole or part other than for the intended purpose and project as defined on this drawing. Refer to the contract for full terms and conditions.




KEY PLAN

- NOTES:
- All dimensions in metres unless stated otherwise.
 - For Nairn East Junction B refer to drawing No. B1557601/MLA/2213

Reproduced by permission of Ordnance Survey on behalf of HMSO.
 © Crown copyright and database right 2014. All rights reserved.
 Ordnance Survey Licence number 100046668.

This OS Mastermap was obtained in March 2014 and is for illustration purposes only.



A	08/09/14	DMRB Stage 2 Report	DAD	CMM	GAH	EHB
Rev	Rev. Date	Purpose of revision	Drawn	Checked	Rev'd	Apprv'd

JACOBS
 95 Bothwell St, Glasgow, G2 7HX
 Tel: +44(0)141 243 8000 Fax: +44(0)141 226 3109
 www.jacobs.com

Client

TRANSPORT SCOTLAND
 COMHAIL ALBA

Project

A96
 DUALLING
 INVERNESS TO NAIRN
 (incl. Nairn Bypass)

Drawing title
**DMRB STAGE 2
 NAIRN BYPASS
 OPTION 2B PLAN & PROFILE
 CH 29180 TO CH 30710**

Drawing status
PRELIMINARY

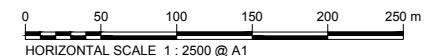
Scale
 AS SHOWN @ A1 | DO NOT SCALE

Jacobs No.
 B1557601

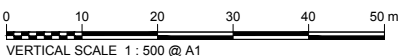
Drawing number
B1557601/MLA/2207

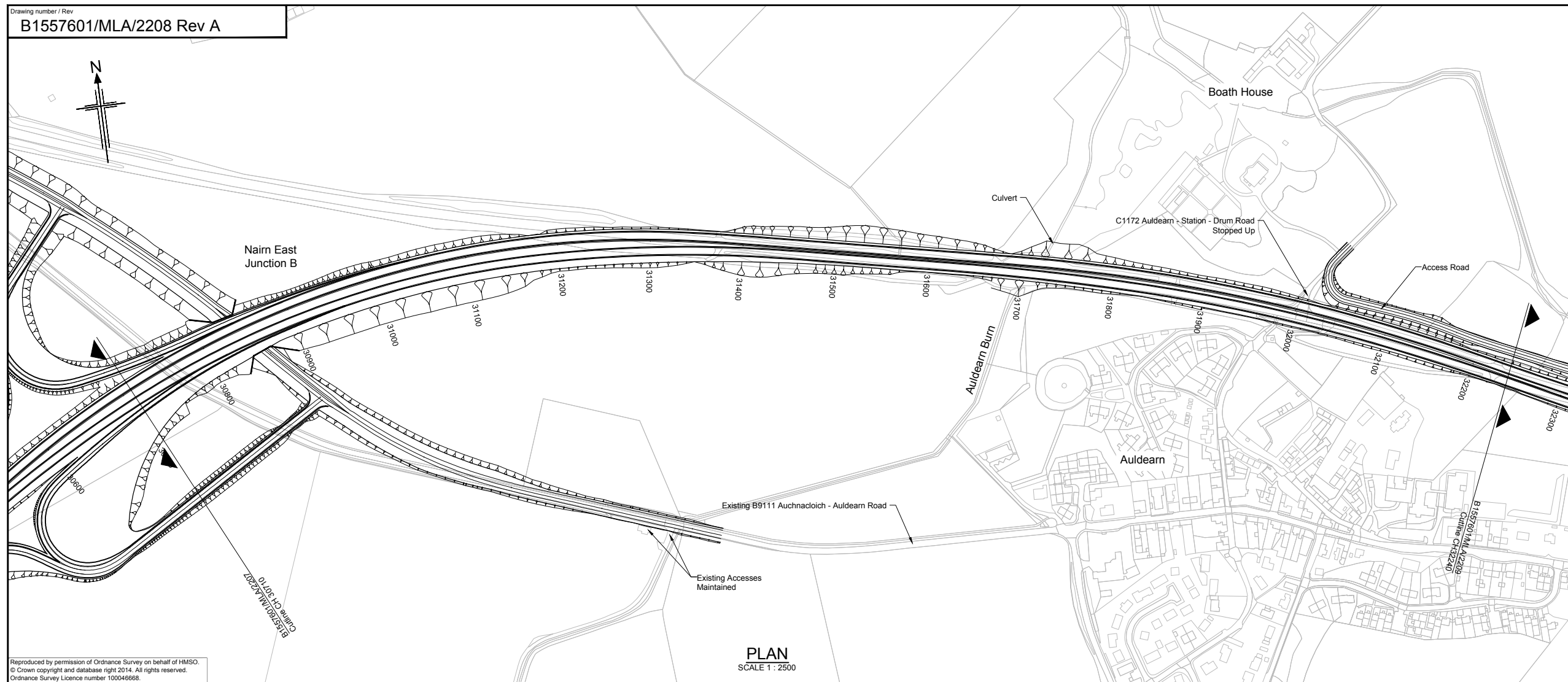
Rev
A

This drawing is not to be used in whole or part other than for the intended purpose and project as defined on this drawing. Refer to the contract for full terms and conditions.



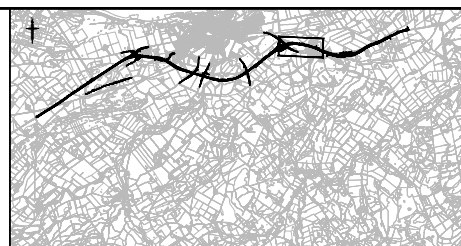
LONGITUDINAL SECTION (CHAINAGE 29180m TO 30710m)





PLAN
 SCALE 1 : 2500



Reproduced by permission of Ordnance Survey on behalf of HMSO.
 © Crown copyright and database right 2014. All rights reserved.
 Ordnance Survey Licence number 100046668.



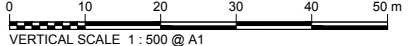
KEY PLAN

- NOTES:**
- All dimensions in metres unless stated otherwise.
 - For Nairn East Junction B refer to drawing No. B1557601/MLA/2213

This OS Mastermap was obtained in March 2014 and is for illustration purposes only.



LONGITUDINAL SECTION (CHAINAGE 30710m TO 32240m)



A	08/09/14	DMRB Stage 2 Report	DAD	CMM	GAH	EBH
Rev	Rev. Date	Purpose of revision	Drawn	Checked	Rev'd	Apprv'd



85 Bothwell St, Glasgow, G2 7HX
 Tel: +44(0)141 243 8000 Fax: +44(0)141 226 3109
 www.jacobs.com



Drawing title
**DMRB STAGE 2
 NAIRN BYPASS
 OPTION 2B PLAN & PROFILE
 CH 30710 TO CH 32240**

Drawing status
PRELIMINARY

Scale
AS SHOWN @ A1 DO NOT SCALE

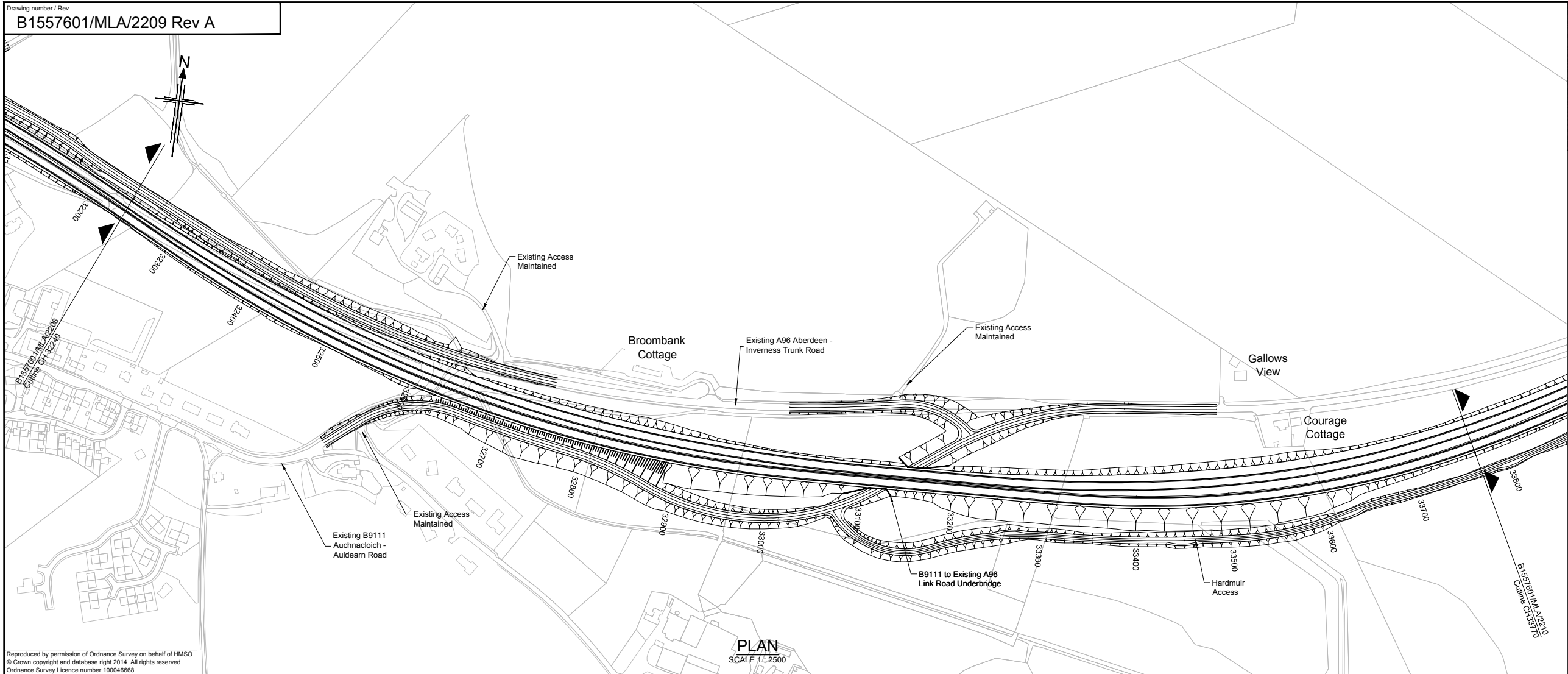
Jacobs No. **B1557601**
 Client no.
 Drawing number **B1557601/MLA/2208** Rev **A**

This drawing is not to be used in whole or part other than for the intended purpose and project as defined on this drawing. Refer to the contract for full terms and conditions.



KEY PLAN

NOTES:
 1. All dimensions in metres unless stated otherwise.



Reproduced by permission of Ordnance Survey on behalf of HMSO.
 © Crown copyright and database right 2014. All rights reserved.
 Ordnance Survey Licence number 100046668.

This OS Mastermap was obtained in March 2014 and is for illustration purposes only.

A	08/09/14	DMRB Stage 2 Report	DAD	CMM	GAH	EBH
Rev	Rev. Date	Purpose of revision	Drawn	Checked	Rev'd	Apprv'd



85 Bothwell St, Glasgow, G2 7HX
 Tel: +44(0)141 243 8000 Fax: +44(0)141 226 3109
 www.jacobs.com



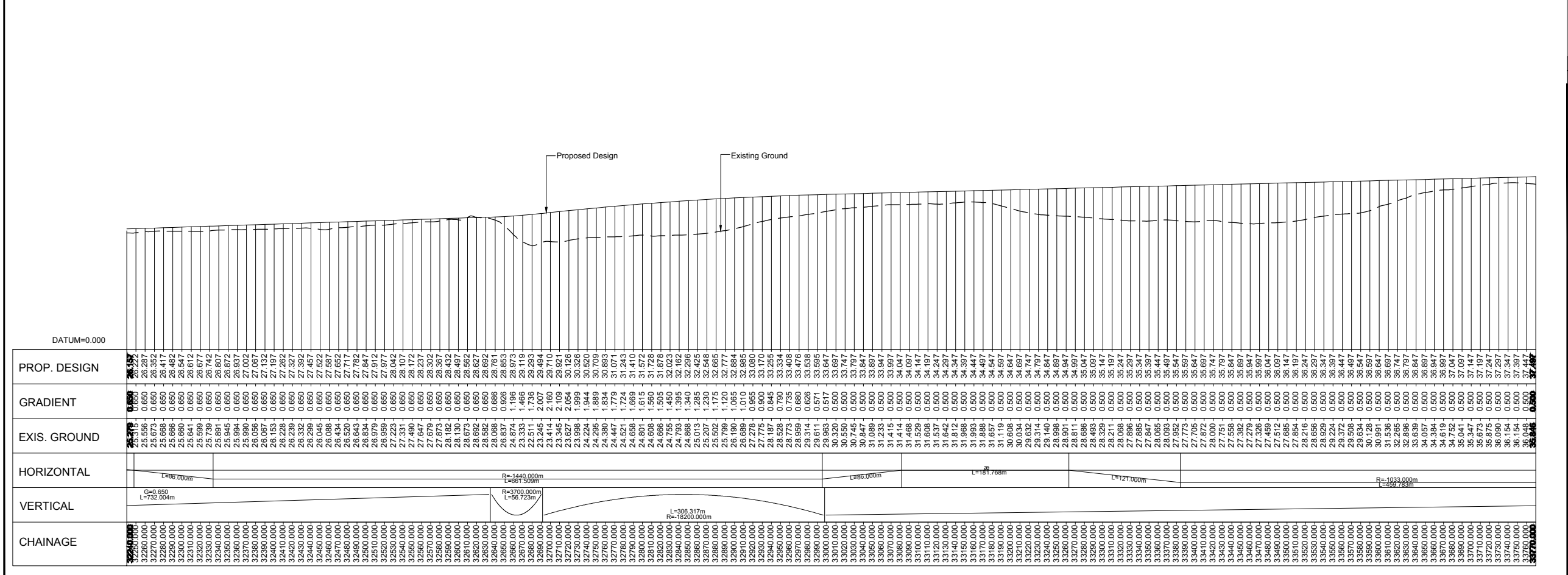
Drawing title
**DMRB STAGE 2
 NAIRN BYPASS
 OPTION 2B PLAN & PROFILE
 CH 32240 TO CH 33770**

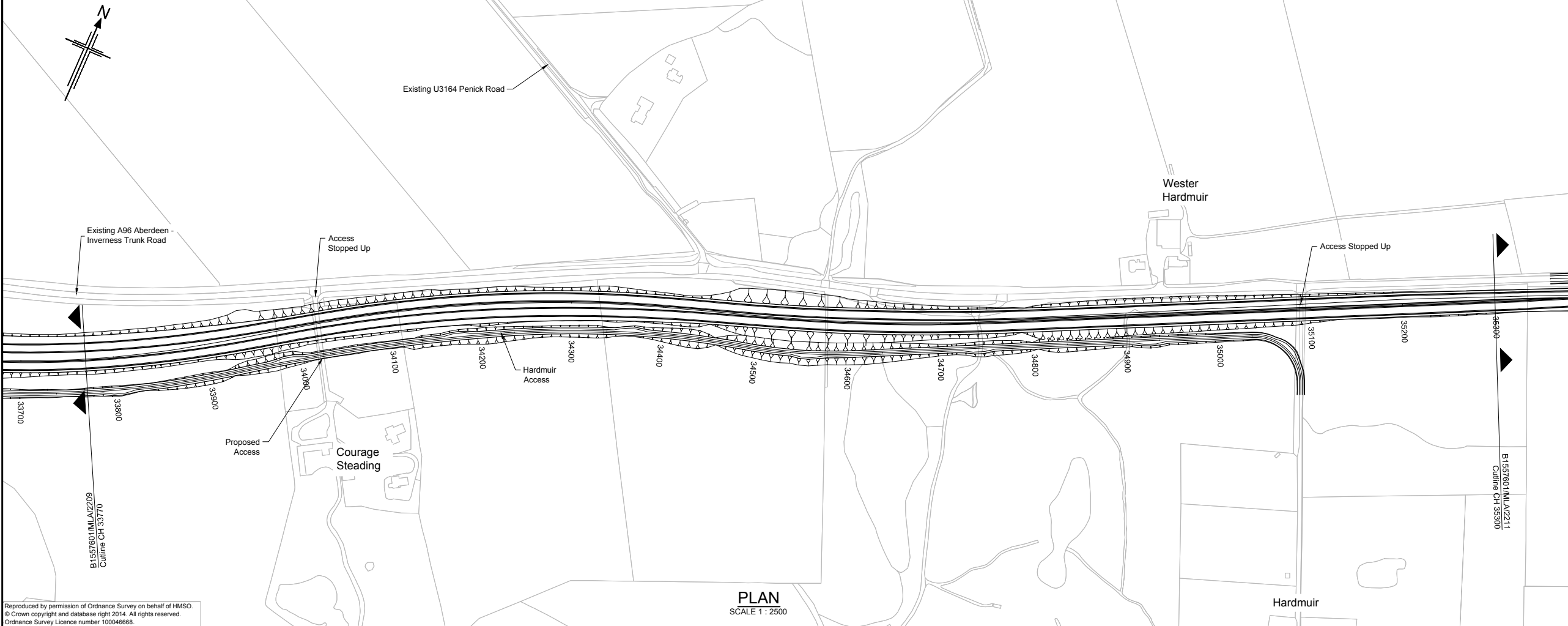
Drawing status
PRELIMINARY

Scale
AS SHOWN @ A1 DO NOT SCALE

Jacobs No. **B1557601**
 Client no.
 Drawing number **B1557601/MLA/2209** Rev **A**

This drawing is not to be used in whole or part other than for the intended purpose and project as defined on this drawing. Refer to the contract for full terms and conditions.



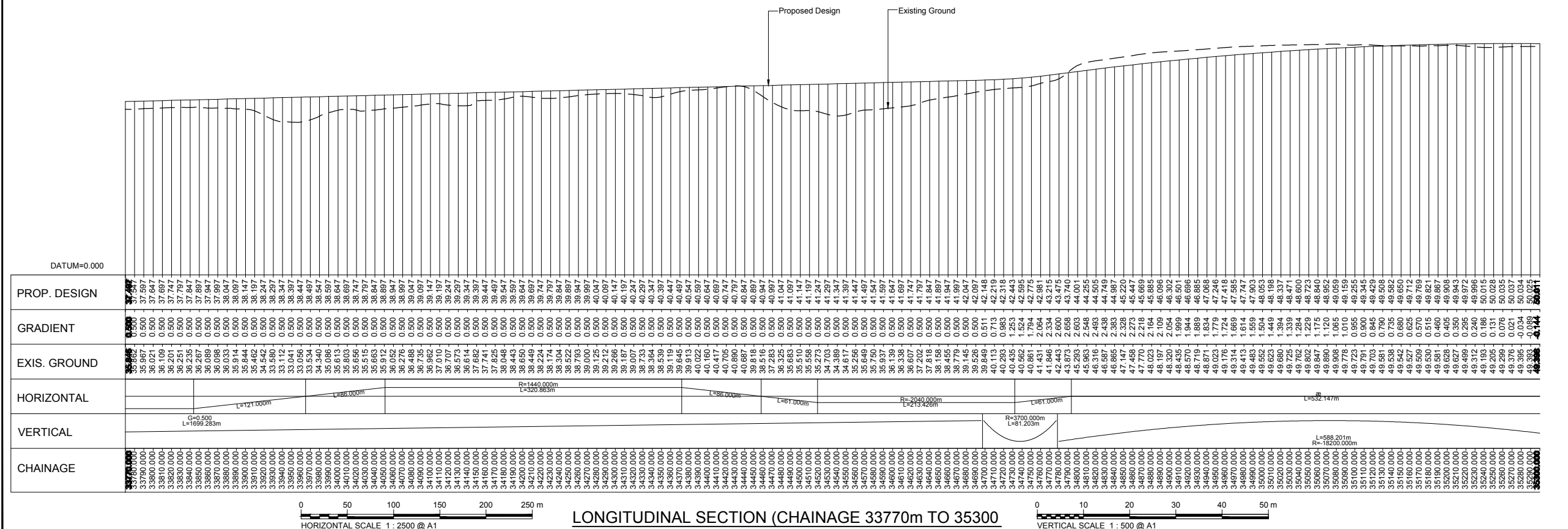


Reproduced by permission of Ordnance Survey on behalf of HMSO.
 © Crown copyright and database right 2014. All rights reserved.
 Ordnance Survey Licence number 100046668.

KEY PLAN

NOTES:
 1. All dimensions are in metres unless stated otherwise.

This OS Mastermap was obtained in March 2014 and is for illustration purposes only.



A	08/09/14	DMRB Stage 2 Report	DAD	CMM	GAH	EHB
Rev	Rev. Date	Purpose of revision	Drawn	Checked	Rev'd	Apprv'd

JACOBS
 95 Bothwell St, Glasgow, G2 7HX
 Tel: +44(0)141 243 8000 Fax: +44(0)141 226 3109
 www.jacobs.com

Client

TRANSPORT SCOTLAND
 COMHAL ALBA

Project

A96 DUALLING
 INVERNESS TO NAIRN
 (incl. Nairn Bypass)

Drawing title
**DMRB STAGE 2
 NAIRN BYPASS
 OPTION 2B PLAN & PROFILE
 CH 33770 TO CH 35300**

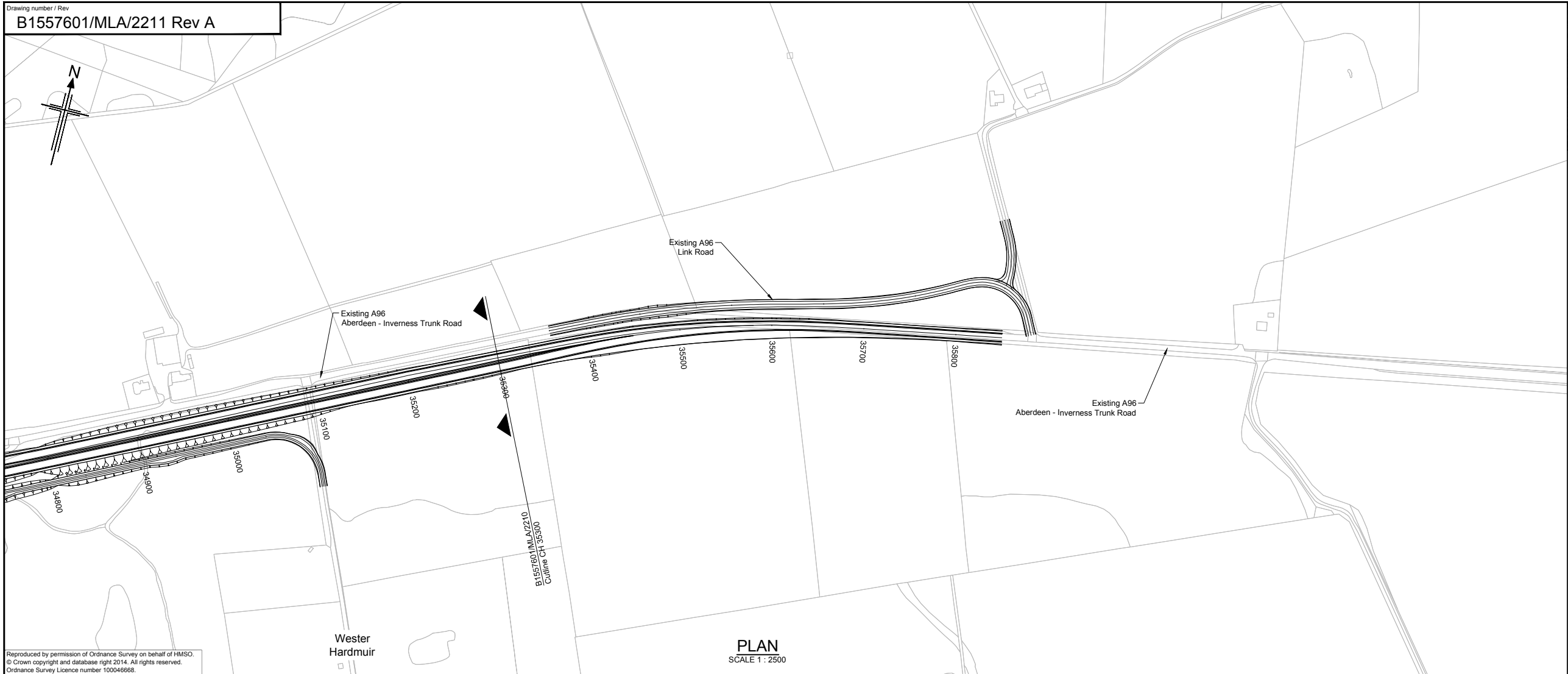
Drawing status
PRELIMINARY

Scale	AS SHOWN @ A1	DO NOT SCALE
Jacobs No.	B1557601	
Client no.		

Drawing number
B1557601/MLA/2210

Rev
A

This drawing is not to be used in whole or part other than for the intended purpose and project as defined on this drawing. Refer to the contract for full terms and conditions.



Reproduced by permission of Ordnance Survey on behalf of HMSO.
 © Crown copyright and database right 2014. All rights reserved.
 Ordnance Survey Licence number 100046668.

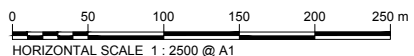
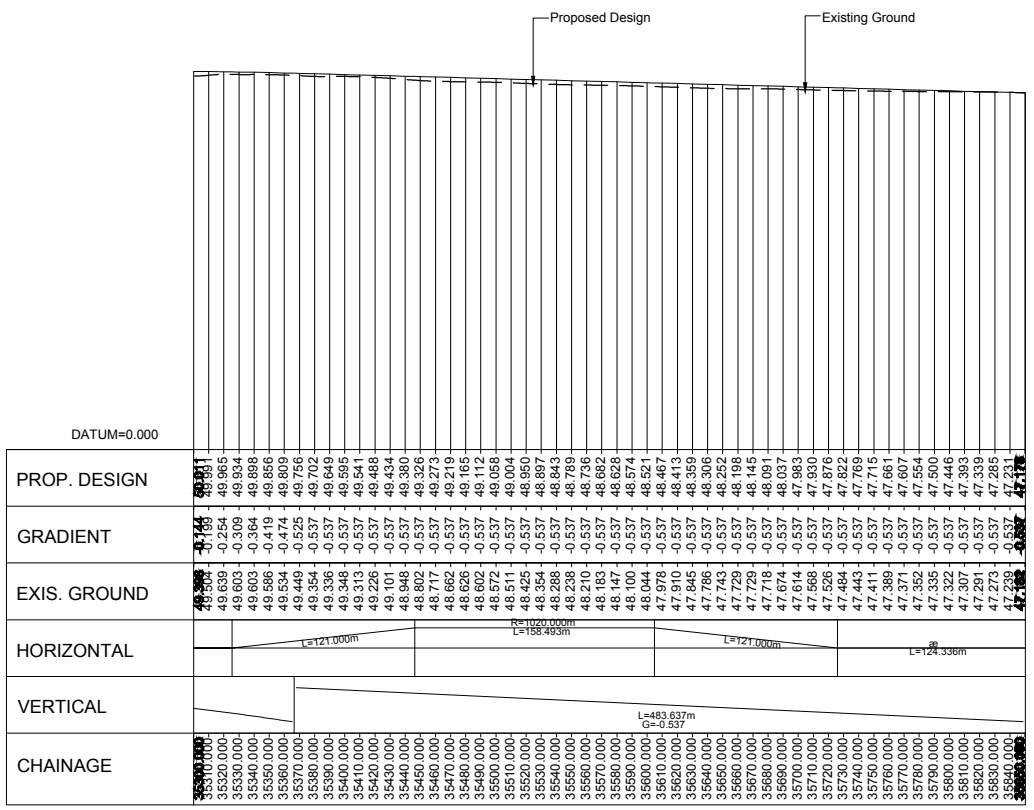
PLAN
 SCALE 1 : 2500



KEY PLAN

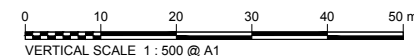
NOTES:
 1. All dimensions are in metres unless stated otherwise.

This OS Mastermap was obtained in March 2014 and is for illustration purposes only.



HORIZONTAL SCALE 1 : 2500 @ A1

LONGITUDINAL SECTION (CHAINAGE 35300m TO 35850.170)



VERTICAL SCALE 1 : 500 @ A1

A	08/09/14	DMRB Stage 2 Report	DAD	CMM	GAH	EHB
Rev	Rev. Date	Purpose of revision	Drawn	Checked	Rev'd	Appr'd



Drawing title
**DMRB STAGE 2
 NAIRN BYPASS
 OPTION 2B PLAN & PROFILE
 CH 35300 TO CH 35850.170**

Drawing status
PRELIMINARY

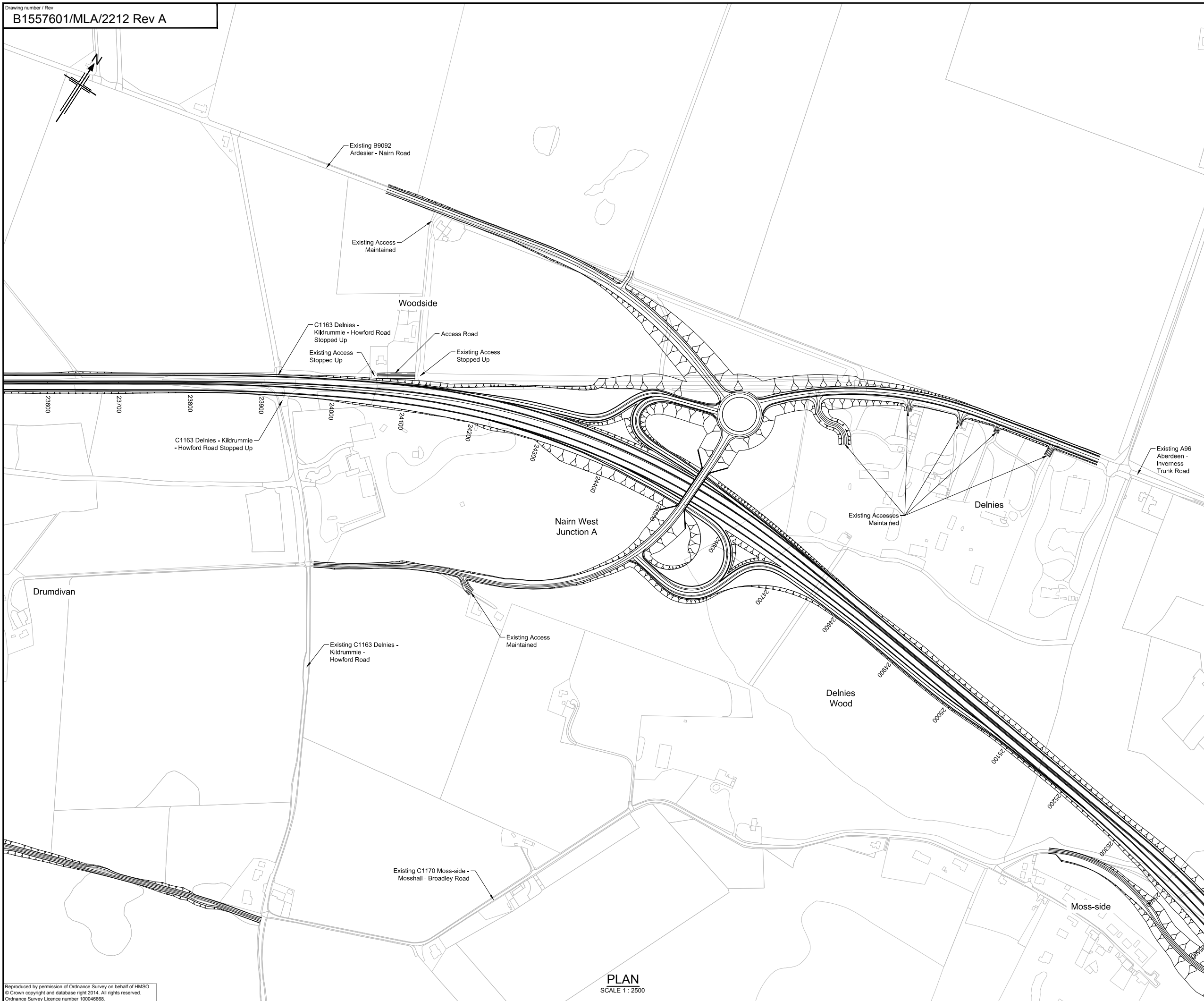
Scale
AS SHOWN @ A1 DO NOT SCALE

Jacobs No. **B1557601**

Drawing number
B1557601/MLA/2211

Rev
A

This drawing is not to be used in whole or part other than for the intended purpose and project as defined on this drawing. Refer to the contract for full terms and conditions.



KEY PLAN

NOTES:
 1. All dimensions are in metres unless stated otherwise.

This OS Mastermap was obtained in March 2014 and is for illustration purposes only.

A	08/09/14	DMRB Stage 2 Report	DAD	CMM	GAH	EHB
Rev	Rev. Date	Purpose of revision	Drawn	Checked	Rev'd	Apprv'd

JACOBS
 95 Bothwell St, Glasgow, G2 7HX
 Tel: +44(0)141 243 8000 Fax: +44(0)141 226 3109
 www.jacobs.com

Client

Project

Drawing title
**DMRB STAGE 2
 NAIRN BYPASS
 NAIRN WEST JUNCTION A
 OPTION 2B**

Drawing status
PRELIMINARY

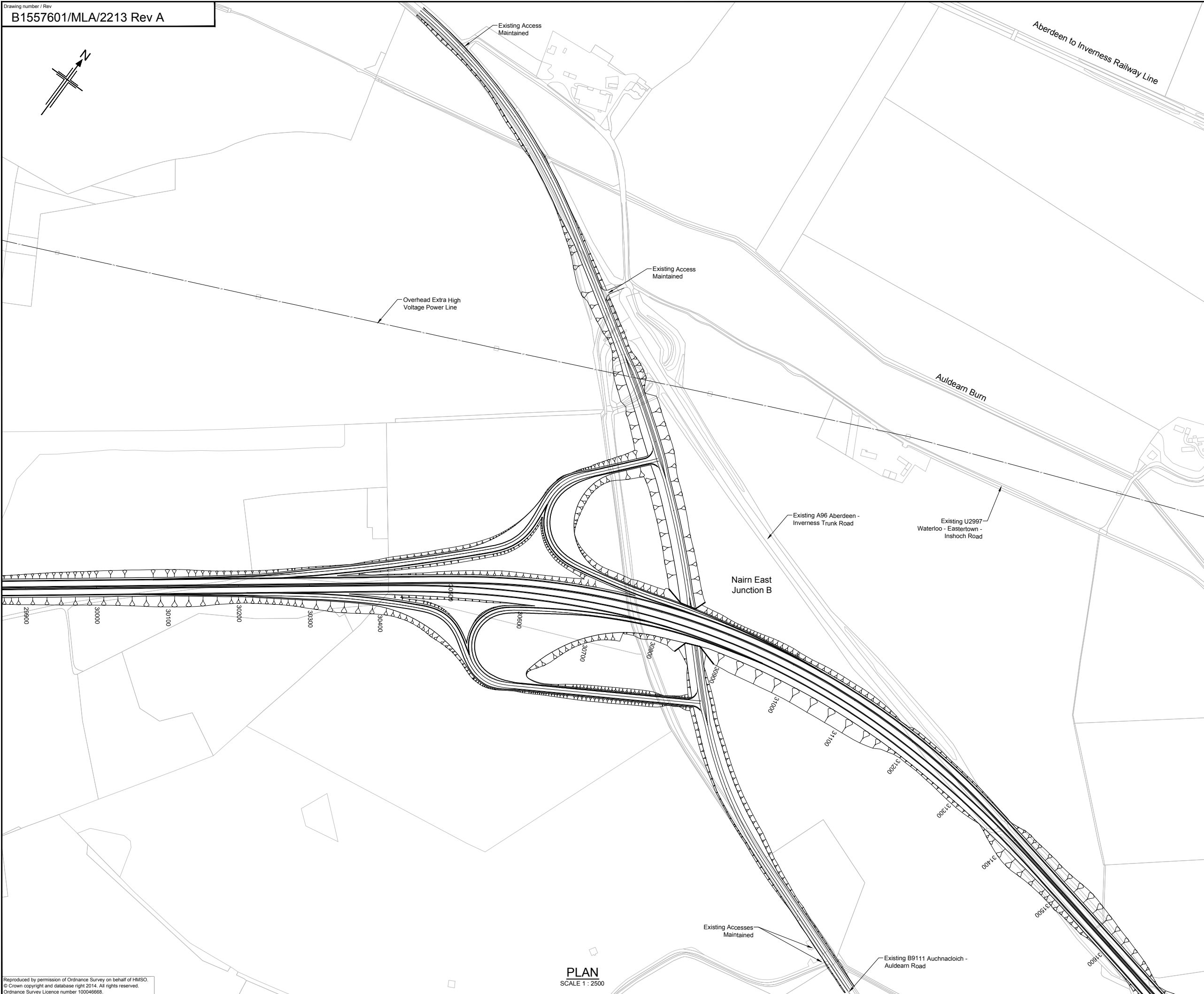
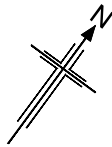
Scale	AS SHOWN @ A1	DO NOT SCALE
Jacobs No.	B1557601	
Client no.		

Drawing number	B1557601/MLA/2212	Rev	A
----------------	--------------------------	-----	----------

Reproduced by permission of Ordnance Survey on behalf of HMSO.
 © Crown copyright and database right 2014. All rights reserved.
 Ordnance Survey Licence number 100046668.

PLAN
 SCALE 1 : 2500

This drawing is not to be used in whole or part other than for the intended purpose and project as defined on this drawing. Refer to the contract for full terms and conditions.



KEY PLAN

NOTES:
 1. All dimensions in metres unless stated otherwise.

This OS Mastermap was obtained in March 2014 and is for illustration purposes only.

Rev	Rev. Date	Purpose of revision	Drawn	Checked	Rev'd	Appr'd
A	08/09/14	DMRB Stage 2 Report	DAD	CMM	GAH	EHB

JACOBS
 95 Bothwell St, Glasgow, G2 7HX
 Tel: +44(0)141 243 8000 Fax: +44(0)141 226 3109
 www.jacobs.com

Client

TRANSPORT SCOTLAND
 COMHALT ALBA

Project

A96 DUALLING
 INVERNESS TO NAIRN
 (incl. Nairn Bypass)

Drawing title
**DMRB STAGE 2
 NAIRN BYPASS
 NAIRN EAST JUNCTION B
 OPTION 2B**

Drawing status
PRELIMINARY

Scale
 AS SHOWN @ A1 DO NOT SCALE

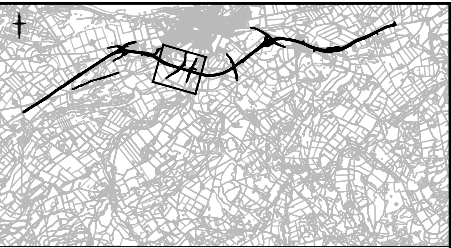
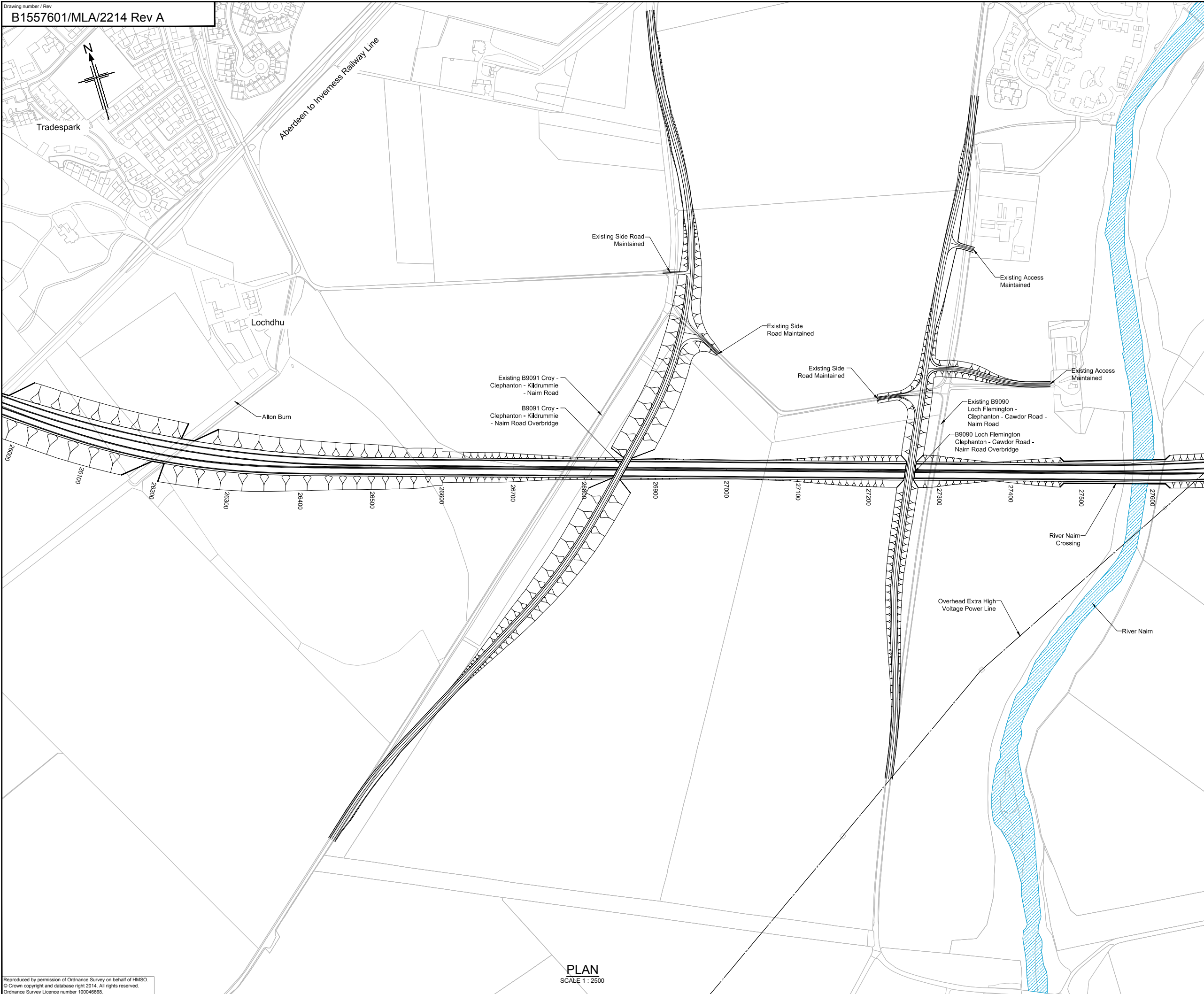
Jacobs No. B1557601

Drawing number
B1557601/MLA/2213

This drawing is not to be used in whole or part other than for the intended purpose and project as defined on this drawing. Refer to the contract for full terms and conditions.

Reproduced by permission of Ordnance Survey on behalf of HMSO.
 © Crown copyright and database right 2014. All rights reserved.
 Ordnance Survey Licence number 100046668.

PLAN
 SCALE 1 : 2500



KEY PLAN

NOTES:
 1. All dimensions are in metres unless stated otherwise.

This OS Mastermap was obtained in March 2014 and is for illustration purposes only.

A	08/09/14	DMRB Stage 2 Report	DAD	CMM	GAH	EHB
Rev	Rev. Date	Purpose of revision	Drawn	Checked	Rev'd	Appr'd

JACOBS
 95 Bothwell St, Glasgow, G2 7HX
 Tel: +44(0)141 243 8000 Fax: +44(0)141 226 3109
 www.jacobs.com

Client

Project

Drawing title
**DMRB STAGE 2
 NAIRN BYPASS
 SIDE ROAD B9090 & B9091
 OPTION 2B**

Drawing status
PRELIMINARY

Scale
 AS SHOWN @ A1 | DO NOT SCALE

Jacobs No.
 B1557601

Drawing number
B1557601/MLA/2214

Rev
A

Reproduced by permission of Ordnance Survey on behalf of HMSO.
 © Crown copyright and database right 2014. All rights reserved.
 Ordnance Survey Licence number 100046668.

PLAN
 SCALE 1 : 2500