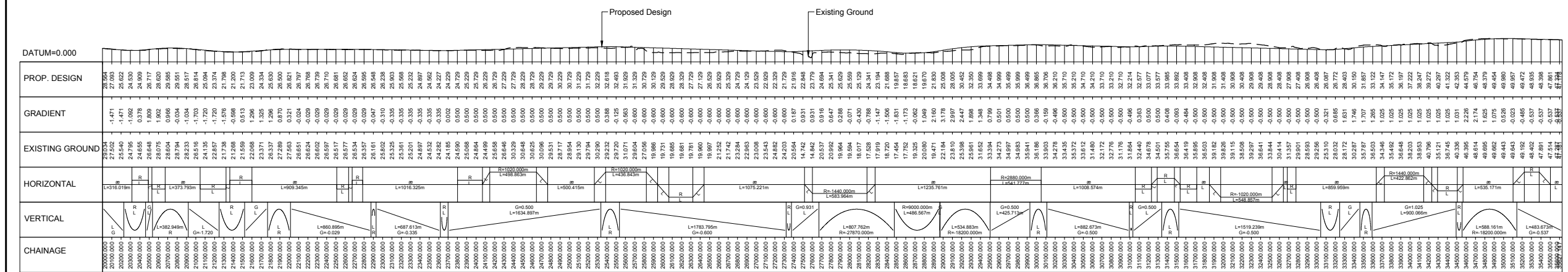



Reproduced by permission of Ordnance Survey on behalf of HMSO.
© Crown copyright and database right 2014. All rights reserved.
Ordnance Survey Licence number 100046668.

NOTES:
1. All dimensions are in metres unless stated otherwise.

This OS Mastermap was obtained in March 2014 and is for illustration purposes only.



LONGITUDINAL SECTION (CHAINAGE 20000m TO 35627.147m)



A	08/09/14	DMRB Stage 2 Report	DAD	CMM	GAH	EHB
Rev	Rev. Date	Purpose of revision	Drawn	Checked	Rev'd	Apprv'd

JACOBS
95 Bothwell St, Glasgow, G2 7HX
Tel: +44(0)141 243 8000 Fax: +44(0)141 226 3109
www.jacobs.com

Client
TRANSPORT SCOTLAND
COMHAIL ALBA

Project
A96 DUALING
INVERNESS TO NAIRN
(incl. Naim Bypass)

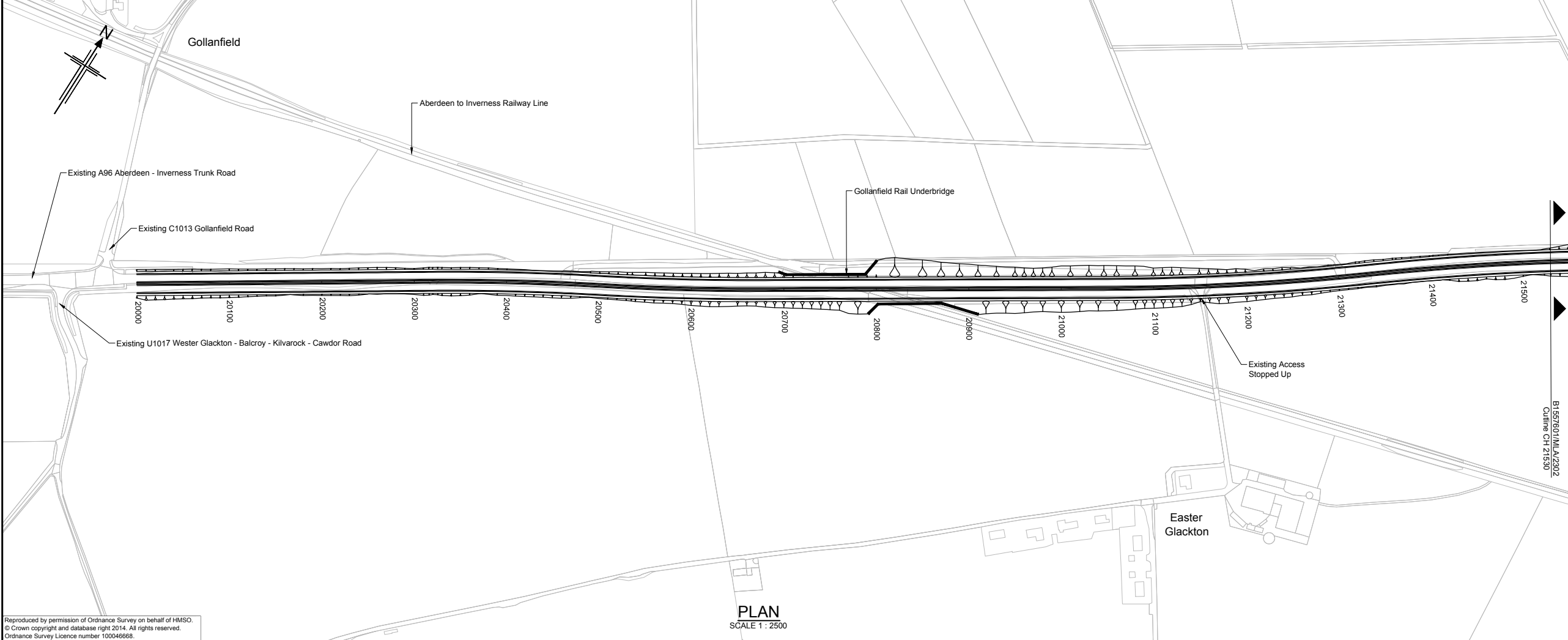
Drawing title
DMRB STAGE 2 NAIRN BYPASS
OPTION 2C PLAN & PROFILE
CH 20000 TO CH 35627.147

Drawing status
PRELIMINARY

Scale	AS SHOWN @ A1	DO NOT SCALE
Jacobs No.	B1557601	
Client no.		
Drawing number	B1557601/MLA/2300	Rev
		A

This drawing is not to be used in whole or part other than for the intended purpose and project as defined on this drawing. Refer to the contract for full terms and conditions.


Drawing number / Rev
B1557601/MLA/2301 Rev A



NOTES:
 1. All dimensions are in metres unless stated otherwise.

Reproduced by permission of Ordnance Survey on behalf of HMSO.
 © Crown copyright and database right 2014. All rights reserved.
 Ordnance Survey Licence number 100046668.

This OS Mastermap was obtained in March 2014 and is for illustration purposes only.



A	08/09/14	DMRB Stage 2 Report	DAD	CMM	GAH	EHB
Rev	Rev. Date	Purpose of revision	Drawn	Checked	Rev'd	Appr'd

JACOBS
 95 Bothwell St, Glasgow, G2 7HX
 Tel: +44(0)141 243 8000 Fax: +44(0)141 226 3109
 www.jacobs.com

Client

 TRANSPORT SCOTLAND
 COMHAIL ALBA

Project

 A96 DUALING
 INVERNESS TO NAIRN
 (incl. Nairn Bypass)

Drawing title
**DMRB STAGE 2
 NAIRN BYPASS
 OPTION 2C PLAN & PROFILE
 CH 2000 TO CH 21530**

Drawing status
PRELIMINARY

Scale
 AS SHOWN @ A1 DO NOT SCALE

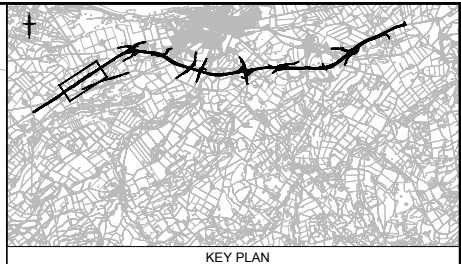
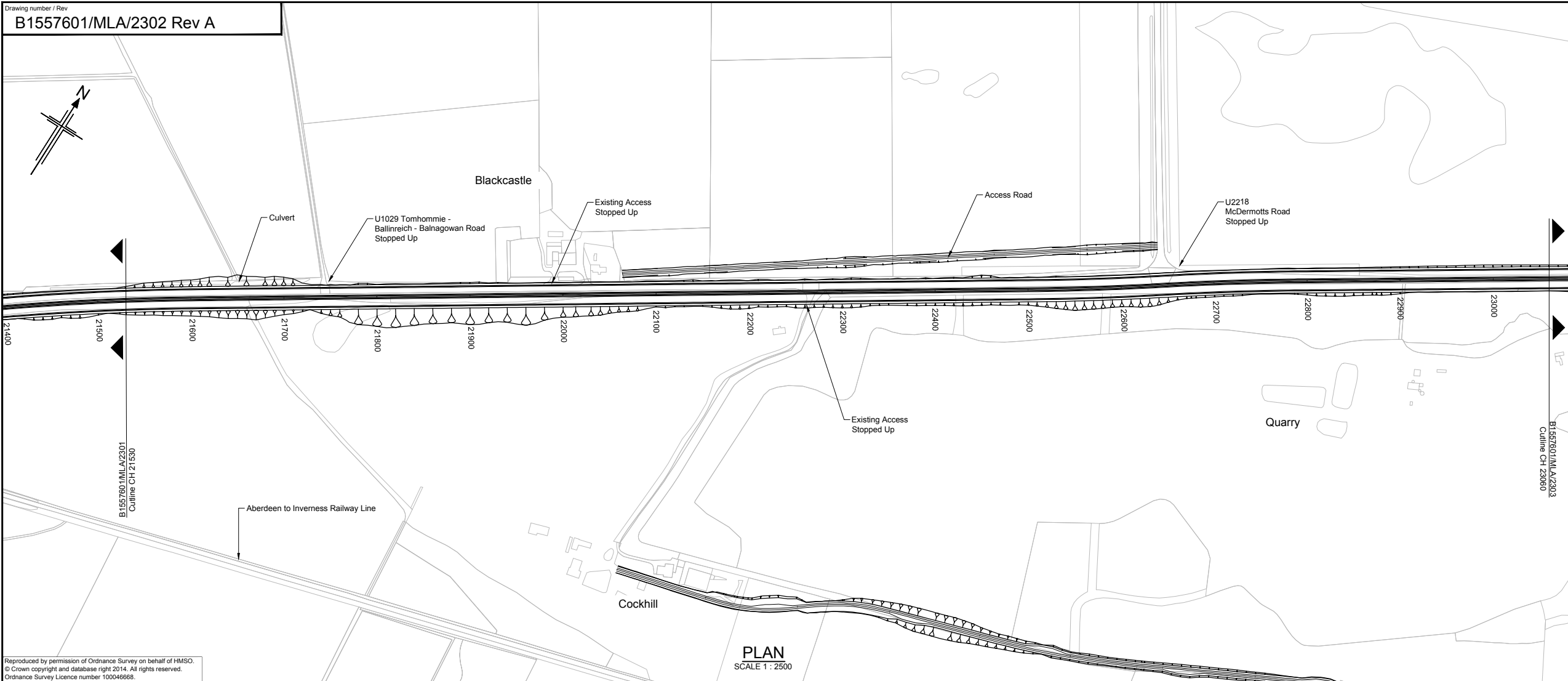
Jacobs No.
 B1557601

Client no.
 B1557601/MLA/2301

Drawing number
B1557601/MLA/2301

Rev
A

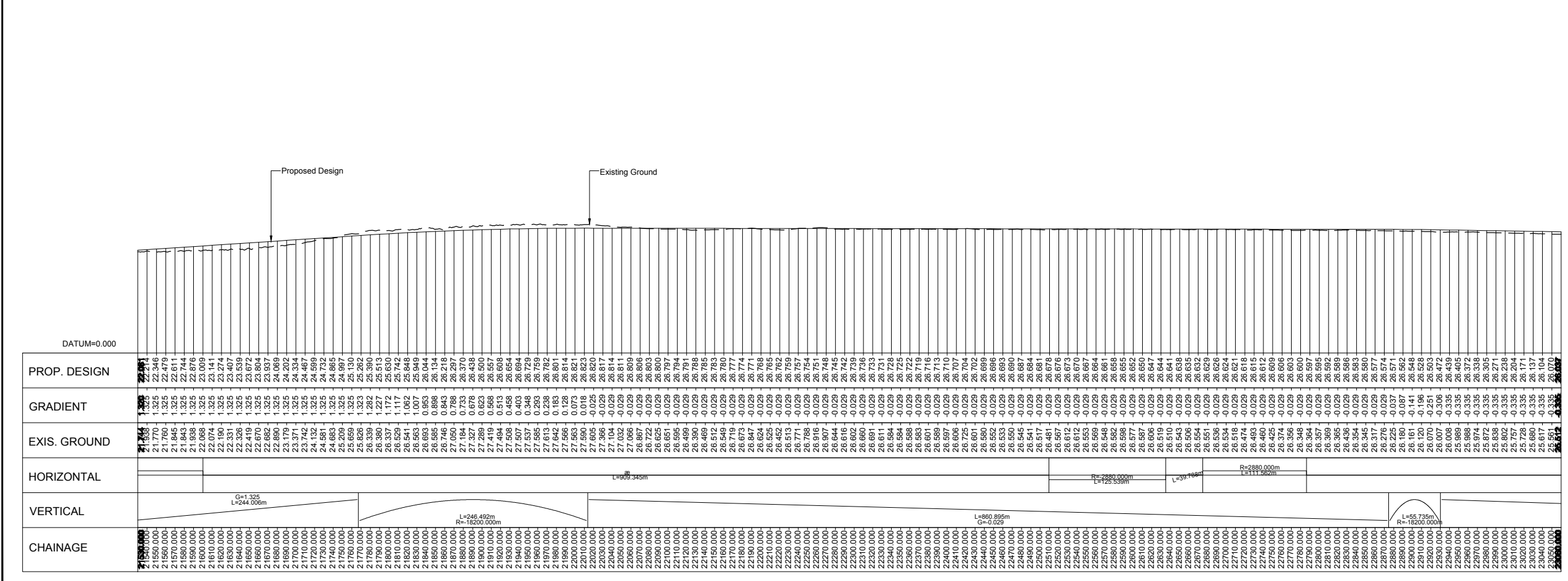
This drawing is not to be used in whole or part other than for the intended purpose and project as defined on this drawing. Refer to the contract for full terms and conditions.

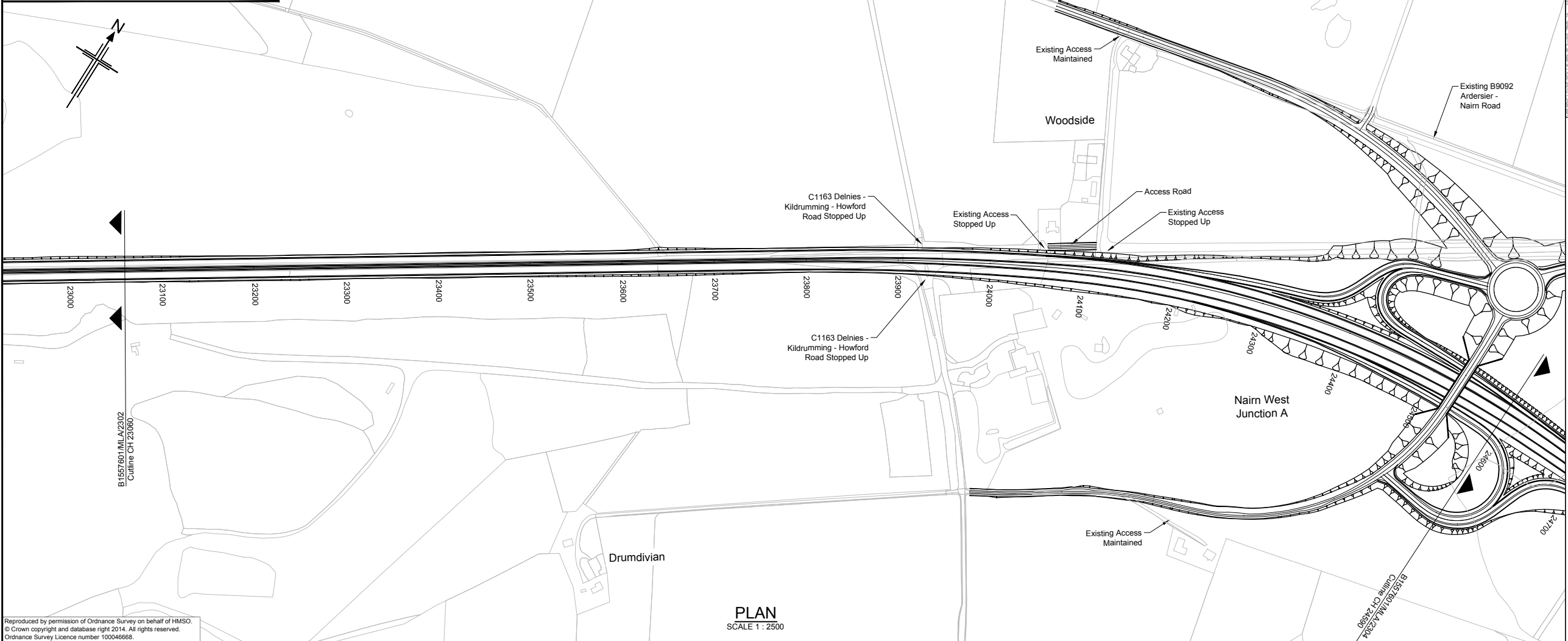


NOTES:
 1. All dimensions are in metres unless stated otherwise.

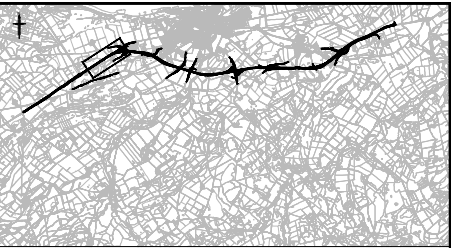
This OS Mastermap was obtained in March 2014 and is for illustration purposes only.

Reproduced by permission of Ordnance Survey on behalf of HMSO.
 © Crown copyright and database right 2014. All rights reserved.
 Ordnance Survey Licence number 100046668.



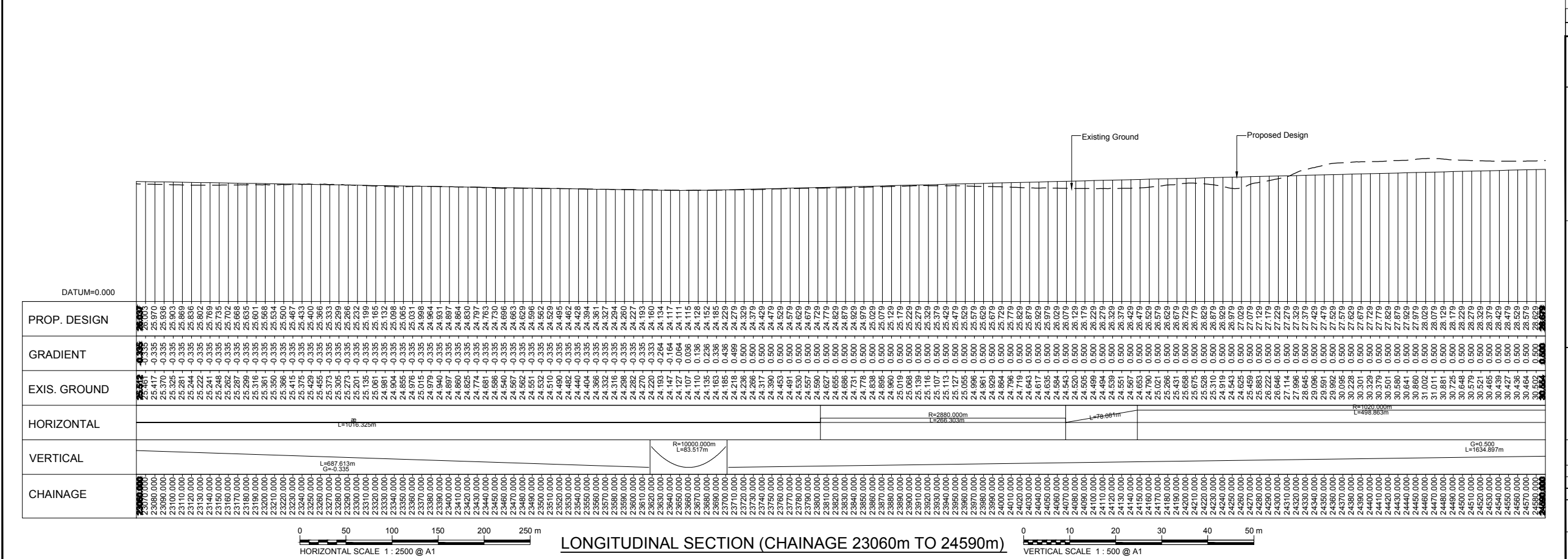


Reproduced by permission of Ordnance Survey on behalf of HMSO.
 © Crown copyright and database right 2014. All rights reserved.
 Ordnance Survey Licence number 100046668.



- NOTES:**
- All dimensions are in metres unless stated otherwise.
 - For Nairn West Junction A refer to drawing No. B1557601/MLA/2312

This OS Mastermap was obtained in March 2014 and is for illustration purposes only.



A	08/09/14	DMRB Stage 2 Report	DAD	CMM	GAH	EHB
Rev	Rev. Date	Purpose of revision	Drawn	Checked	Rev'd	Apprv'd

JACOBS
 95 Bothwell St, Glasgow, G2 7HX
 Tel: +44(0)141 243 8000 Fax: +44(0)141 226 3109
 www.jacobs.com

Client

TRANSPORT SCOTLAND
 COMHAIL ALBA

Project

A96 DUALLING
 INVERNESS TO NAIRN
 (incl. Nairn Bypass)

Drawing title
**DMRB STAGE 2
 NAIRN BYPASS
 OPTION 2C PLAN & PROFILE
 CH 23060 TO CH 24590**

Drawing status
PRELIMINARY

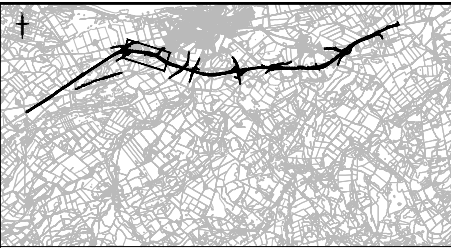
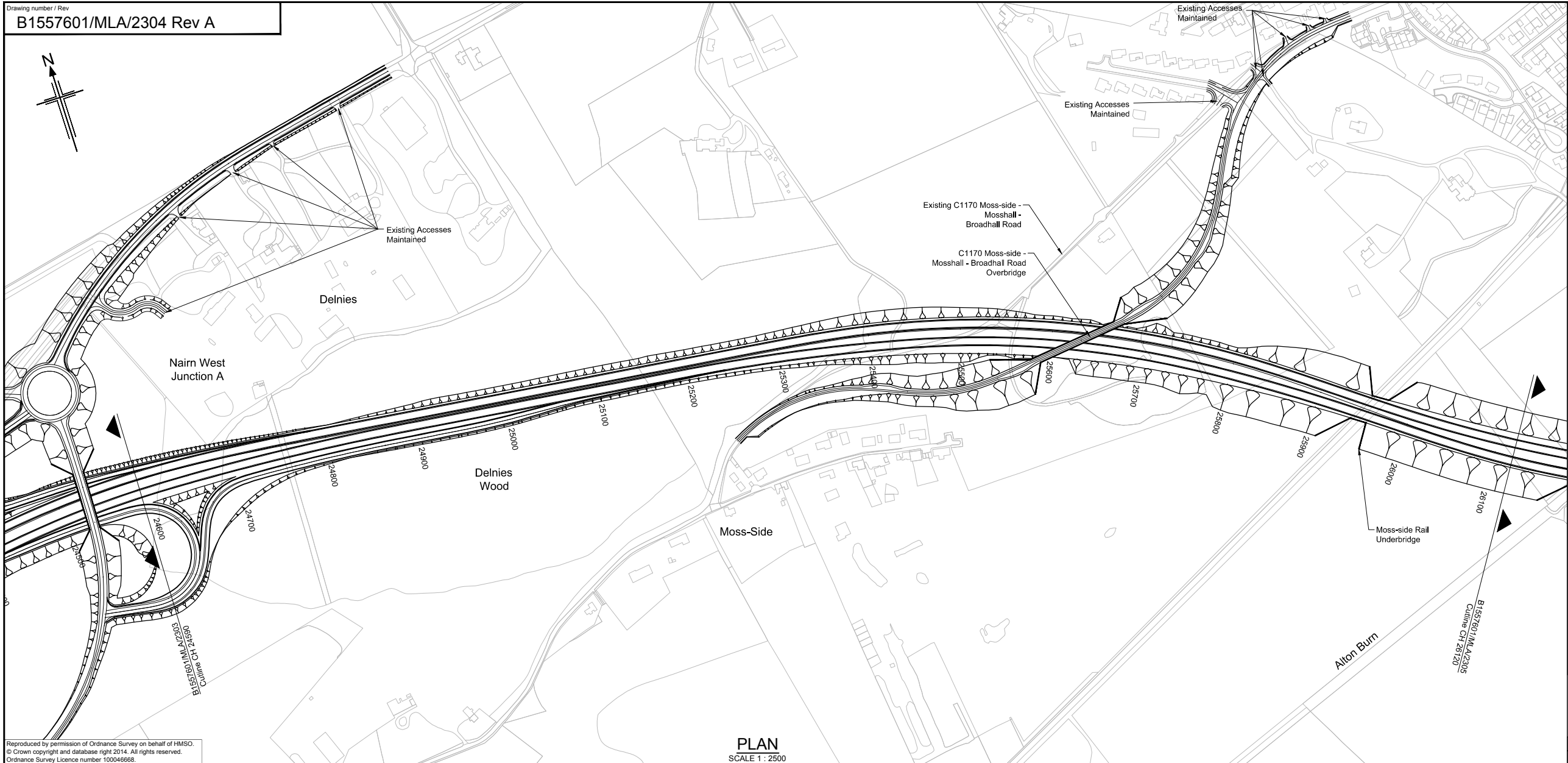
Scale
 AS SHOWN @ A1 | DO NOT SCALE

Jacobs No.
 B1557601

Drawing number
B1557601/MLA/2303

Rev
A

This drawing is not to be used in whole or part other than for the intended purpose and project as defined on this drawing. Refer to the contract for full terms and conditions.

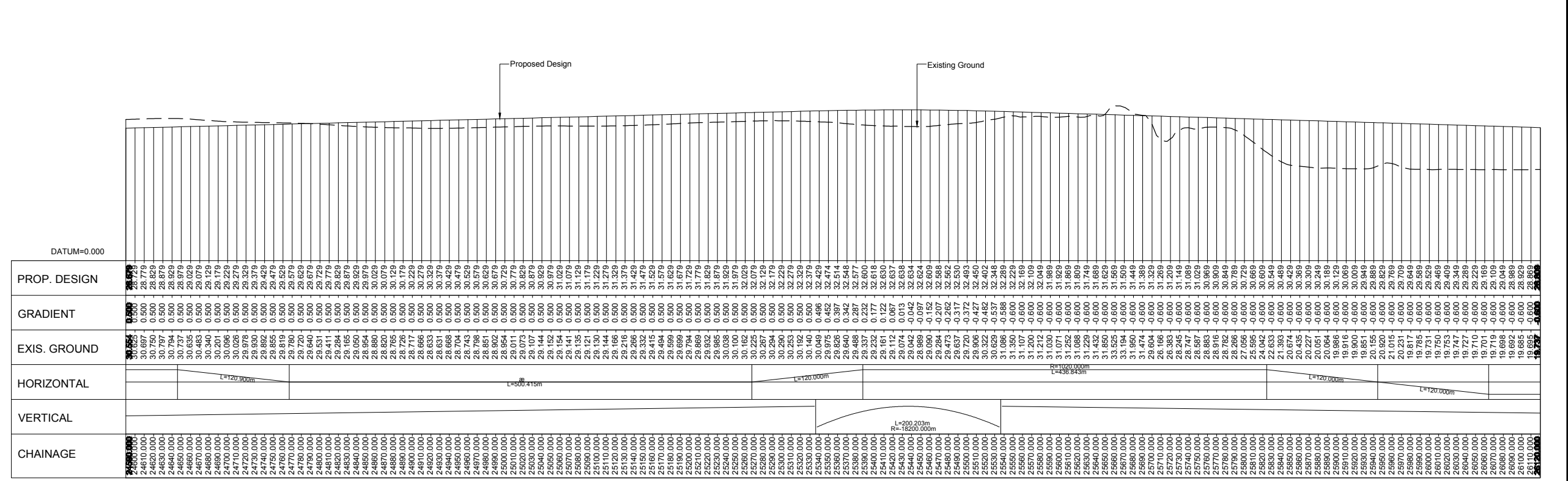


NOTES:
 1. All dimensions are in metres unless stated otherwise.
 2. For Nairn West Junction A refer to drawing No. B1557601/MLA/2312

This OS Mastermap was obtained in March 2014 and is for illustration purposes only.

Reproduced by permission of Ordnance Survey on behalf of HMSO.
 © Crown copyright and database right 2014. All rights reserved.
 Ordnance Survey Licence number: 100048568.

Rev	Rev. Date	Purpose of revision	Drawn	Checked	Rev'd	Apprv'd
A	08/09/14	DMRB Stage 2 Report	DAD	CMM	GAH	EBH



JACOBS
 85 Bothwell St, Glasgow, G2 7HX
 Tel: +44(0)141 243 8000 Fax: +44(0)141 226 3109
 www.jacobs.com

Client
TRANSPORT SCOTLAND
 COMH-DHAL ALBA

Project
A95 DUALING
 INVERNESS TO NAIRN
 (incl. Mains-Byggnad)

Drawing title
DMRB STAGE 2 NAIRN BYPASS OPTION 2C PLAN & PROFILE CH 24590 TO CH 26120

Drawing status
PRELIMINARY

Scale
AS SHOWN @ A1 DO NOT SCALE

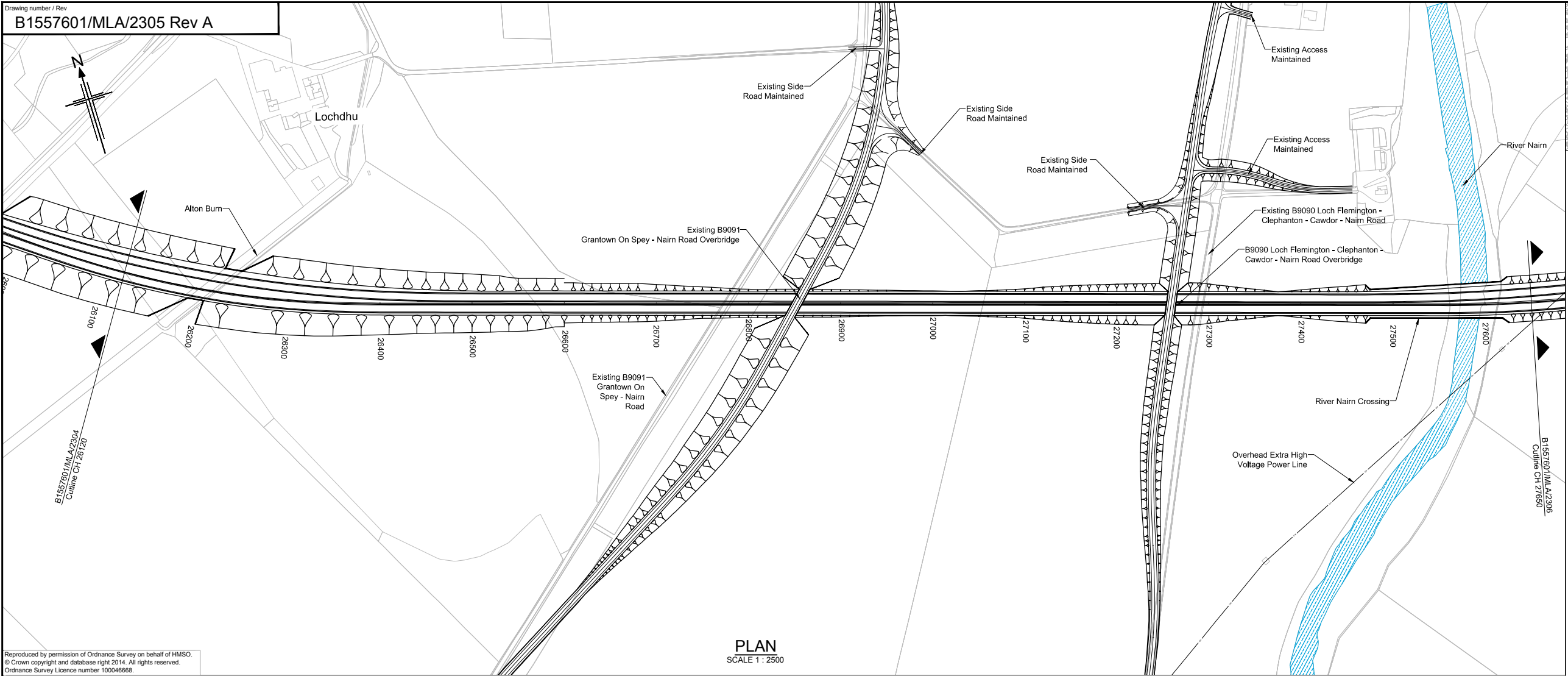
Jacobs No.
B1557601

Drawing number
B1557601/MLA/2304

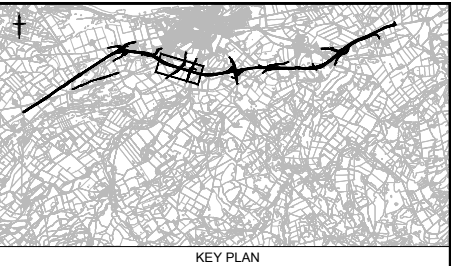
Rev
A

This drawing is not to be used in whole or part other than for the intended purpose and project as defined on this drawing. Refer to the contract for full terms and conditions.



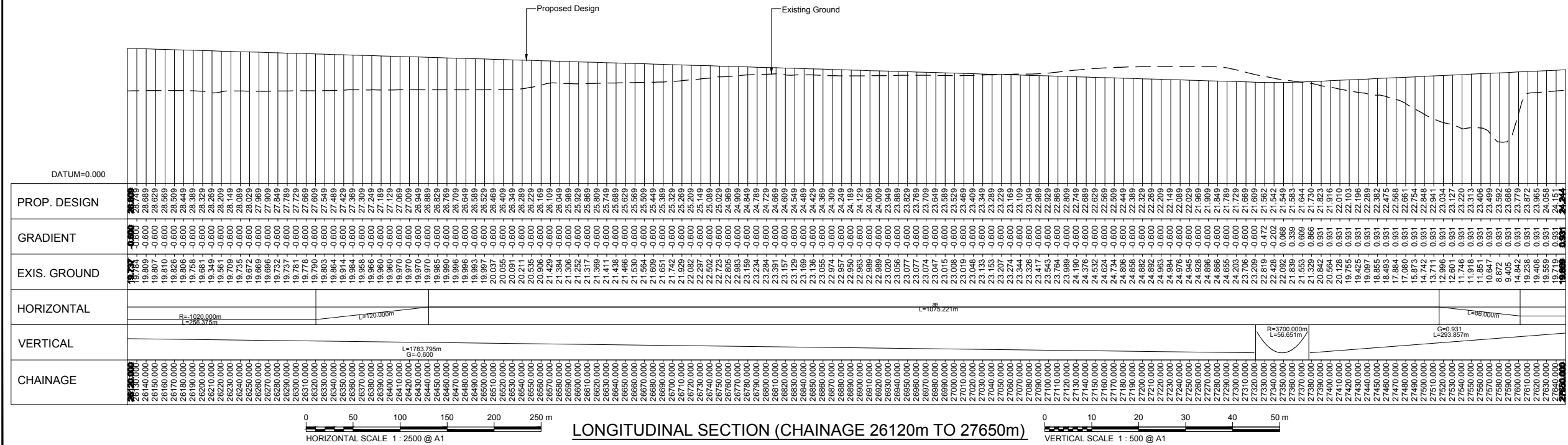


Reproduced by permission of Ordnance Survey on behalf of HMSO.
 © Crown copyright and database right 2014. All rights reserved.
 Ordnance Survey Licence number 100046668.



NOTES:
 1. All dimensions are in metres unless stated otherwise.
 2. For side road B9090 and B9091 refer to drawing no. B1557601/MLA/2315

This OS Mastermap was obtained in March 2014 and is for illustration purposes only.



Rev	Rev. Date	Purpose of revision	Drawn	Checked	Rev'd	Apprv'd
-----	-----------	---------------------	-------	---------	-------	---------

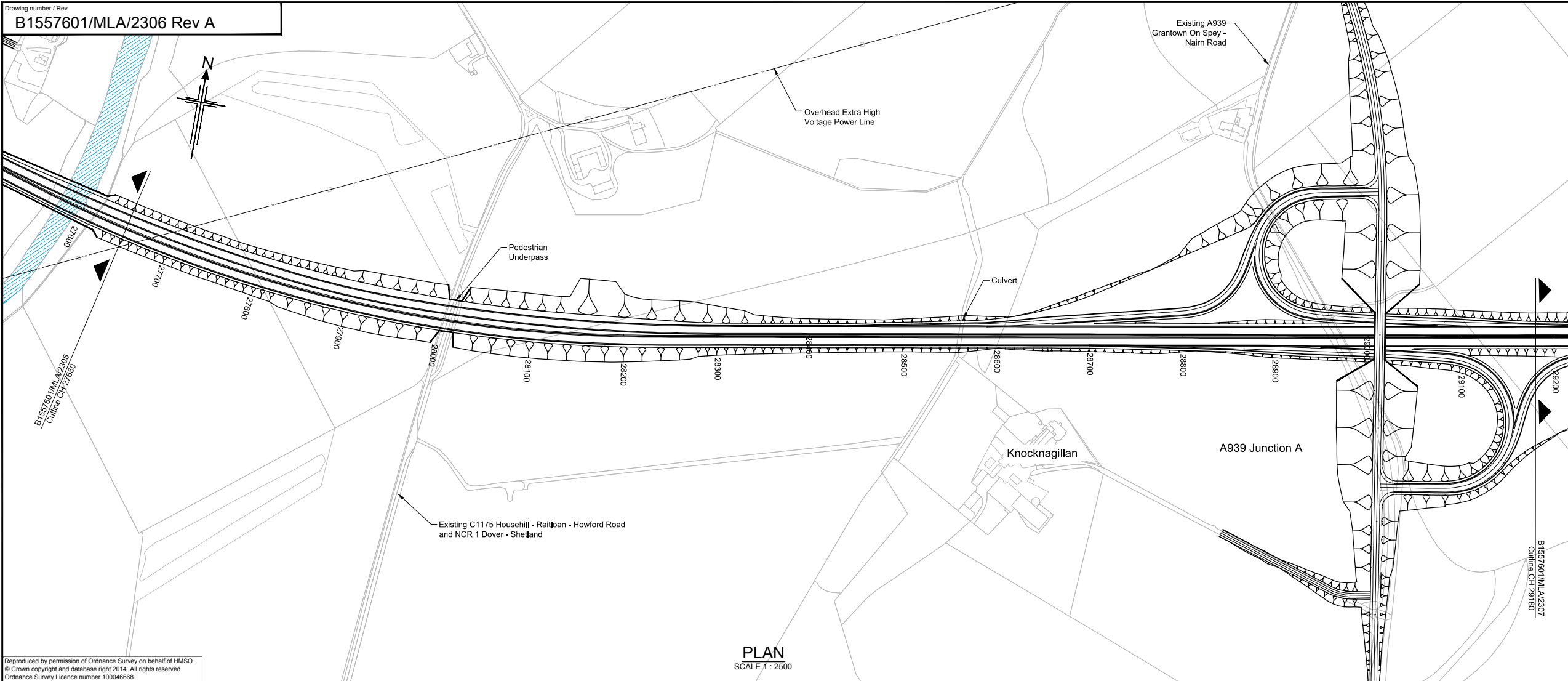
JACOBS
 95 Bothwell St, Glasgow, G2 7HX
 Tel: +44(0)141 243 8000 Fax: +44(0)141 226 3109
 www.jacobs.com



DMRB STAGE 2
NAIRN BYPASS
OPTION 2C PLAN & PROFILE
CH 26120 TO CH 27650

Scale	AS SHOWN @ A1	DO NOT SCALE
Jacobs No.	B1557601	
Client no.		
Drawing number	B1557601/MLA/2305	Rev
		A

This drawing is not to be used in whole or part other than for the intended purpose and project as defined on this drawing. Refer to the contract for full terms and conditions.

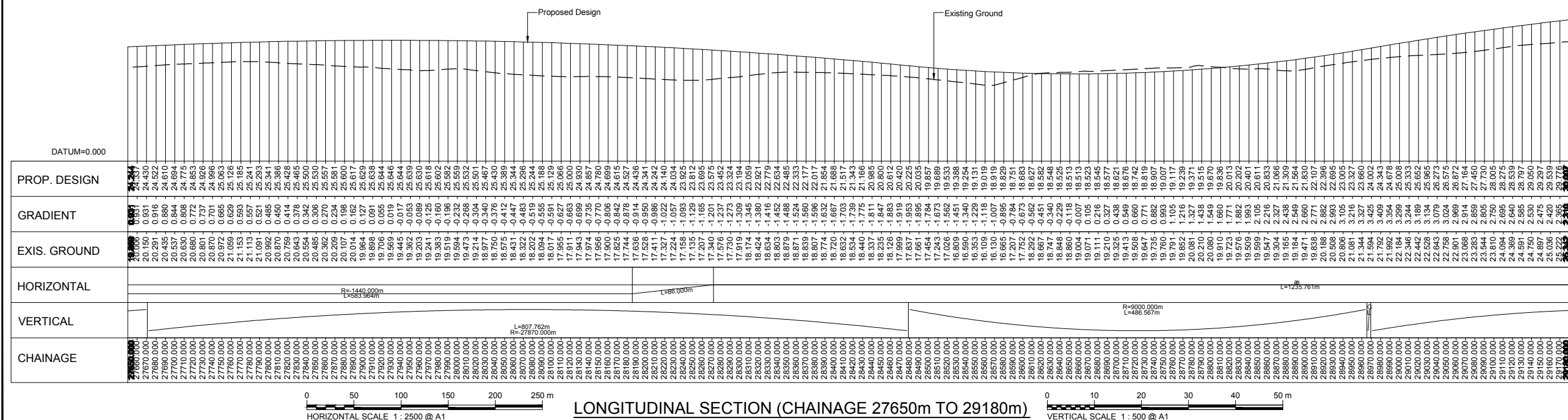


Reproduced by permission of Ordnance Survey on behalf of HMSO.
 © Crown copyright and database right 2014. All rights reserved.
 Ordnance Survey Licence number 100046668.



- NOTES:
- All dimensions are in metres unless stated otherwise.
 - For Nairn A939 Junction A refer to drawing No. B1557601/MLA/2313

This OS Mastermap was obtained in March 2014 and is for illustration purposes only.



HORIZONTAL SCALE 1 : 2500 @ A1
 LONGITUDINAL SECTION (CHAINAGE 27650m TO 29180m)
 VERTICAL SCALE 1 : 500 @ A1

A	08/09/14	DMRB Stage 2 Report	DAD	CMM	GAH	EHB
Rev	Rev. Date	Purpose of revision	Drawn	Checked	Rev'd	Apprv'd



95 Bothwell St, Glasgow, G2 7HX
 Tel: +44(0)141 243 8000 Fax: +44(0)141 226 3109
 www.jacobs.com



Drawing title
**DMRB STAGE 2
 NAIRN BYPASS
 OPTION 2C PLAN & PROFILE
 CH 27650 TO CH 29180**

Drawing status
PRELIMINARY

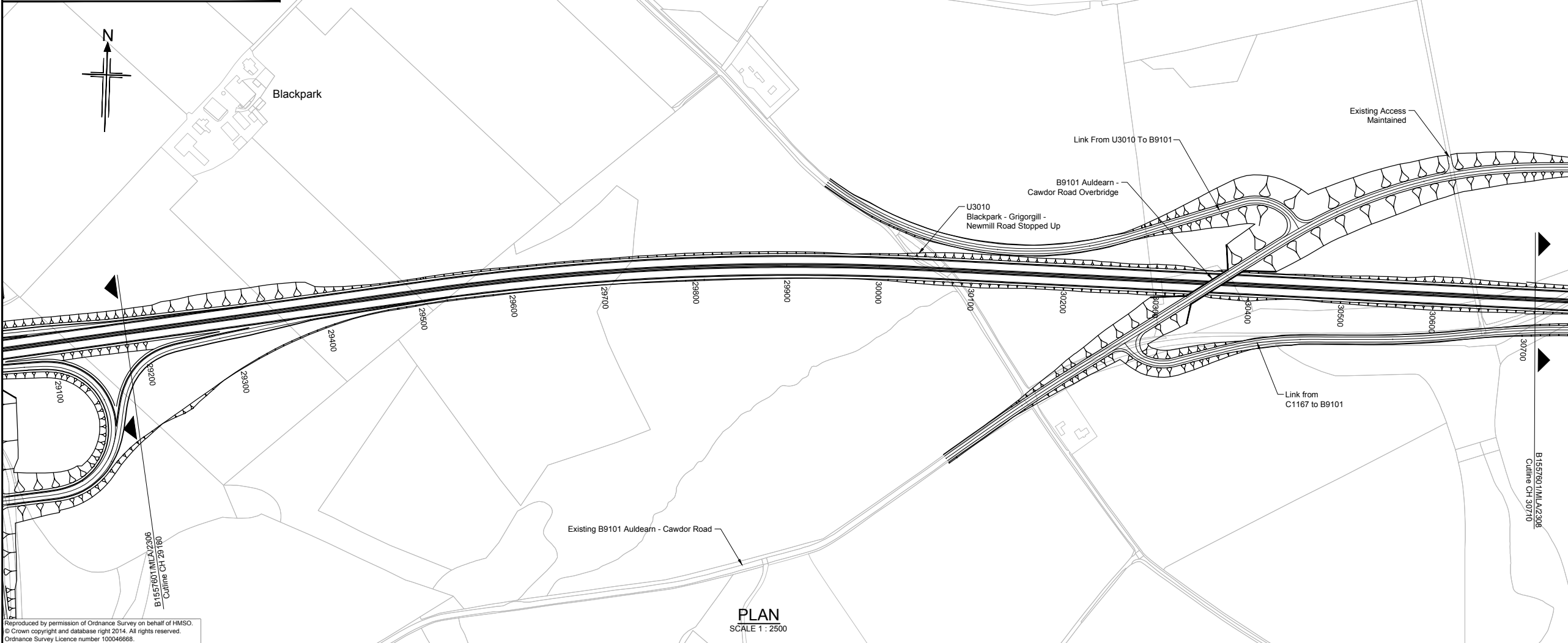
Scale
 AS SHOWN @ A1
DO NOT SCALE

Jacobs No.
 B1557601

Drawing number
B1557601/MLA/2306

Rev
A

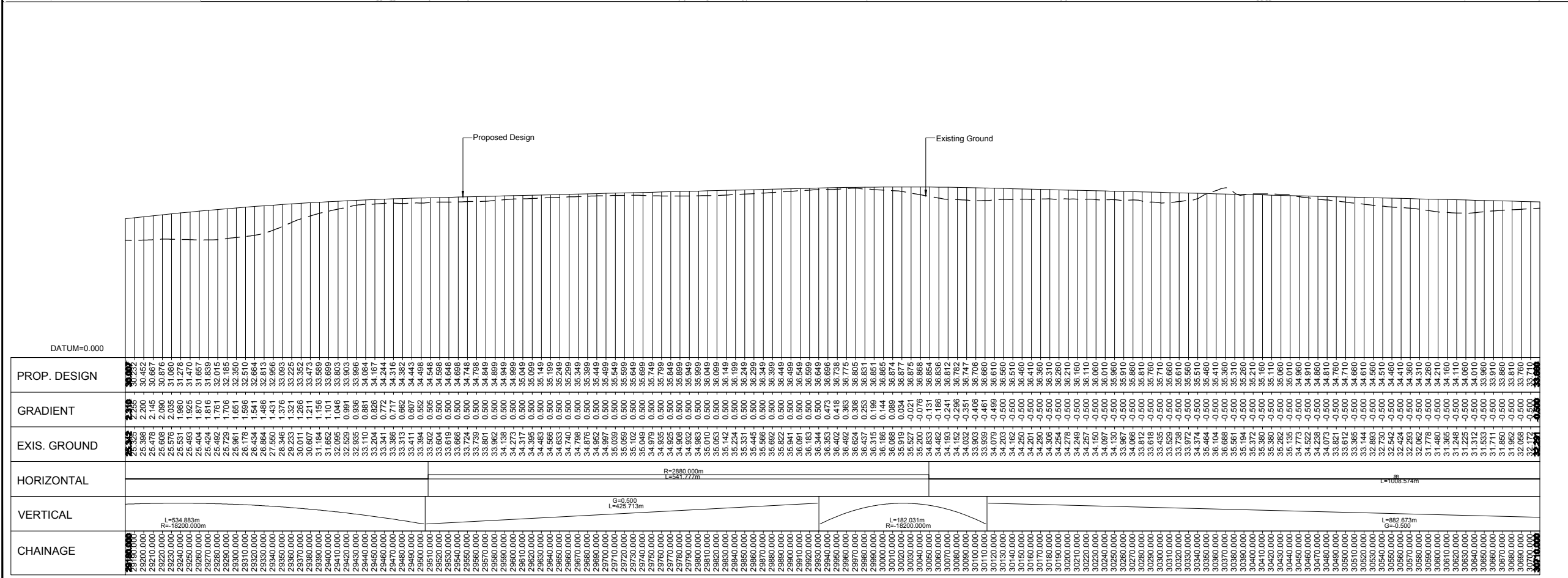
This drawing is not to be used in whole or part other than for the intended purpose and project as defined on this drawing. Refer to the contract for full terms and conditions.



NOTES:
 1. All dimensions are in metres unless stated otherwise.

This OS Mastermap was obtained in March 2014 and is for illustration purposes only.

Reproduced by permission of Ordnance Survey on behalf of HMSO.
 © Crown copyright and database right 2014. All rights reserved.
 Ordnance Survey Licence number 100046668.



A	08/09/14	DMRB Stage 2 Report	DAD	CMM	GAH	EHB
Rev	Rev. Date	Purpose of revision	Drawn	Checked	Rev'd	Apprv'd

JACOBS
 95 Bothwell St, Glasgow, G2 7HX
 Tel: +44(0)141 243 8000 Fax: +44(0)141 226 3109
 www.jacobs.com

Client

 TRANSPORT SCOTLAND
 COMHAIL ALBA

Project

 A96
 DUALLING
 INVERNESS TO NAIRN
 (incl. Nairn Bypass)

Drawing title
**DMRB STAGE 2
 NAIRN BYPASS
 OPTION 2C PLAN & PROFILE
 CH 29180 TO CH 30710**

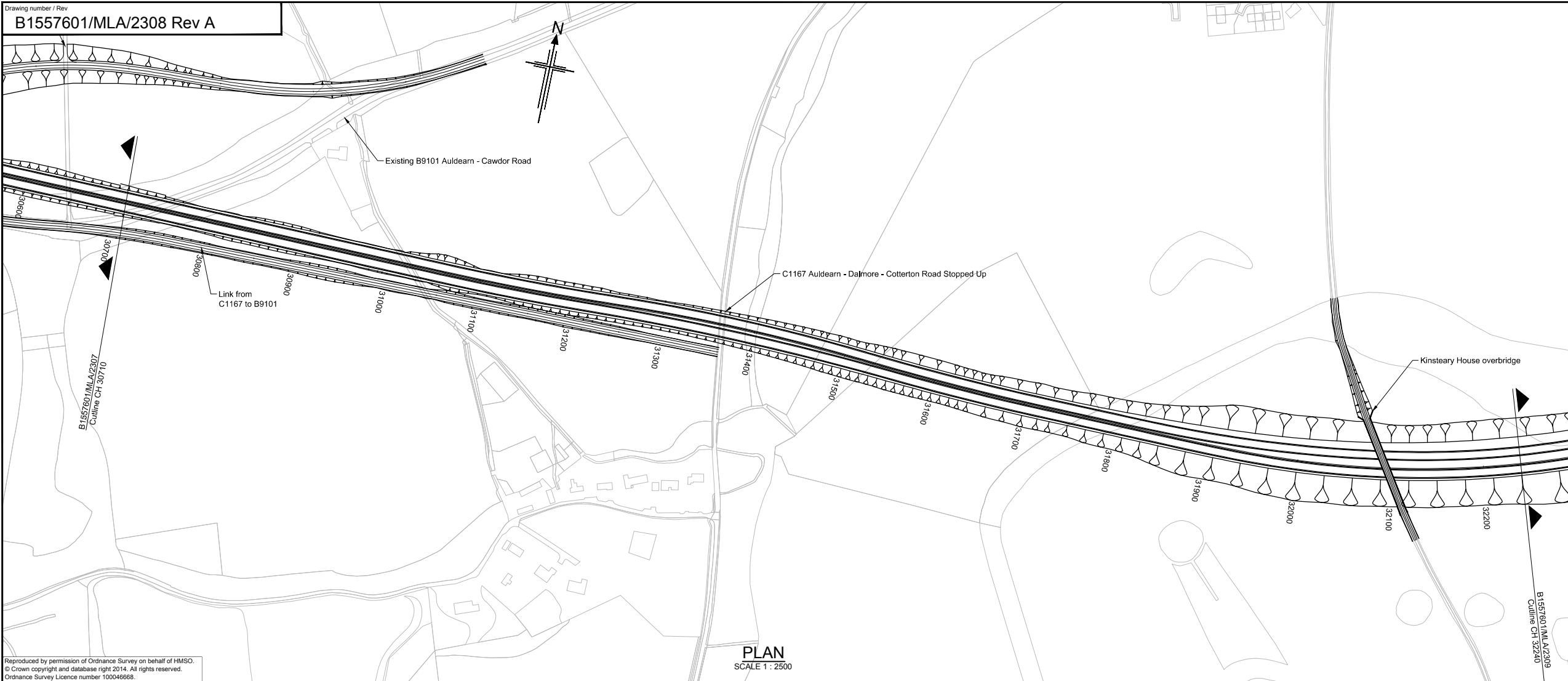
Drawing status
PRELIMINARY

Scale
 AS SHOWN @ A1 DO NOT SCALE

Jacobs No. B1557601

Drawing number
B1557601/MLA/2307 Rev **A**

This drawing is not to be used in whole or part other than for the intended purpose and project as defined on this drawing. Refer to the contract for full terms and conditions.




Reproduced by permission of Ordnance Survey on behalf of HMSO.
 © Crown copyright and database right 2014. All rights reserved.
 Ordnance Survey Licence number 100046668.



NOTES:
 1. All dimensions are in metres unless stated otherwise.

This OS Mastermap was obtained in March 2014 and is for illustration purposes only.



A	08/09/14	DMRB Stage 2 Report	DAD	CMM	GAH	EHB
Rev	Rev. Date	Purpose of revision	Drawn	Checked	Rev'd	Appr'd

JACOBS
 95 Bothwell St, Glasgow, G2 7HX
 Tel: +44(0)141 243 8000 Fax: +44(0)141 226 3109
 www.jacobs.com

Client

TRANSPORT SCOTLAND
 COMHAL ALBA

Project

A96
 DUALLING
 INVERNESS TO NAIRN
 (incl. Nairn Bypass)

Drawing title
**DMRB STAGE 2
 NAIRN BYPASS
 OPTION 2C PLAN & PROFILE
 CH 30710 TO CH 32240**

Drawing status
PRELIMINARY

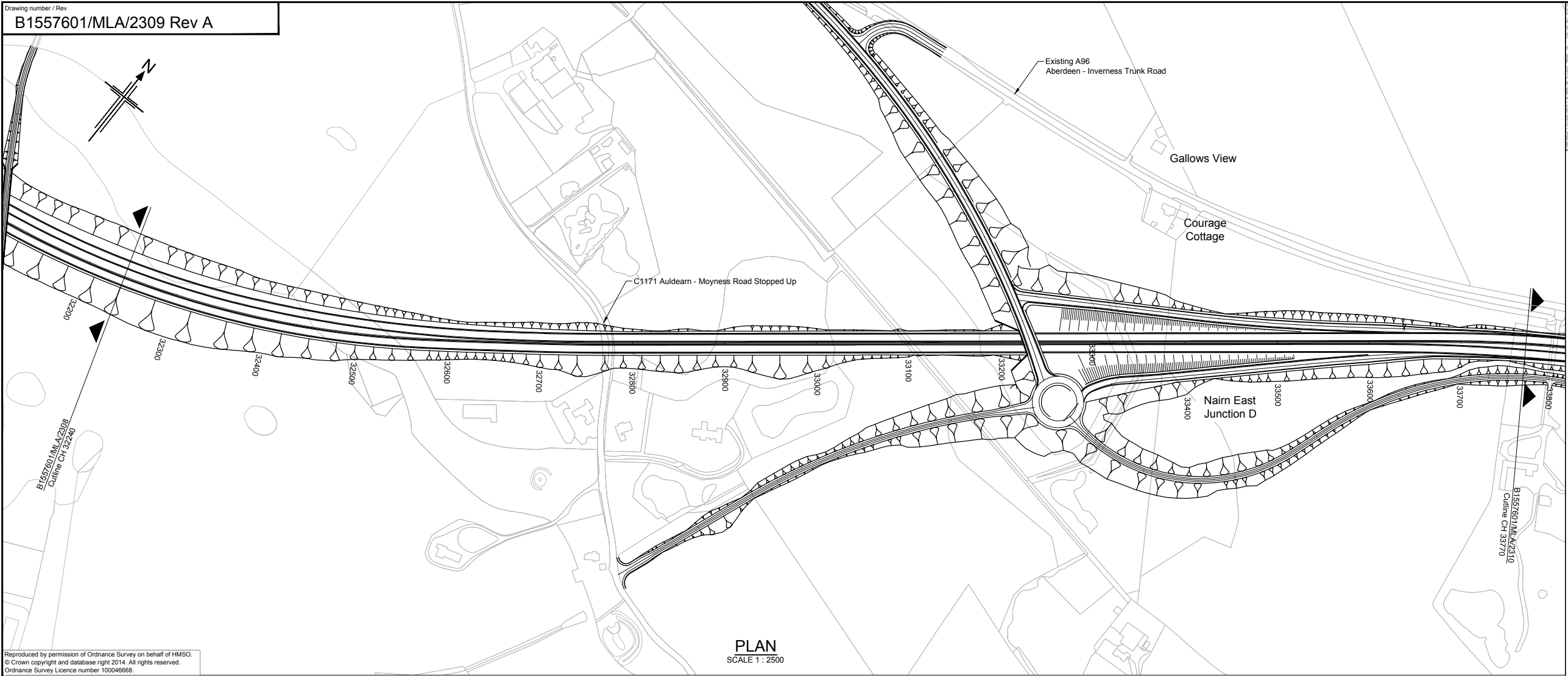
Scale
 AS SHOWN @ A1 DO NOT SCALE

Jacobs No.
 B1557601

Drawing number
B1557601/MLA/2308

Rev
A

This drawing is not to be used in whole or part other than for the intended purpose and project as defined on this drawing. Refer to the contract for full terms and conditions.

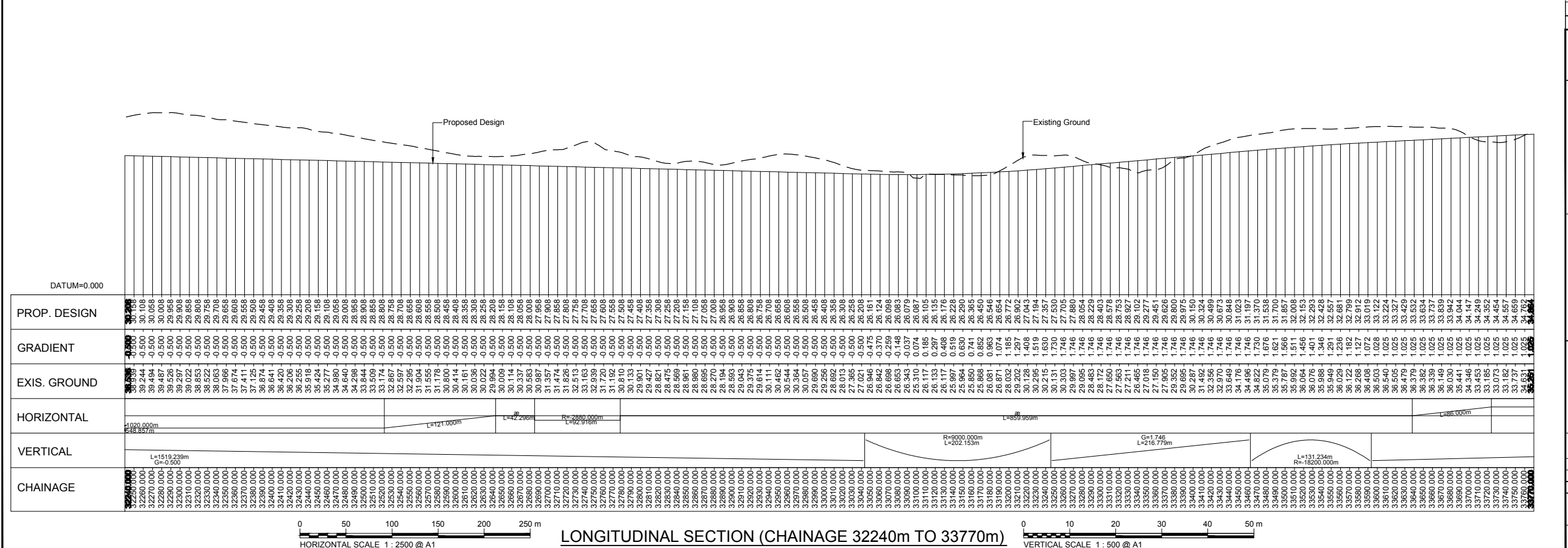


Reproduced by permission of Ordnance Survey on behalf of HMSO.
 © Crown copyright and database right 2014. All rights reserved.
 Ordnance Survey Licence number 100046668.



- NOTES:
- All dimensions are in metres unless stated otherwise.
 - For Nairn East Junction D refer to drawing No. B1557601/MLA/2314

This OS Mastermap was obtained in March 2014 and is for illustration purposes only.



Rev	Rev. Date	Purpose of revision	Drawn	Checked	Rev'd	Appr'd
A	08/09/14	DMRB Stage 2 Report	DAD	CMM	GAH	EHB

JACOBS
 95 Bothwell St, Glasgow, G2 7HX
 Tel: +44(0)141 243 8000 Fax: +44(0)141 226 3109
 www.jacobs.com

Client

Project

Drawing title
**DMRB STAGE 2
 NAIRN BYPASS
 OPTION 2C PLAN & PROFILE
 CH 32240 TO CH 33770**

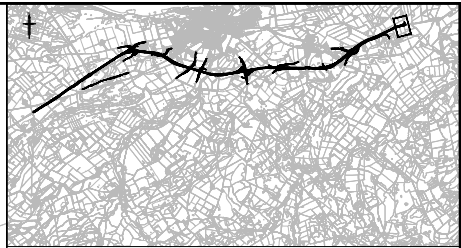
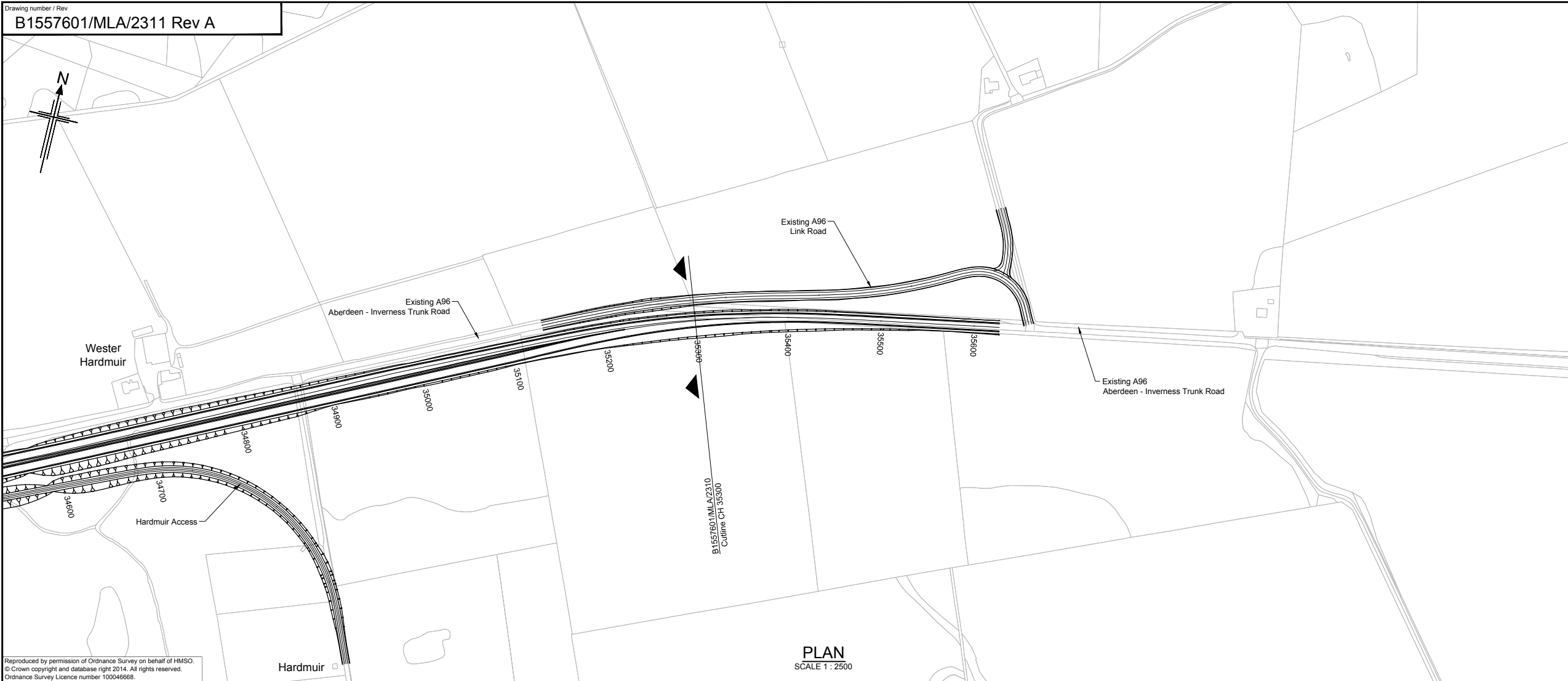
Drawing status
PRELIMINARY

Scale	AS SHOWN @ A1	DO NOT SCALE
Jacobs No.	B1557601	

Drawing number
B1557601/MLA/2309

Rev
A

This drawing is not to be used in whole or part other than for the intended purpose and project as defined on this drawing. Refer to the contract for full terms and conditions.



KEY PLAN

NOTES:
 1. All dimensions are in metres unless stated otherwise.

Reproduced by permission of Ordnance Survey on behalf of HMSO.
 © Crown copyright and database right 2014. All rights reserved.
 Ordnance Survey Licence number 100046668.

PLAN
 SCALE 1 : 2500

This OS Mastermap was obtained in March 2014 and is for illustration purposes only.

A	08/09/14	DMRB Stage 2 Report	DAD	CMM	GAH	EHB
Rev	Rev. Date	Purpose of revision	Drawn	Checked	Rev'd	Apprv'd

JACOBS
 95 Bothwell St, Glasgow, G2 7HX
 Tel: +44(0)141 243 8000 Fax: +44(0)141 226 3109
 www.jacobs.com



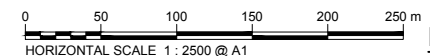
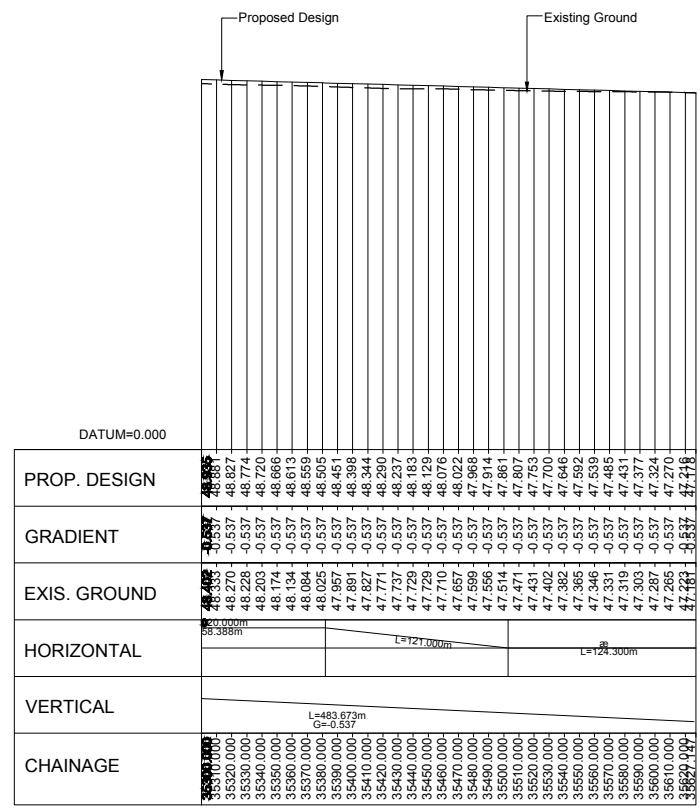
Drawing title
**DMRB STAGE 2
 NAIRN BYPASS
 OPTION 2C PLAN & PROFILE
 CH 35300 TO CH 35627.147**

Drawing status
FOR INFORMATION

Scale
 AS SHOWN @ A1 DO NOT SCALE


Jacobs No. B1557601
 Client no.

Drawing number
B1557601/MLA/2311 Rev
A



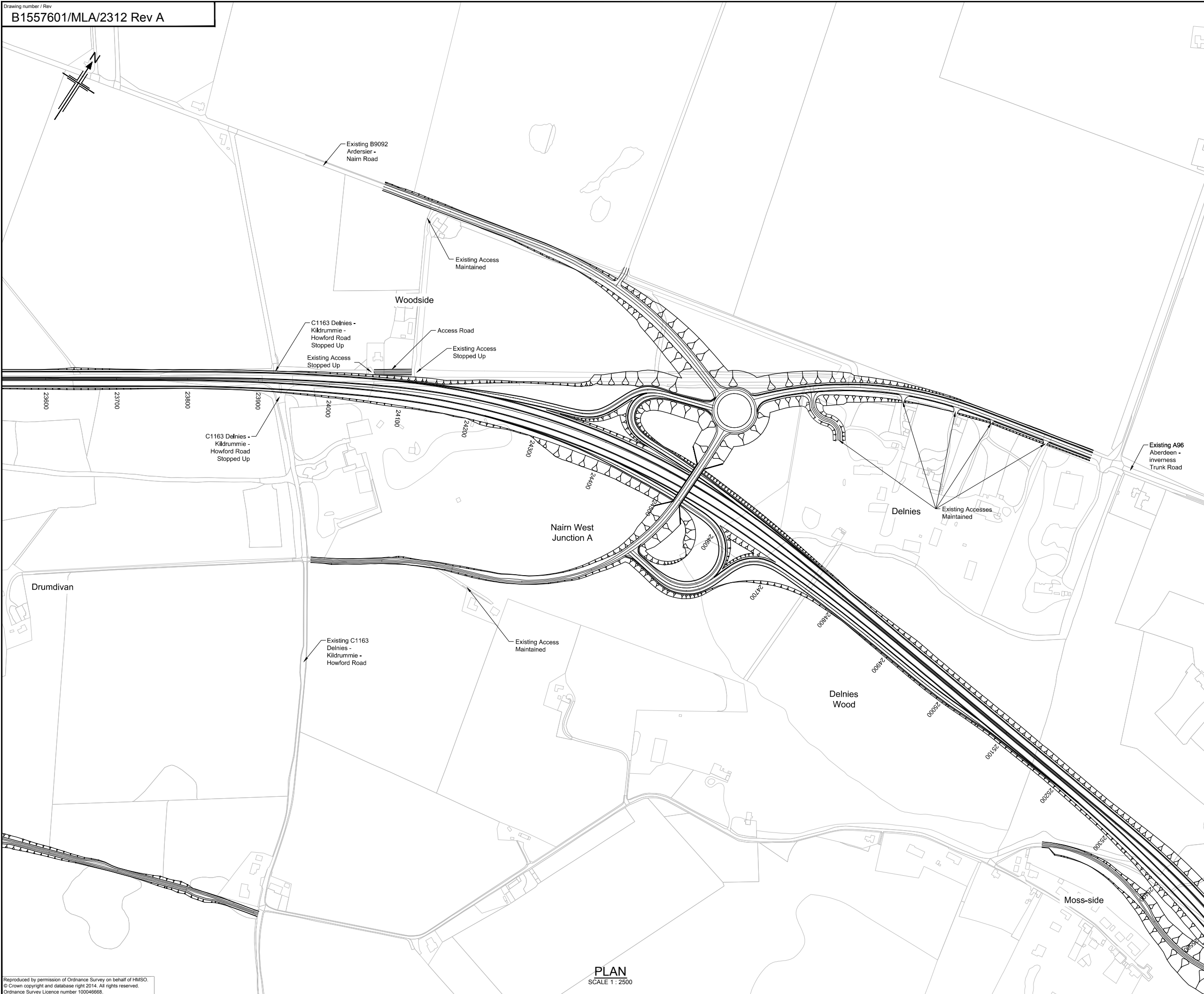
HORIZONTAL SCALE 1 : 2500 @ A1

LONGITUDINAL SECTION (CHAINAGE 35300m TO 35627.147m)



VERTICAL SCALE 1 : 500 @ A1

This drawing is not to be used in whole or part other than for the intended purpose and project as defined on this drawing. Refer to the contract for full terms and conditions.



KEY PLAN

NOTES:
 1. All dimensions are in metres unless stated otherwise.

This OS Mastermap was obtained in March 2014 and is for illustration purposes only.

A	08/09/14	DMRB Stage 2 Report	DAD	CMM	GAH	EHB
Rev	Rev. Date	Purpose of revision	Drawn	Checked	Rev'd	Appr'd

JACOBS
 95 Bothwell St, Glasgow, G2 7HX
 Tel: +44(0)141 243 8000 Fax: +44(0)141 226 3109
 www.jacobs.com

Client

TRANSPORT SCOTLAND
 COMHALT ALBA

Project

A96
 DUALLING
 INVERNESS TO NAIRN
(incl. Milton Dyppass)

Drawing title
**DMRB STAGE 2
 NAIRN BYPASS
 NAIRN WEST JUNCTION A
 OPTION 2C**

Drawing status
PRELIMINARY

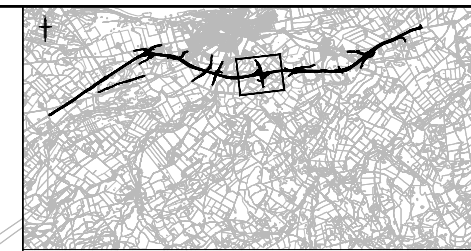
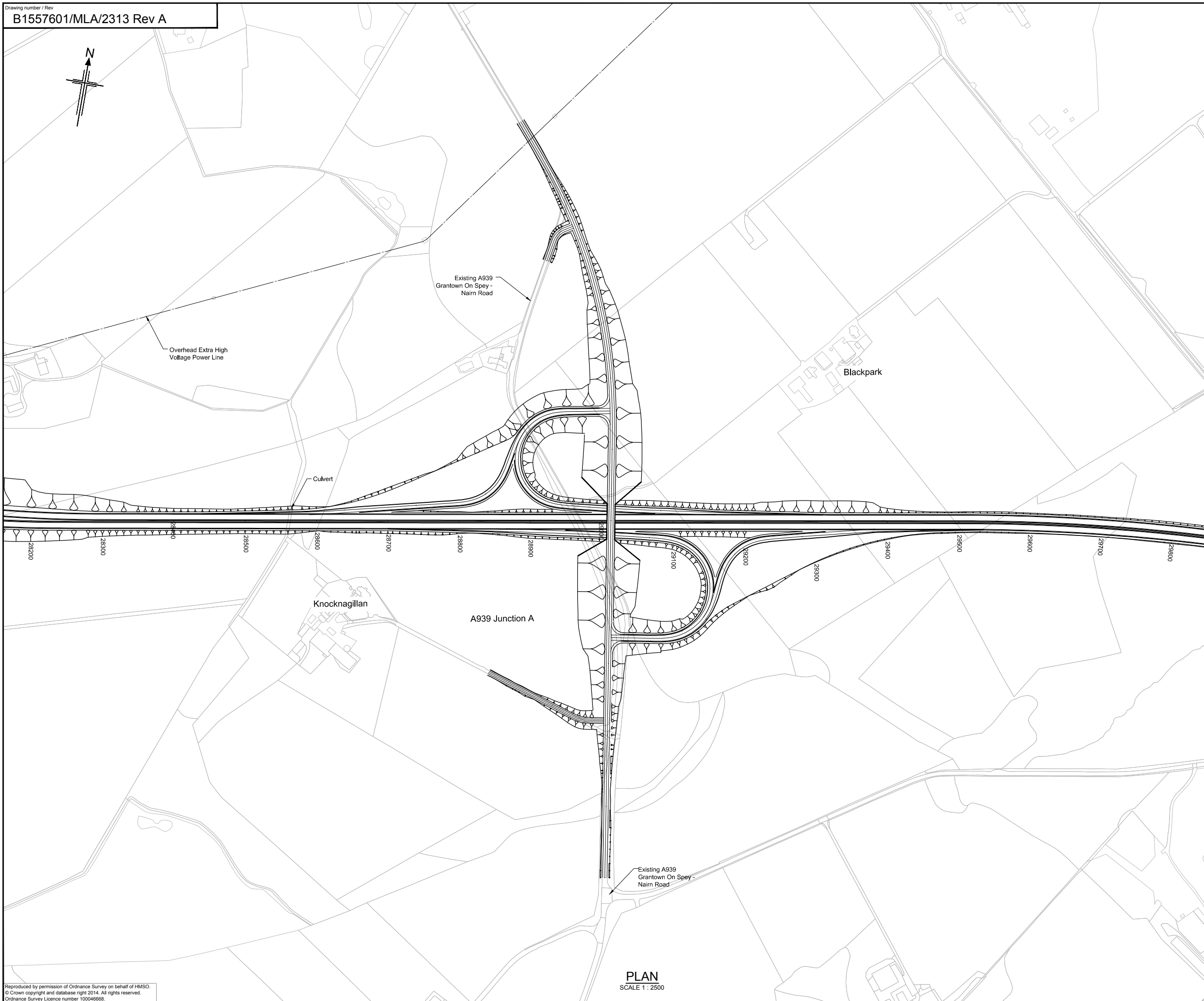
Scale	AS SHOWN @ A1	DO NOT SCALE
Jacobs No.	B1557601	
Client no.		

Drawing number	B1557601/MLA/2312	Rev	A
----------------	--------------------------	-----	----------

Reproduced by permission of Ordnance Survey on behalf of HMSO.
 © Crown copyright and database right 2014. All rights reserved.
 Ordnance Survey Licence number 100046668.

PLAN
 SCALE 1 : 2500

This drawing is not to be used in whole or part other than for the intended purpose and project as defined on this drawing. Refer to the contract for full terms and conditions.



KEY PLAN

NOTES:
 1. All dimensions are in metres unless stated otherwise.

This OS Mastermap was obtained in March 2014 and is for illustration purposes only.

Rev	Rev. Date	Purpose of revision	Drawn	Checked	Rev'd	Appr'd
A	08/09/14	DMRB Stage 2 Report	DAD	CMM	GAH	EHB

JACOBS
 95 Bothwell St, Glasgow, G2 7HX
 Tel: +44(0)141 243 8000 Fax: +44(0)141 226 3109
 www.jacobs.com

Client

TRANSPORT SCOTLAND
 COMHALT ALBA

Project

A939 DUALLING
 INVERNESS TO NAIRN
 (incl. Millin bypass)

Drawing title
**DMRB STAGE 2
 NAIRN BYPASS
 A939 JUNCTION A
 OPTION 2C**

Drawing status
PRELIMINARY

Scale
 AS SHOWN @ A1 DO NOT SCALE

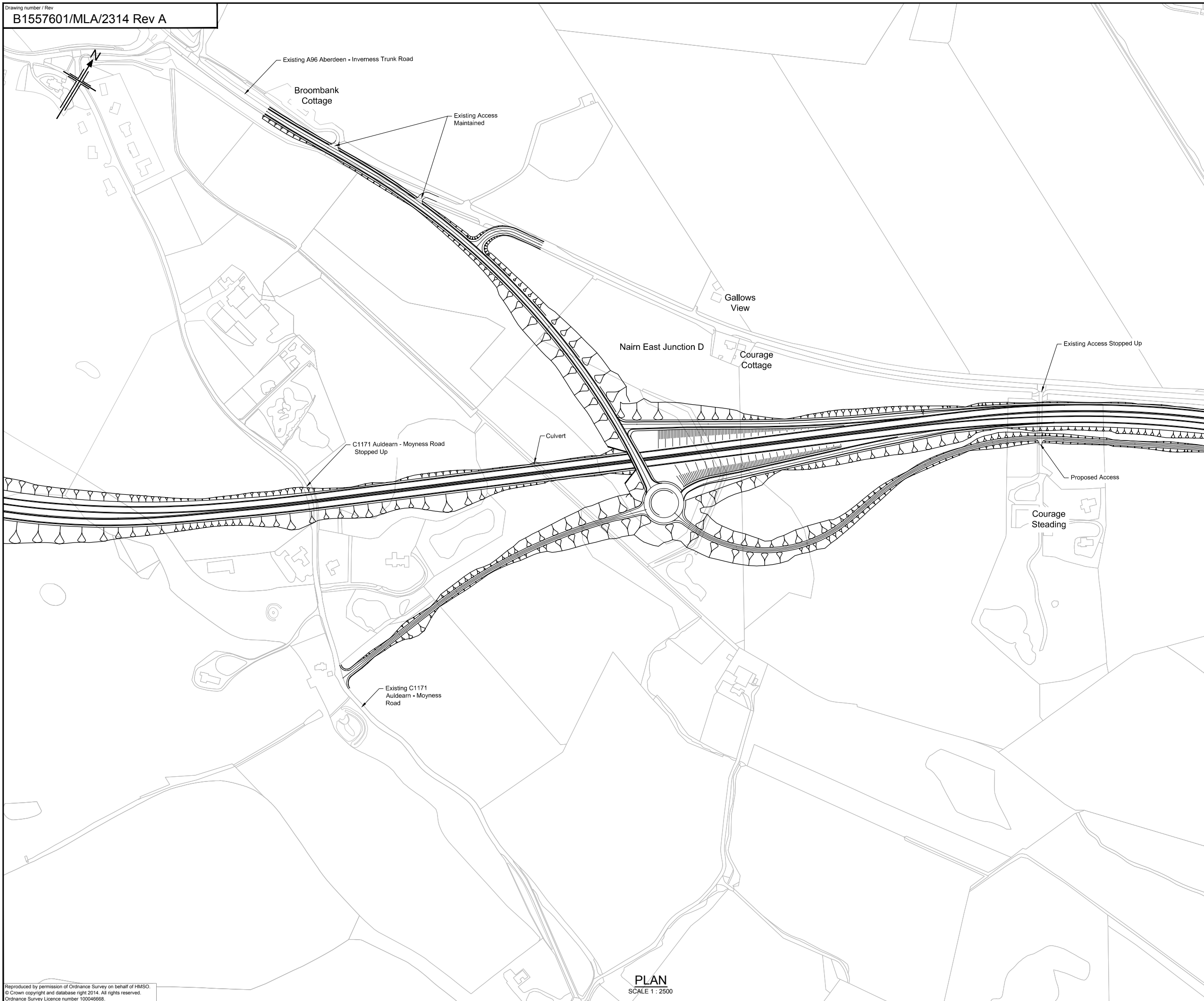
Jacobs No. B1557601

Drawing number
B1557601/MLA/2313

Rev
A

Reproduced by permission of Ordnance Survey on behalf of HMSO.
 © Crown copyright and database right 2014. All rights reserved.
 Ordnance Survey Licence number 100046668.

PLAN
 SCALE 1 : 2500



KEY PLAN

NOTES:
 1. All dimensions are in metres unless stated otherwise.

This OS Mastermap was obtained in March 2014 and is for illustration purposes only.

A	08/09/14	Design release 1	DAD	CMM	GAH	EBH
Rev	Rev. Date	Purpose of revision	Drawn	Checked	Rev'd	Appr'd

JACOBS
 95 Bothwell St, Glasgow, G2 7HX
 Tel: +44(0)141 243 8000 Fax: +44(0)141 226 3109
 www.jacobs.com

Client

Project

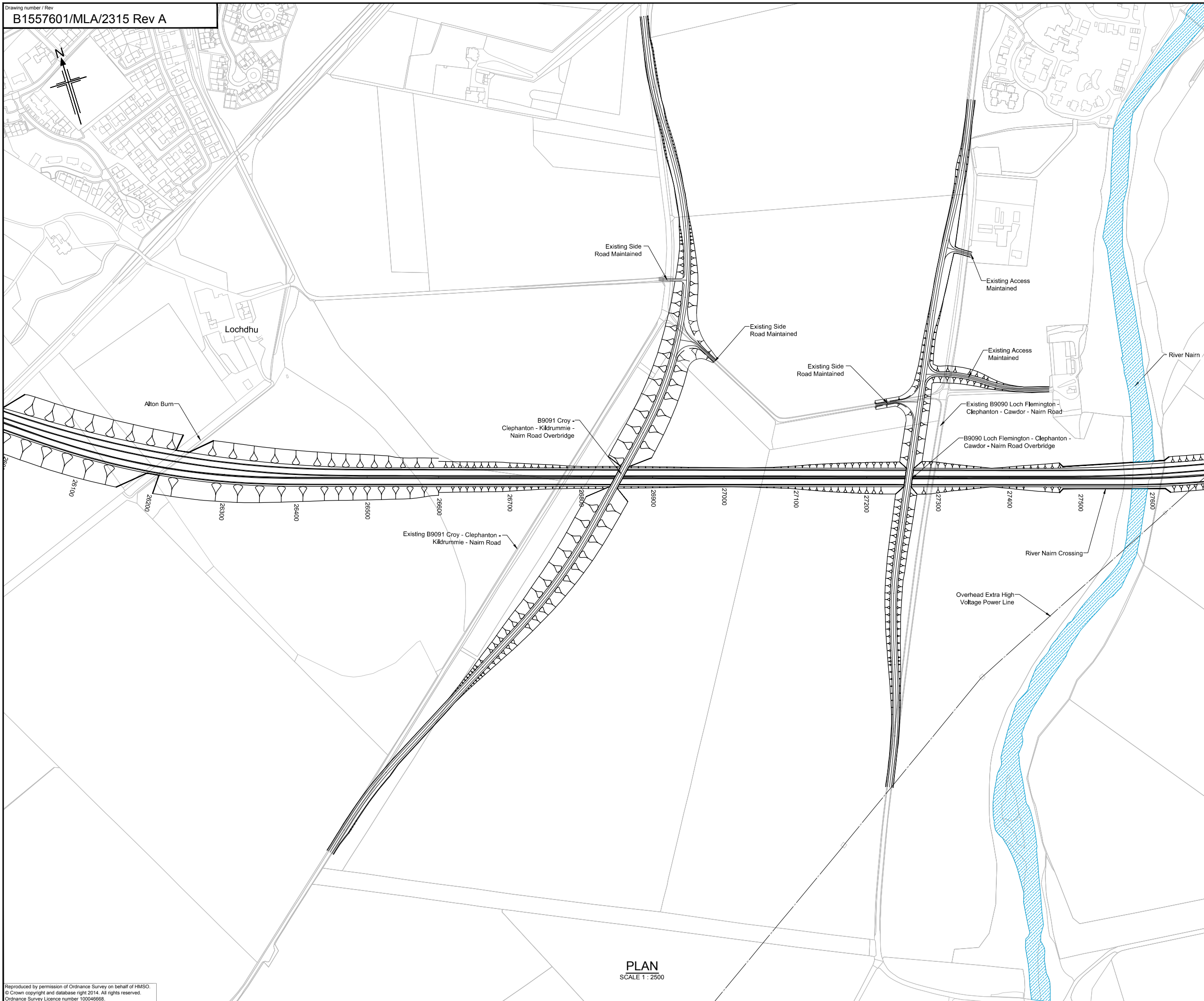
Drawing title
**DMRB STAGE 2
 NAIRN BYPASS
 NAIRN EAST JUNCTION D
 OPTION 2C**

Drawing status
PRELIMINARY

Scale	AS SHOWN @ A1	DO NOT SCALE
Jacobs No.	B1557601	
Client no.		

Drawing number	B1557601/MLA/2314	Rev	A
----------------	--------------------------	-----	----------

This drawing is not to be used in whole or part other than for the intended purpose and project as defined on this drawing. Refer to the contract for full terms and conditions.



KEY PLAN

NOTES:
 1. All dimensions are in metres unless stated otherwise.

This OS Mastermap was obtained in March 2014 and is for illustration purposes only.

A	08/09/14	DMRB Stage 2 Report	DAD	CMM	GAH	EHB
Rev	Rev. Date	Purpose of revision	Drawn	Checked	Rev'd	Apprv'd

JACOBS
 95 Bothwell St, Glasgow, G2 7HX
 Tel: +44(0)141 243 8000 Fax: +44(0)141 226 3109
 www.jacobs.com

Client

Project

Drawing title
**DMRB STAGE 2
 NAIRN BYPASS
 SIDE ROAD B9090 AND B9091
 OPTION 2C**

Drawing status
PRELIMINARY

Scale	AS SHOWN @ A1	DO NOT SCALE
Jacobs No.	B1557601	
Client no.		

Drawing number	B1557601/MLA/2315	Rev	A
----------------	-------------------	-----	---

This drawing is not to be used in whole or part other than for the intended purpose and project as defined on this drawing. Refer to the contract for full terms and conditions.

Reproduced by permission of Ordnance Survey on behalf of HMSO.
 © Crown copyright and database right 2014. All rights reserved.
 Ordnance Survey Licence number 100046668.

PLAN
 SCALE 1 : 2500