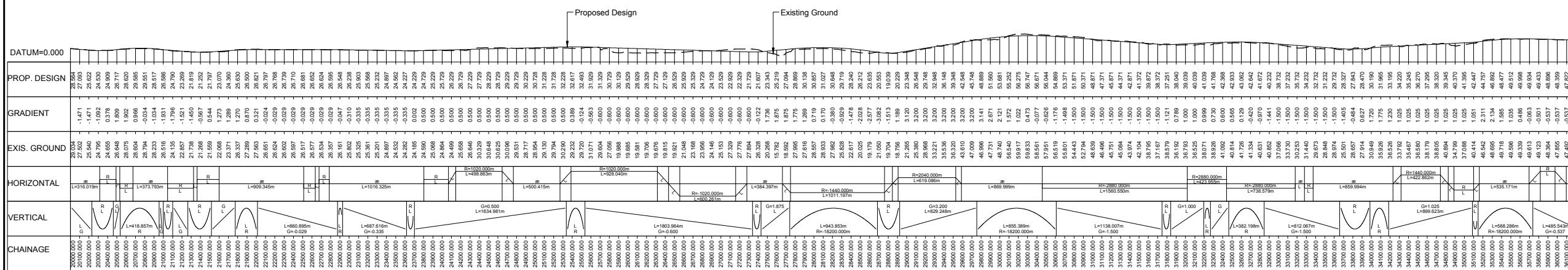



Reproduced by permission of Ordnance Survey on behalf of HMSO.
 © Crown copyright and database right 2014. All rights reserved.
 Ordnance Survey Licence number 100046668.

NOTES:
 1. All dimensions are in metres unless stated otherwise.

This OS Mastermap was obtained in March 2014 and is for illustration purposes only.



LONGITUDINAL SECTION (CHAINAGE 20000m TO 36221.720m)



A	08/09/14	DMRB Stage 2 Report	DAD	CMM	GAH	EHB
Rev	Rev. Date	Purpose of revision	Drawn	Checked	Rev'd	Apprv'd

JACOBS
 95 Bothwell St, Glasgow, G2 7HX
 Tel: +44(0)141 243 8000 Fax: +44(0)141 226 3109
 www.jacobs.com

Client

TRANSPORT SCOTLAND
 COMHAL ALBA

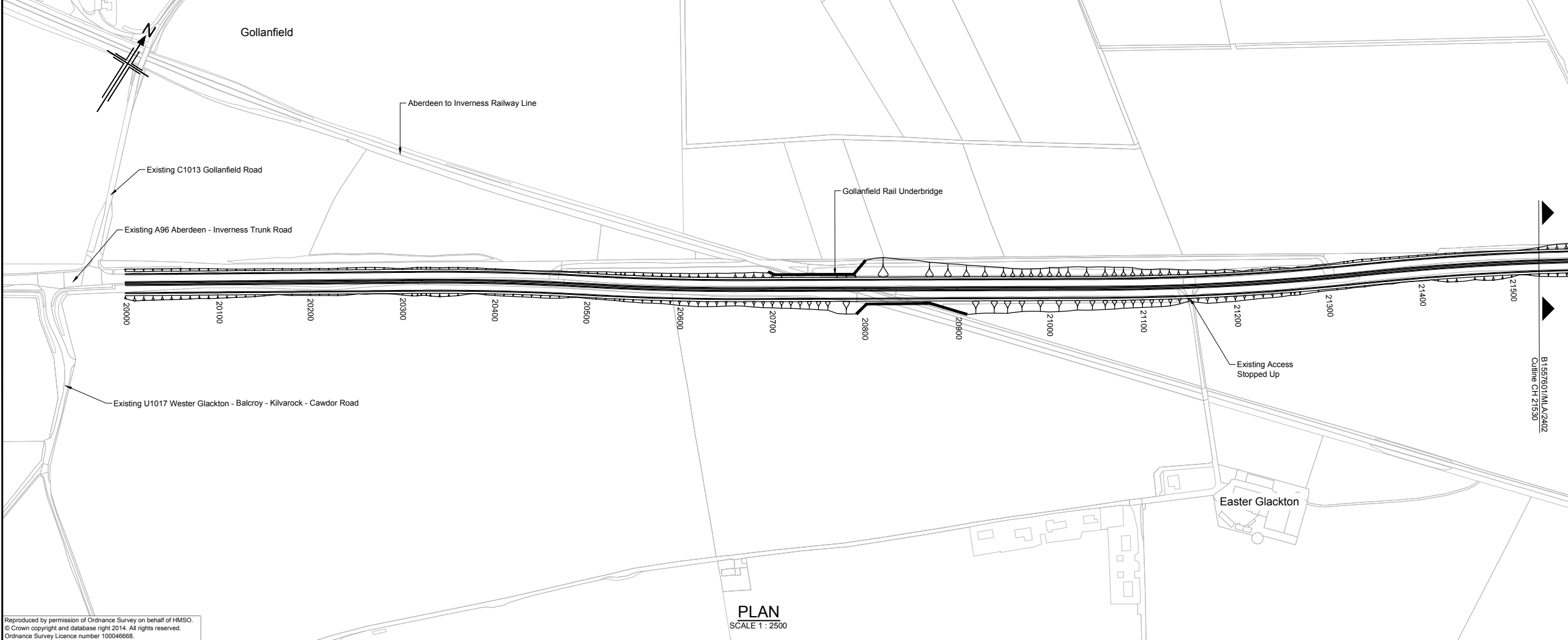
Project

A96 DUALLING
 INVERNESS TO NAIRN
 (incl. Nairn Bypass)

Drawing title
**DMRB STAGE 2
 NAIRN BYPASS
 OPTION 2D PLAN & PROFILE
 CH 2000 TO CH 36221.720**

Drawing status	PRELIMINARY	
Scale	AS SHOWN @ A1	DO NOT SCALE
Jacobs No.	B1557601	
Client no.		
Drawing number	B1557601/MLA/2400	Rev A

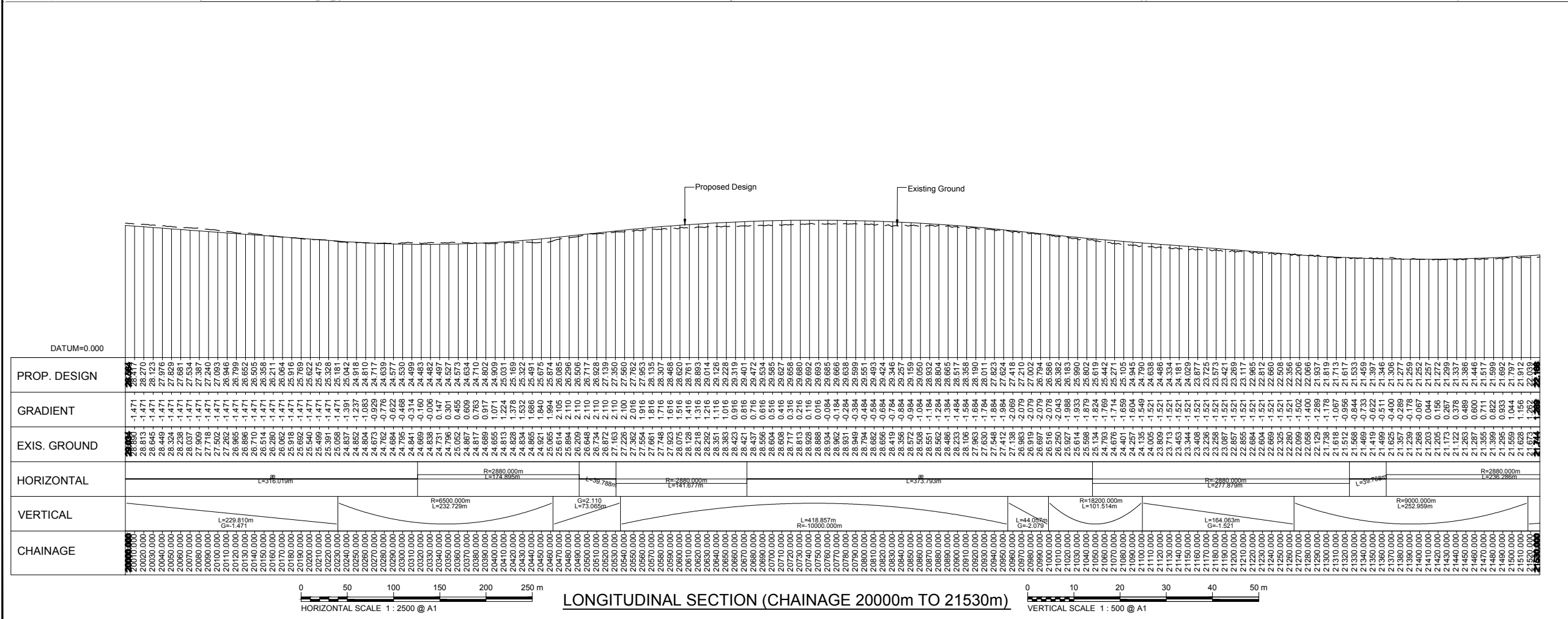
This drawing is not to be used in whole or part other than for the intended purpose and project as defined on this drawing. Refer to the contract for full terms and conditions.



NOTES:
1. All dimensions are in metres unless stated otherwise.

This OS Mastermap was obtained in March 2014 and is for illustration purposes only.

Reproduced by permission of Ordnance Survey on behalf of HMSO. © Crown copyright and database right 2014. All rights reserved. Ordnance Survey Licence number 100046668.



Rev	Rev. Date	Purpose of revision	Drawn	Checked	Rev'd	Apprv'd
A	08/09/14	DMRB Stage 2 Report	DAD	CMM	GAH	EHB

JACOBS
95 Bothwell St, Glasgow, G2 7HX
Tel: +44(0)141 243 8000 Fax: +44(0)141 226 3109
www.jacobs.com

Client

TRANSPORT SCOTLAND
COMHAIL ALBA

Project

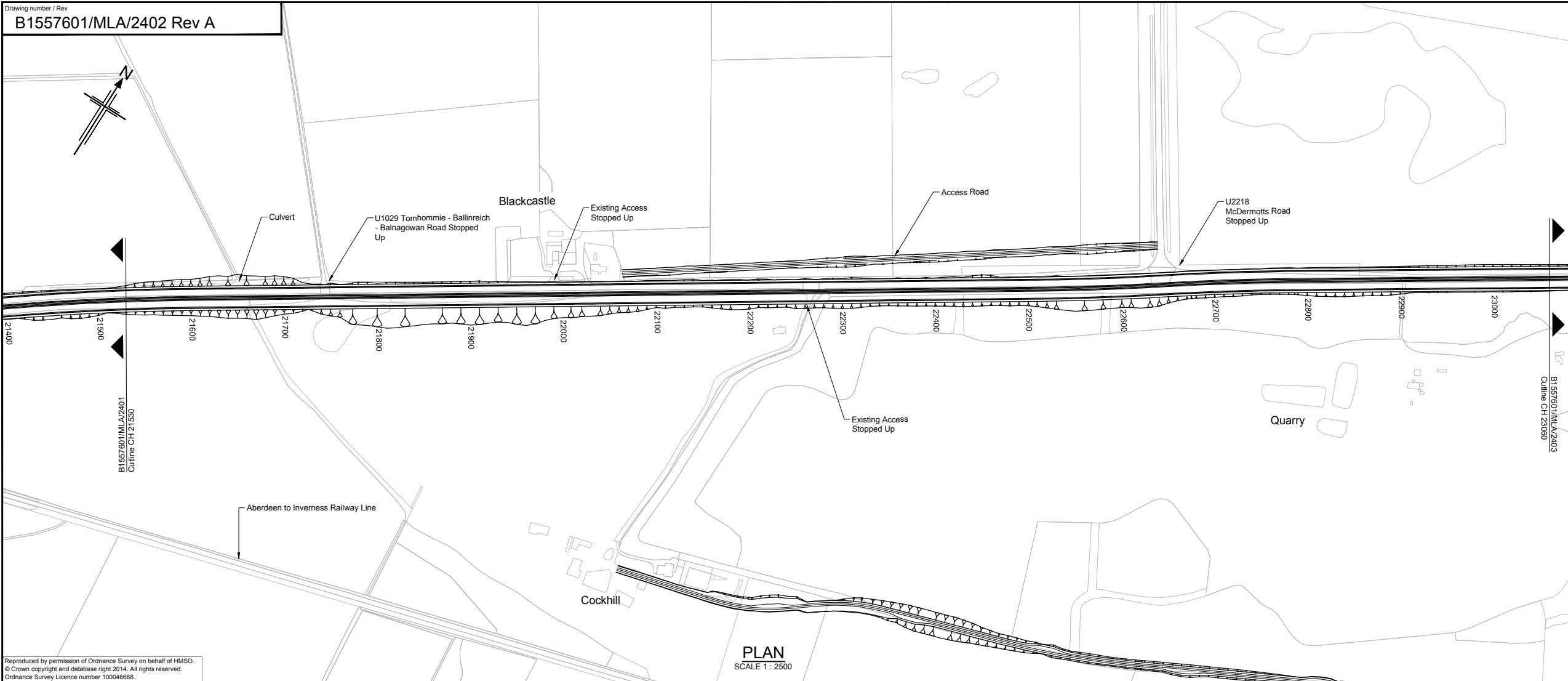
A96
DUALLING
INVERNESS TO NAIRN
(incl. Nairn Bypass)

Drawing title
**DMRB STAGE 2
NAIRN BYPASS
OPTION 2D PLAN & PROFILE
CH 20000 TO CH 21530**

Drawing status: PRELIMINARY

Scale	AS SHOWN @ A1	DO NOT SCALE
Jacobs No.	B1557601	
Client no.		
Drawing number	B1557601/MLA/2401	Rev A

This drawing is not to be used in whole or part other than for the intended purpose and project as defined on this drawing. Refer to the contract for full terms and conditions.




Reproduced by permission of Ordnance Survey on behalf of HMSO.
 © Crown copyright and database right 2014. All rights reserved.
 Ordnance Survey Licence number 100046668.



NOTES:
 1. All dimensions are in metres unless stated otherwise.

This OS Mastermap was obtained in March 2014 and is for illustration purposes only.



A	08/09/14	DMRB Stage 2 Report	DAD	CMM	GAH	EHB
Rev	Rev. Date	Purpose of revision	Drawn	Checked	Rev'd	Apprv'd

JACOBS
 95 Bothwell St, Glasgow, G2 7HX
 Tel: +44(0)141 243 8000 Fax: +44(0)141 226 3109
 www.jacobs.com

Client

 TRANSPORT SCOTLAND
 COMHAL ALBA

Project

 A96
 DUALLING
 INVERNESS TO NAIRN
 (incl. Malm Gypsies)

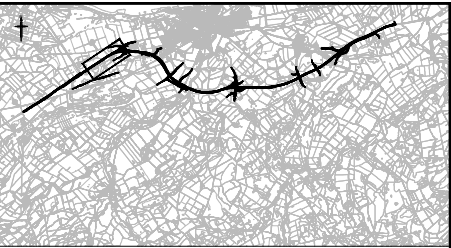
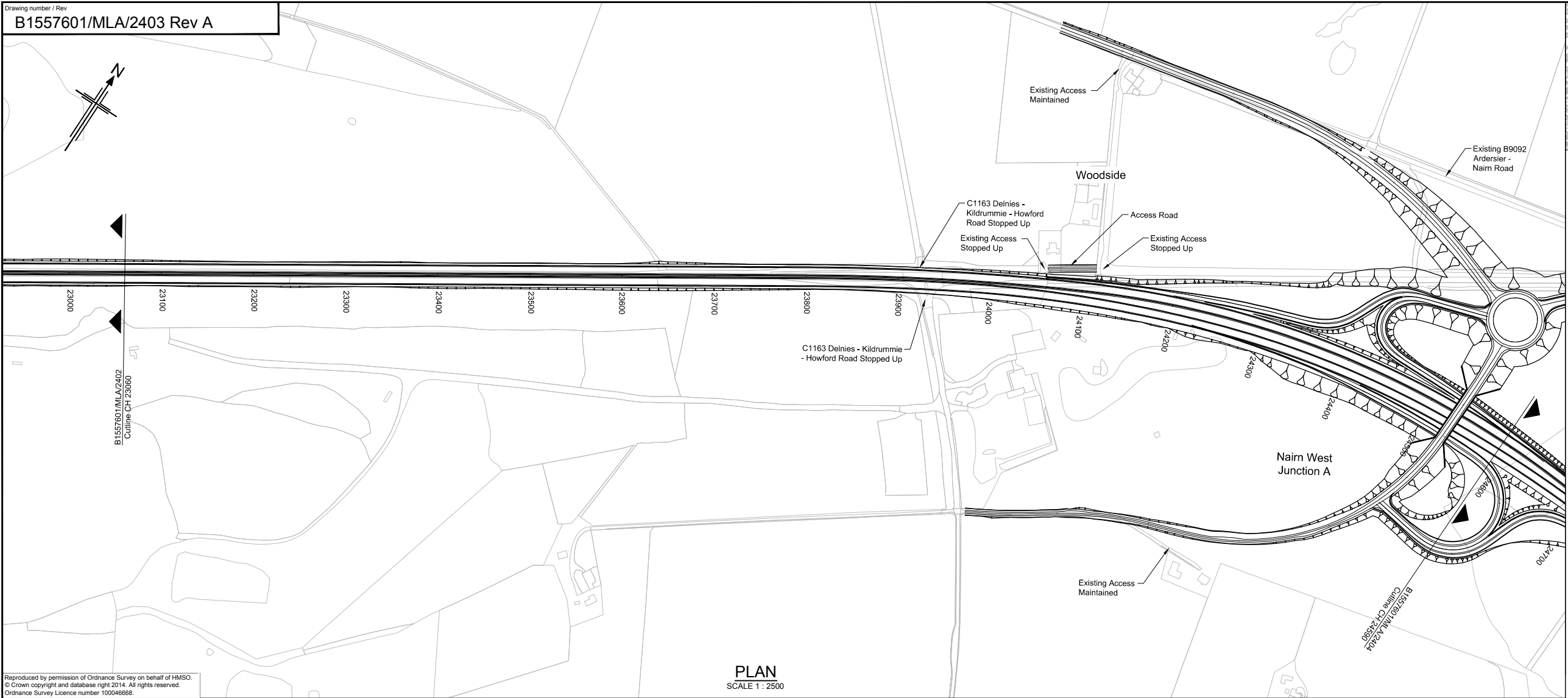
Drawing title
**DMRB STAGE 2
 NAIRN BYPASS
 OPTION 2D PLAN & PROFILE
 CH 21530 TO CH 23060**

Drawing status
PRELIMINARY

Scale
 AS SHOWN @ A1 DO NOT SCALE

Jacobs No. B1557601
 Client no.
 Drawing number **B1557601/MLA/2402** Rev **A**

This drawing is not to be used in whole or part other than for the intended purpose and project as defined on this drawing. Refer to the contract for full terms and conditions.

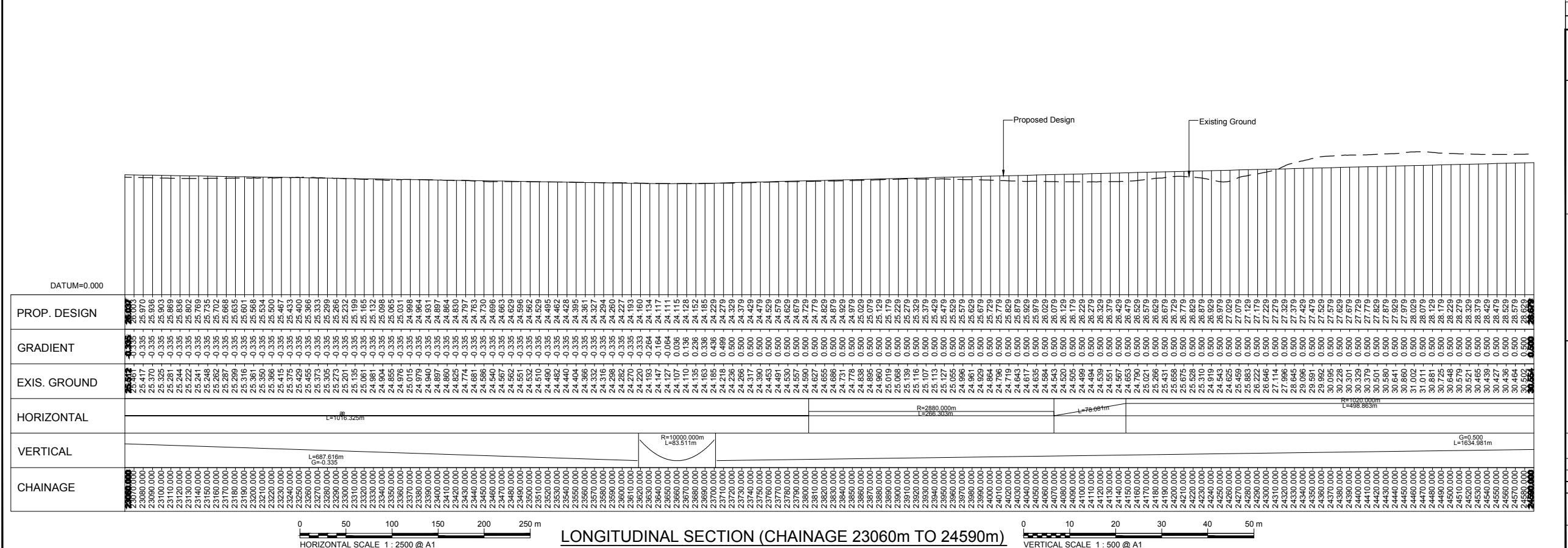


- NOTES:**
- All dimensions are in metres unless stated otherwise.
 - For Nairn West Junction A refer to drawing No. B1557601/MLA/2412

This OS Mastermap was obtained in March 2014 and is for illustration purposes only.

Reproduced by permission of Ordnance Survey on behalf of HMSO.
 © Crown copyright and database right 2014. All rights reserved.
 Ordnance Survey Licence number 100046668.

PLAN
 SCALE 1 : 2500



A	08/09/14	DMRB Stage 2 Report	DAD	CMM	GAH	EHB
Rev	Rev. Date	Purpose of revision	Drawn	Checked	Rev'd	Appr'd

JACOBS
 95 Bothwell St, Glasgow, G2 7HX
 Tel: +44(0)141 243 8000 Fax: +44(0)141 226 3109
 www.jacobs.com

Client

TRANSPORT SCOTLAND
 COMHAIL ALBA

Project

A96
 DUALLING
 INVERNESS TO NAIRN
 (incl. Nairn Bypass)

Drawing title
**DMRB STAGE 2
 NAIRN BYPASS
 OPTION 2D PLAN & PROFILE
 CH 23060 TO CH 24590**

Drawing status
PRELIMINARY


Scale
 AS SHOWN @ A1 | DO NOT SCALE

Jacobs No.
 B1557601

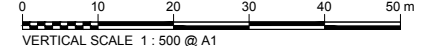
Drawing number
B1557601/MLA/2403

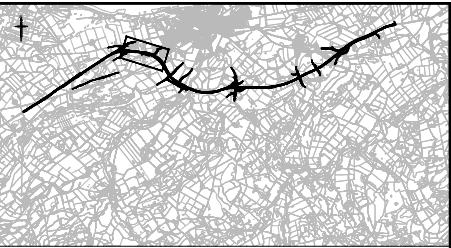
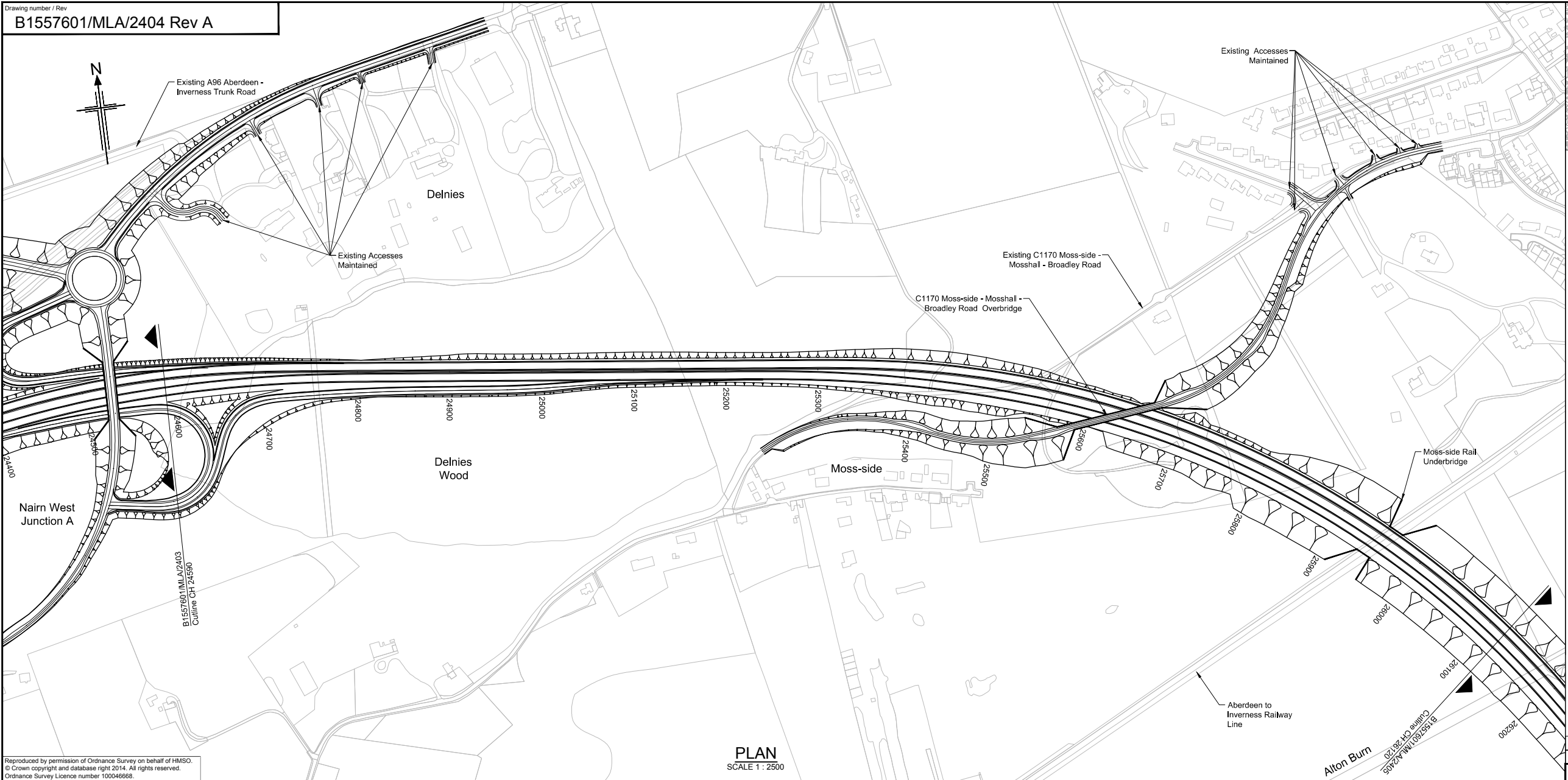
Rev
A

This drawing is not to be used in whole or part other than for the intended purpose and project as defined on this drawing. Refer to the contract for full terms and conditions.



LONGITUDINAL SECTION (CHAINAGE 23060m TO 24590m)





- NOTES:**
1. All dimensions are in metres unless stated otherwise.
 2. For Nairn West Junction A refer to drawing No. B1557601/MLA/2412.


This OS Mastermap was obtained in March 2014 and is for illustration purposes only.

Reproduced by permission of Ordnance Survey on behalf of HMSO.
 © Crown copyright and database right 2014. All rights reserved.
 Ordnance Survey Licence number 100046668.

PLAN
 SCALE 1 : 2500

A	08/09/14	DMRB Stage 2 Report	DAD	CMM	GAH	EHB
Rev	Rev. Date	Purpose of revision	Drawn	Checked	Rev'd	Apprv'd

JACOBS
 95 Bothwell St, Glasgow, G2 7HX
 Tel: +44(0)141 243 8000 Fax: +44(0)141 226 3109
 www.jacobs.com



LONGITUDINAL SECTION (CHAINAGE 24590m TO 26120m)
 HORIZONTAL SCALE 1 : 2500 @ A1
 VERTICAL SCALE 1 : 500 @ A1

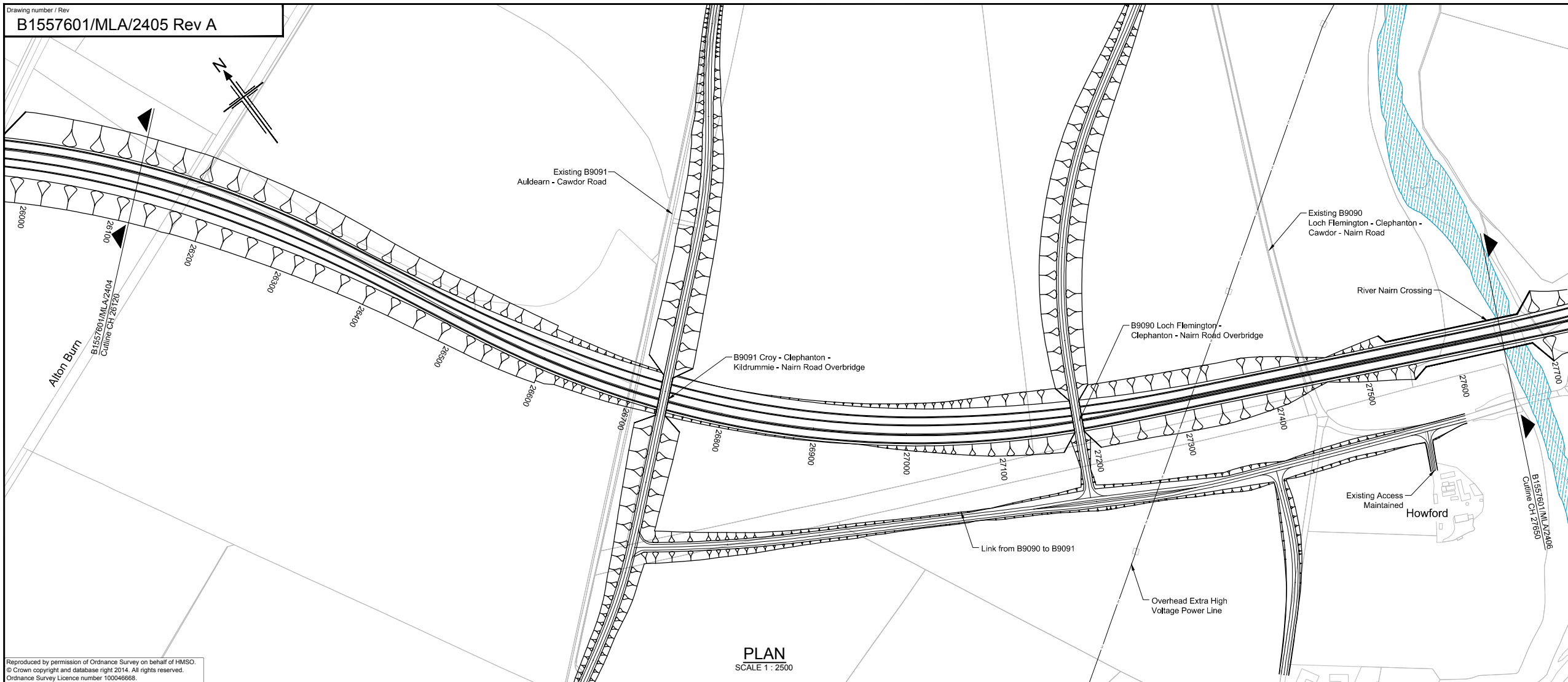
Drawing title
**DMRB STAGE 2
 NAIRN BYPASS
 OPTION 2D PLAN & PROFILE
 CH 24590 TO CH 26120**

Drawing status
PRELIMINARY

Scale
 AS SHOWN @ A1 DO NOT SCALE

Jacobs No. B1557601
 Client no.
 Drawing number **B1557601/MLA/2404** Rev **A**

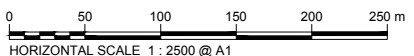
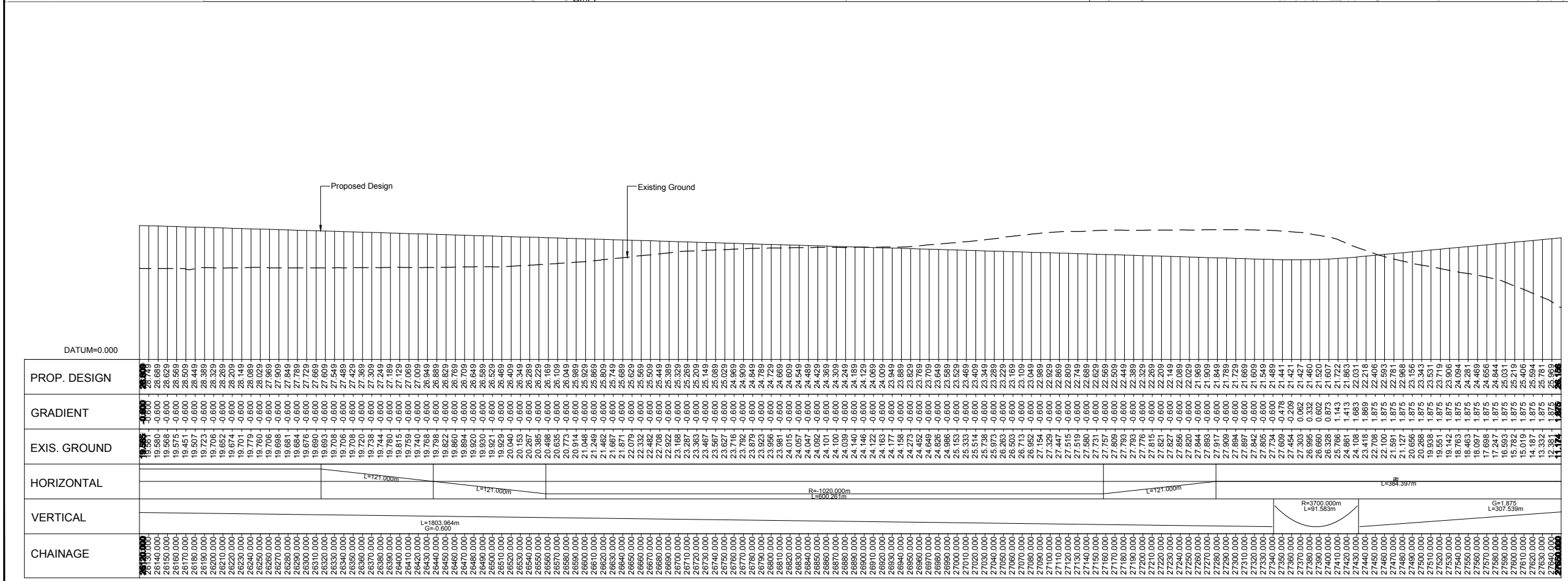
This drawing is not to be used in whole or part other than for the intended purpose and project as defined on this drawing. Refer to the contract for full terms and conditions.




- NOTES:**
- All dimensions are in metres unless stated otherwise.
 - For side road B9090 and B9091 refer to drawing no. B1557601/MLA/2415

This OS Mastermap was obtained in March 2014 and is for illustration purposes only.

Reproduced by permission of Ordnance Survey on behalf of HMSO. © Crown copyright and database right 2014. All rights reserved. Ordnance Survey Licence number 100046668.



LONGITUDINAL SECTION (CHAINAGE 26120m TO 27650m)



A	08/09/14	DMRB Stage 2 Report	DAD	CMM	GAH	EHB
Rev	Rev. Date	Purpose of revision	Drawn	Checked	Rev'd	Apprv'd

JACOBS
 95 Bothwell St, Glasgow, G2 7HX
 Tel: +44(0)141 243 8000 Fax: +44(0)141 226 3109
 www.jacobs.com

Client

Project

Drawing title
**DMRB STAGE 2
 NAIRN BYPASS
 OPTION 2D PLAN & PROFILE
 CH 26120 TO CH 27650**

Drawing status
PRELIMINARY

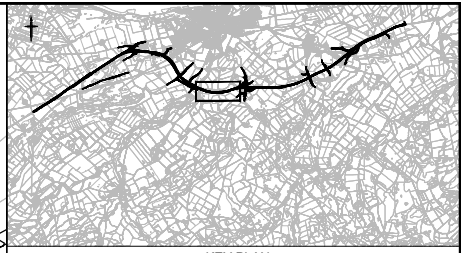
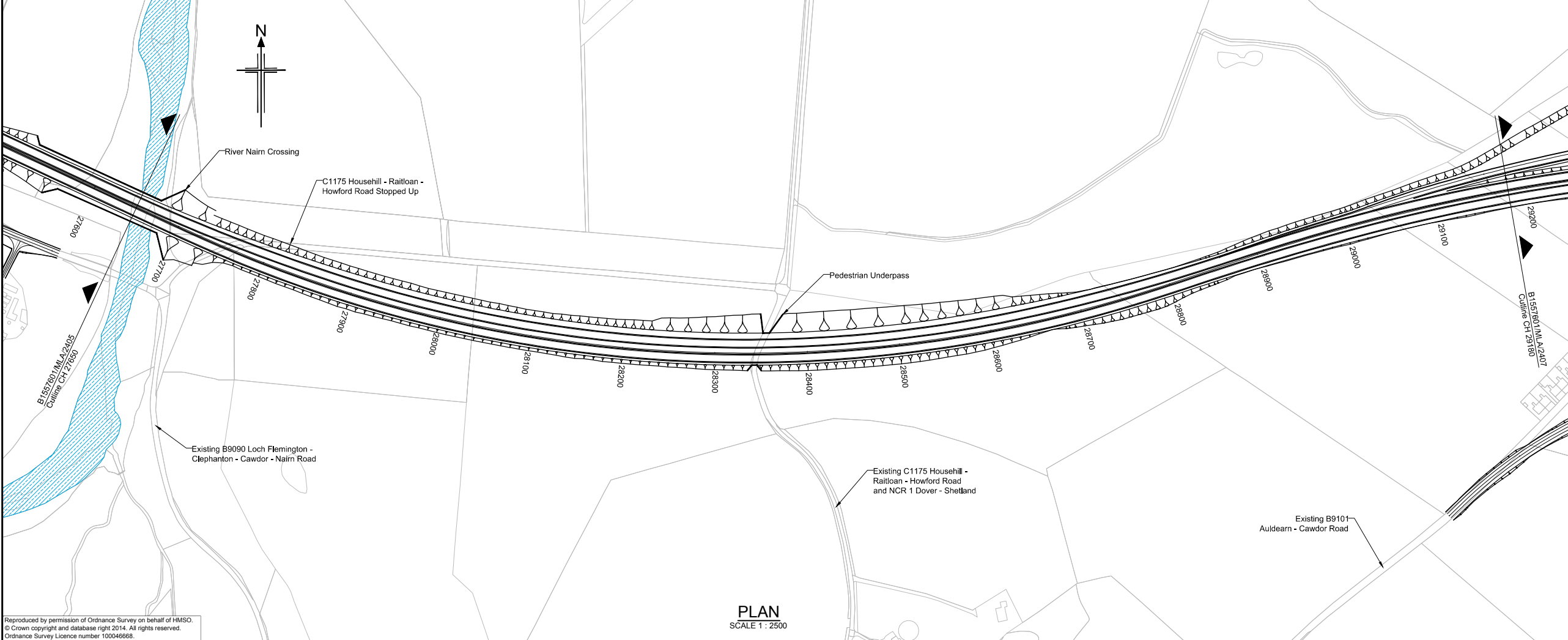
Scale
AS SHOWN @ A1 DO NOT SCALE

Jacobs No.
B1557601

Drawing number
B1557601/MLA/2405

Rev
A

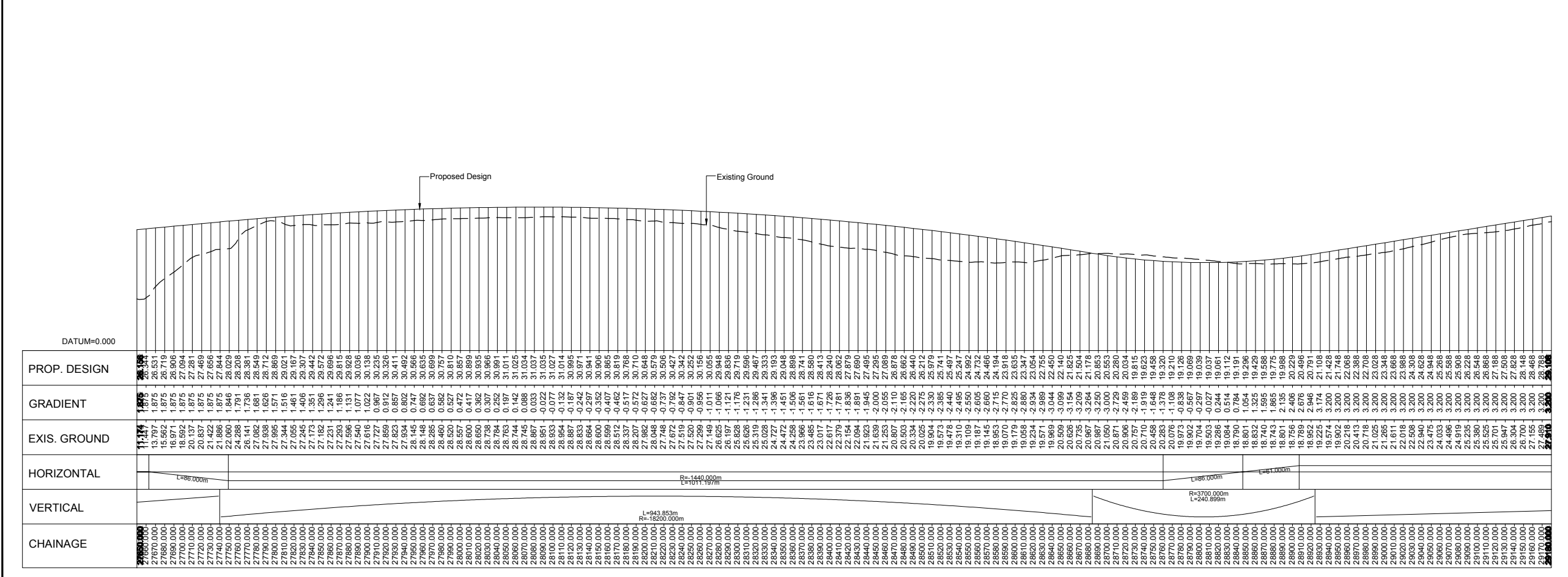
This drawing is not to be used in whole or part other than for the intended purpose and project as defined on this drawing. Refer to the contract for full terms and conditions.



NOTES:
 1. All dimensions are in metres unless stated otherwise.

This OS Mastermap was obtained in March 2014 and is for illustration purposes only.

Reproduced by permission of Ordnance Survey on behalf of HMSO.
 © Crown copyright and database right 2014. All rights reserved.
 Ordnance Survey Licence number 100046668.



A	08/09/14	DMRB Stage 2 Report	DAD	CMM	GAH	EHB
Rev	Rev. Date	Purpose of revision	Drawn	Checked	Rev'd	Apprv'd

JACOBS
 95 Bothwell St, Glasgow, G2 7HX
 Tel: +44(0)141 243 8000 Fax: +44(0)141 226 3109
 www.jacobs.com

Client

 TRANSPORT SCOTLAND
 COMHAL ALBA

Project

 A96 DUALLING
 INVERNESS TO NAIRN
 (incl. Nairn Bypass)

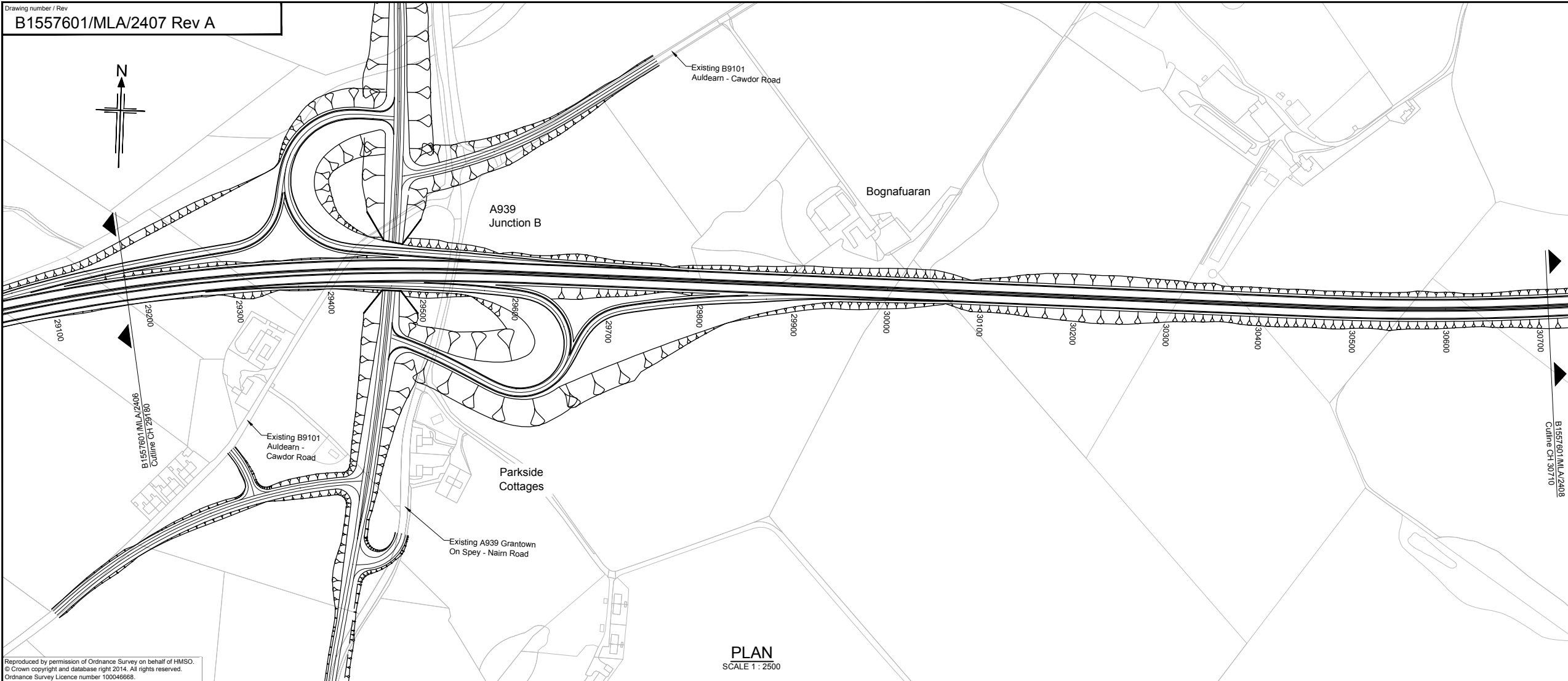
Drawing title
**DMRB STAGE 2
 NAIRN BYPASS
 OPTION 2D PLAN & PROFILE
 CH 27650 TO CH 29180**

Drawing status
PRELIMINARY

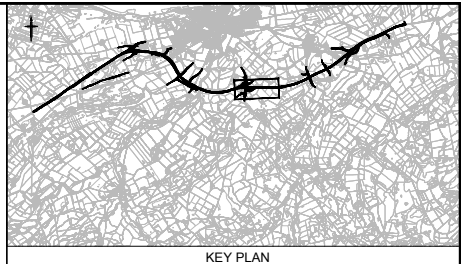
Scale
 AS SHOWN @ A1 DO NOT SCALE

Jacobs No. B1557601
 Client no.
 Drawing number **B1557601/MLA/2406** Rev **A**

This drawing is not to be used in whole or part other than for the intended purpose and project as defined on this drawing. Refer to the contract for full terms and conditions.

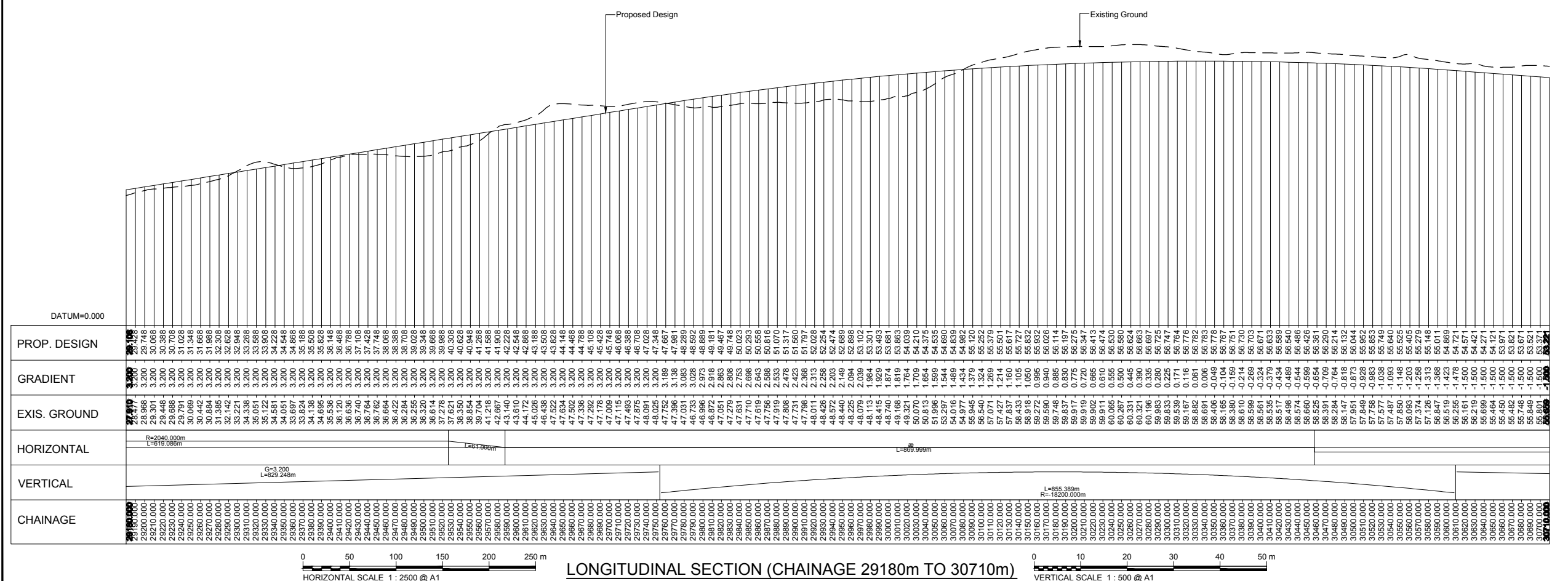


Reproduced by permission of Ordnance Survey on behalf of HMSO.
 © Crown copyright and database right 2014. All rights reserved.
 Ordnance Survey Licence number 100046668.



NOTES:
 1. All dimensions are in metres unless stated otherwise.
 2. For A939 Junction B refer to drawing No. B1557601/MLA/2413.

This OS Mastermap was obtained in March 2014 and is for illustration purposes only.



A	08/09/14	DMRB Stage 2 Report	DAD	CMM	GAH	EHB
Rev	Rev. Date	Purpose of revision	Drawn	Checked	Rev'd	Apprv'd

JACOBS
 95 Bothwell St, Glasgow, G2 7HX
 Tel: +44(0)141 243 8000 Fax: +44(0)141 226 3109
 www.jacobs.com

Client

TRANSPORT SCOTLAND
 COMHAIL ALBA

Project

A96
 DUALING
 INVERNESS TO NAIRN
 (incl. Nairn Bypass)

Drawing title
**DMRB STAGE 2
 NAIRN BYPASS
 OPTION 2D PLAN & PROFILE
 CH 29180 TO CH 30710**

Drawing status
PRELIMINARY

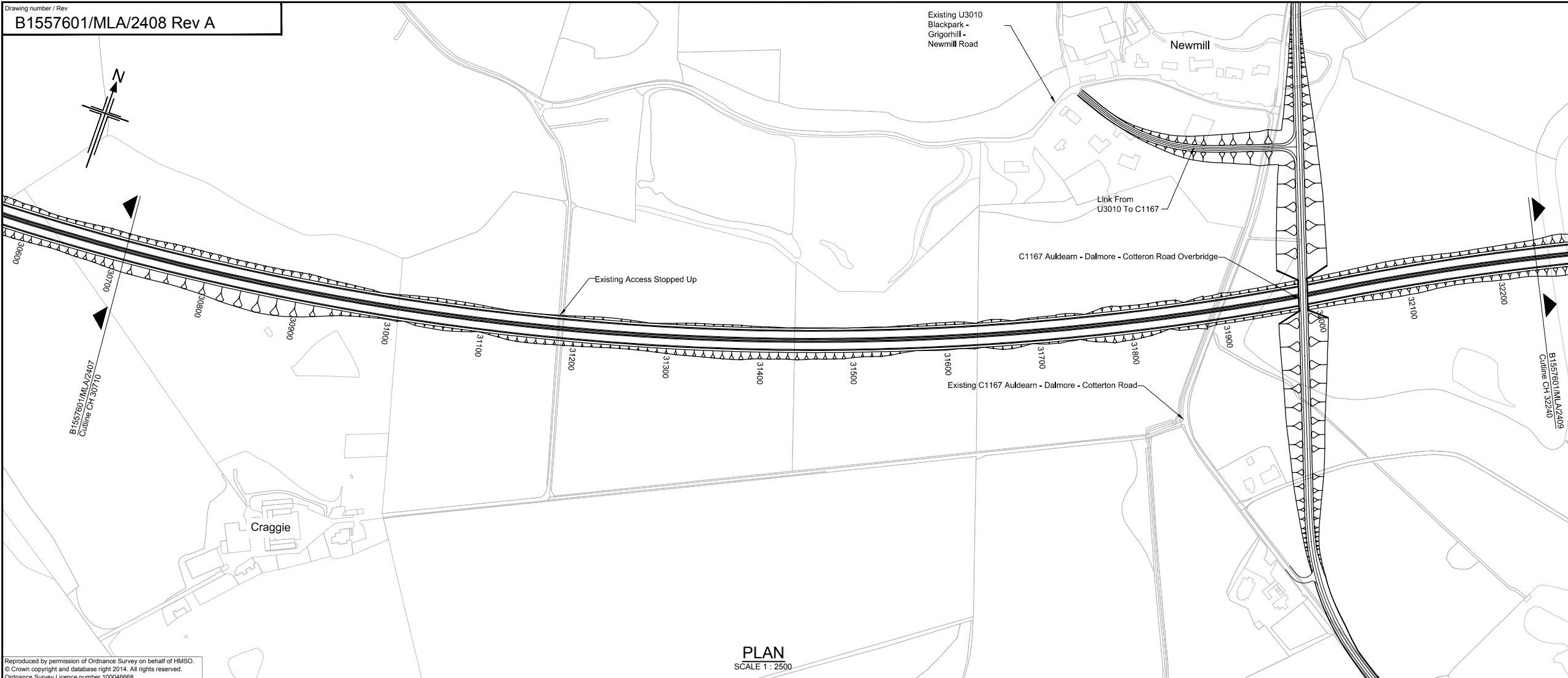
Scale
 AS SHOWN @ A1 | DO NOT SCALE

Jacobs No.
 B1557601

Drawing number
B1557601/MLA/2407

Rev
A

This drawing is not to be used in whole or part other than for the intended purpose and project as defined on this drawing. Refer to the contract for full terms and conditions.

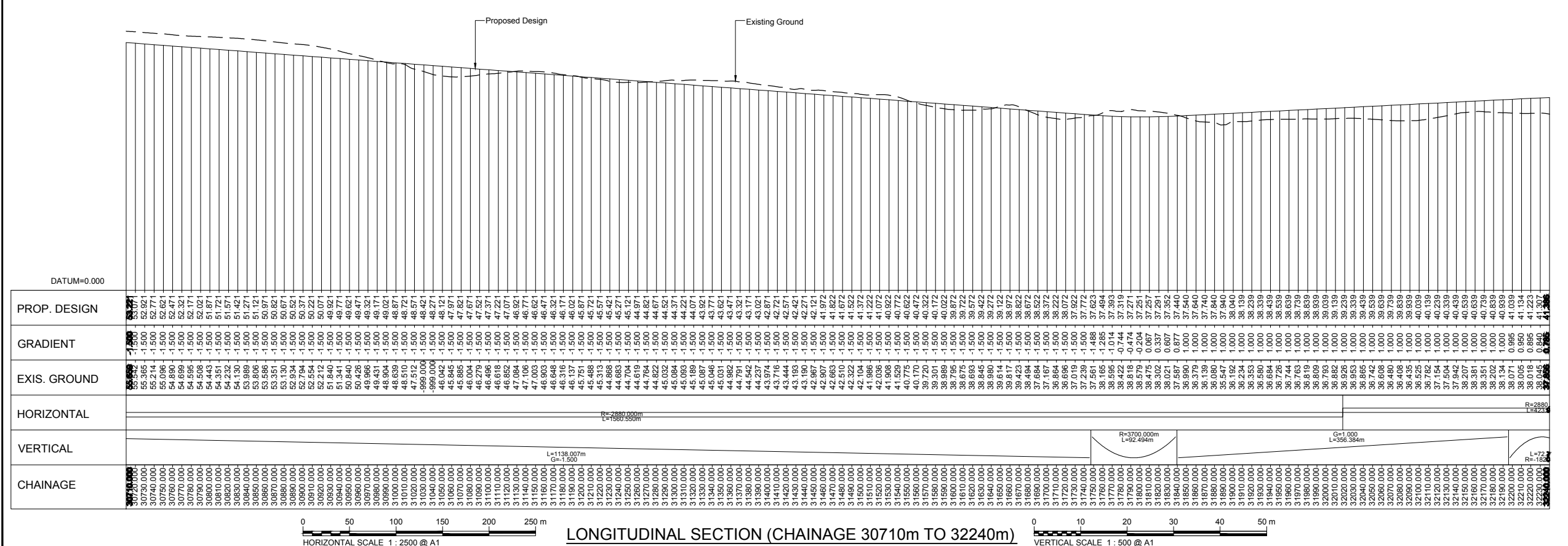


Reproduced by permission of Ordnance Survey on behalf of HMSO.
 © Crown copyright and database right 2014. All rights reserved.
 Ordnance Survey Licence number 100046668.



NOTES:
 1. All dimensions are in metres unless stated otherwise.

This OS Mastermap was obtained in March 2014 and is for illustration purposes only.



A	08/09/14	DMRB Stage 2 Report	DAD	CMM	GAH	EHB
Rev	Rev. Date	Purpose of revision	Drawn	Checked	Rev'd	Apprv'd

JACOBS
 95 Bothwell St, Glasgow, G2 7HX
 Tel: +44(0)141 243 8000 Fax: +44(0)141 226 3109
 www.jacobs.com

Client

TRANSPORT SCOTLAND
 COMHAIL ALBA

Project

A96
 DUALLING
 INVERNESS TO NAIRN
 (incl. Nairn Bypass)

Drawing title
**DMRB STAGE 2
 NAIRN BYPASS
 OPTION 2D PLAN & PROFILE
 CH 30710 TO CH 32240**

Drawing status
PRELIMINARY

Scale
 AS SHOWN @ A1 | DO NOT SCALE

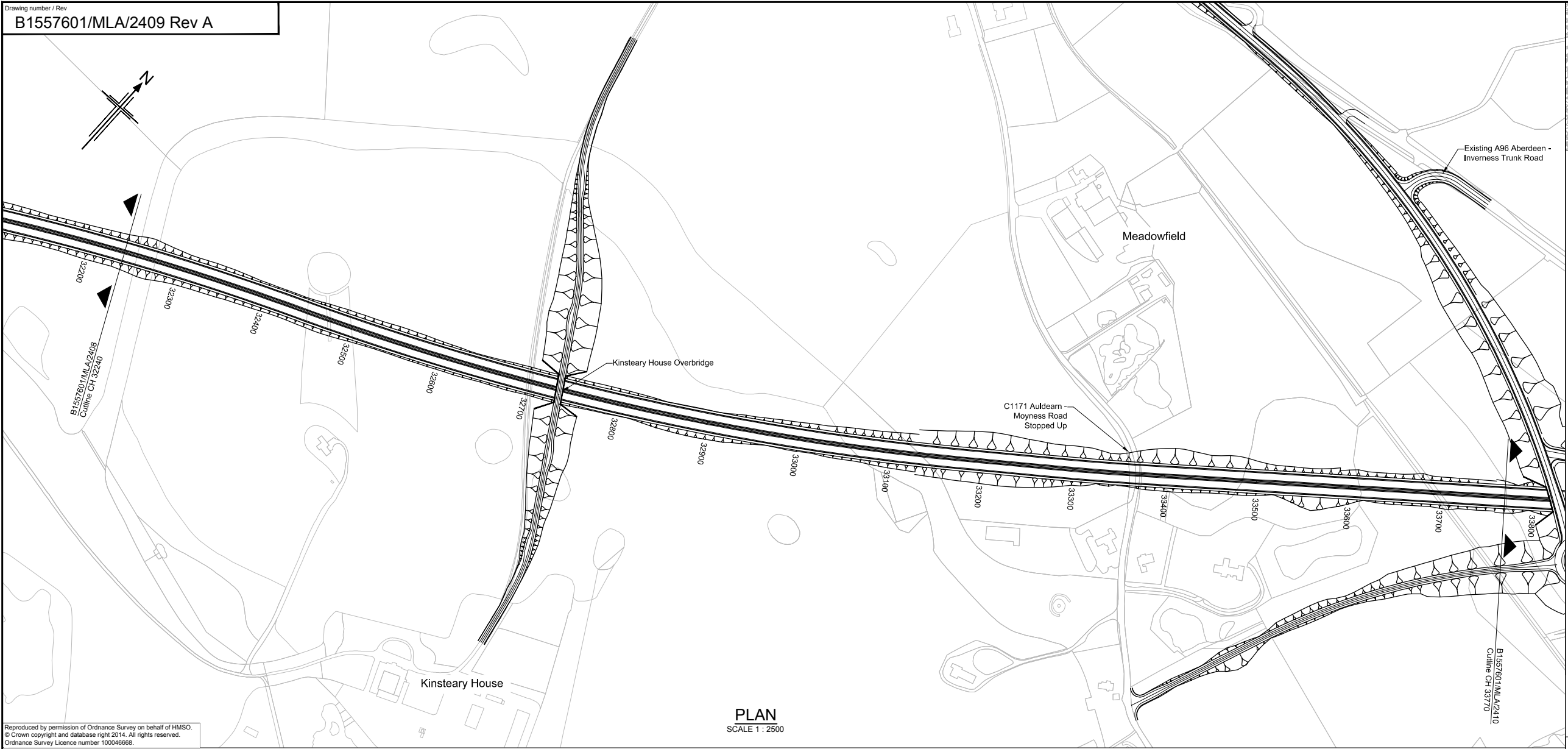
Jacobs No.
 B1557601

Client no.

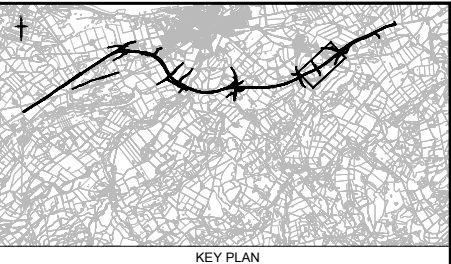
Drawing number
B1557601/MLA/2408

Rev
A

This drawing is not to be used in whole or part other than for the intended purpose and project as defined on this drawing. Refer to the contract for full terms and conditions.

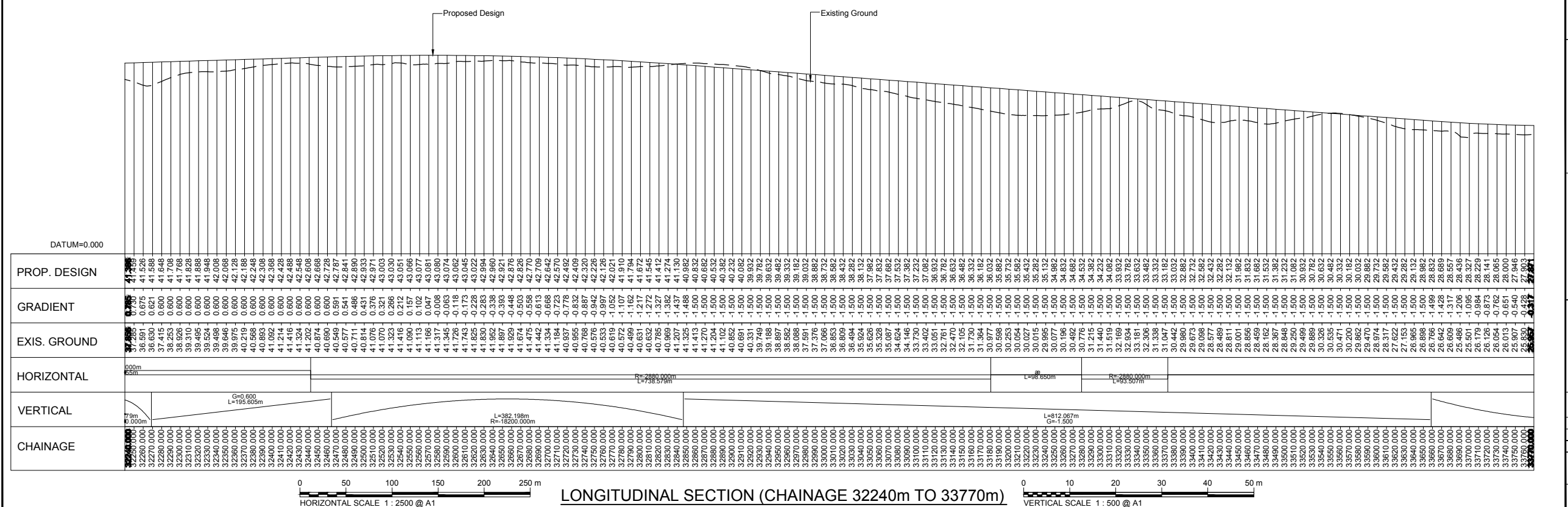


Reproduced by permission of Ordnance Survey on behalf of HMSO.
 © Crown copyright and database right 2014. All rights reserved.
 Ordnance Survey Licence number 100046668.



NOTES:
 1. All dimensions are in metres unless stated otherwise.

This OS Mastermap was obtained in March 2014 and is for illustration purposes only.



Rev	Rev. Date	Purpose of revision	Drawn	Checked	Rev'd	Apprv'd
A	08/09/14	DMRB Stage 2 Report	DAD	CMM	GAH	EHB

JACOBS
 95 Bothwell St, Glasgow, G2 7HX
 Tel: +44(0)141 243 8000 Fax: +44(0)141 226 3109
 www.jacobs.com

Client

TRANSPORT SCOTLAND
 COMHAIL ALBA

Project

A96
 DUALING
 INVERNESS TO NAIRN
 (incl. Nairn Bypass)

Drawing title
**DMRB STAGE 2
 NAIRN BYPASS
 OPTION 2D PLAN & PROFILE
 CH 32240 TO CH 33770**

Drawing status
PRELIMINARY

Scale
 AS SHOWN @ A1 DO NOT SCALE

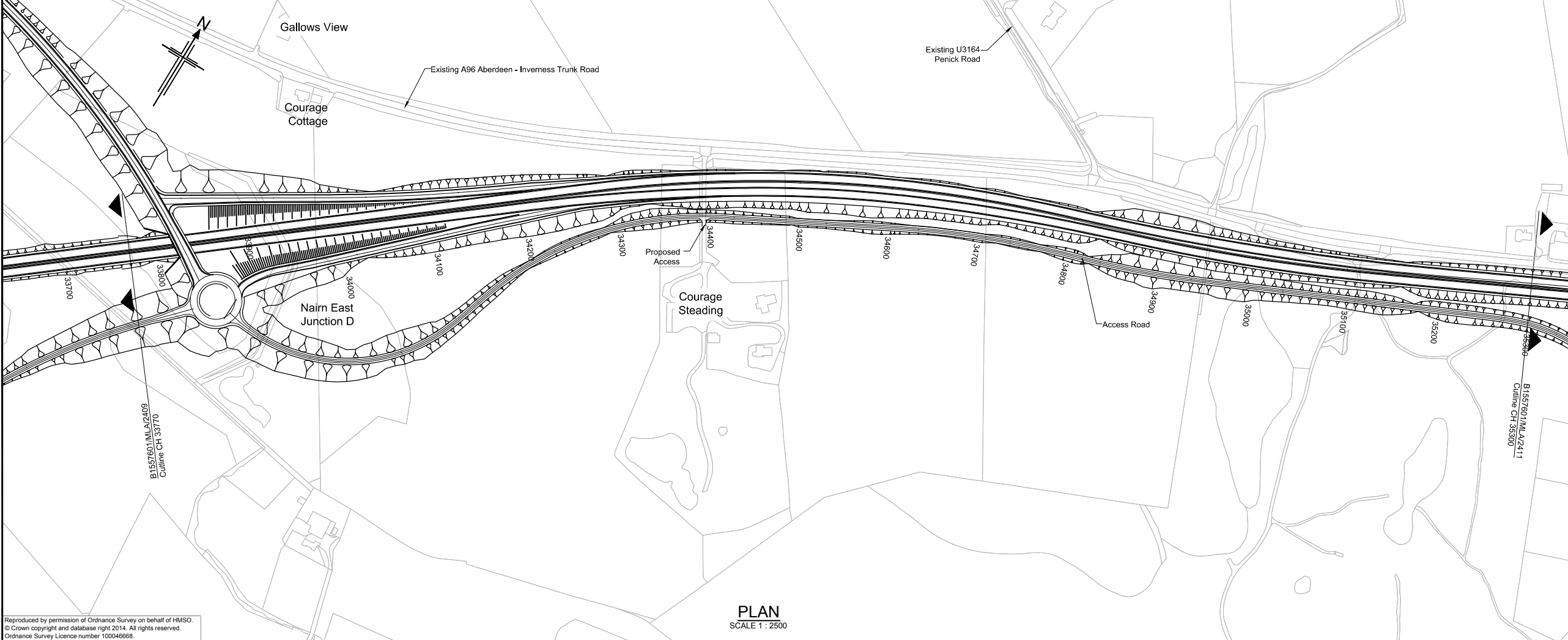
Jacobs No.
 B1557601

Client no.

Drawing number
B1557601/MLA/2409

Rev
A

This drawing is not to be used in whole or part other than for the intended purpose and project as defined on this drawing. Refer to the contract for full terms and conditions.

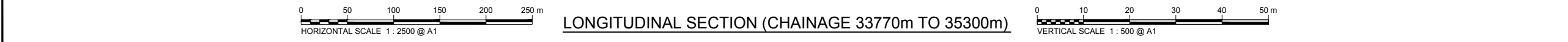
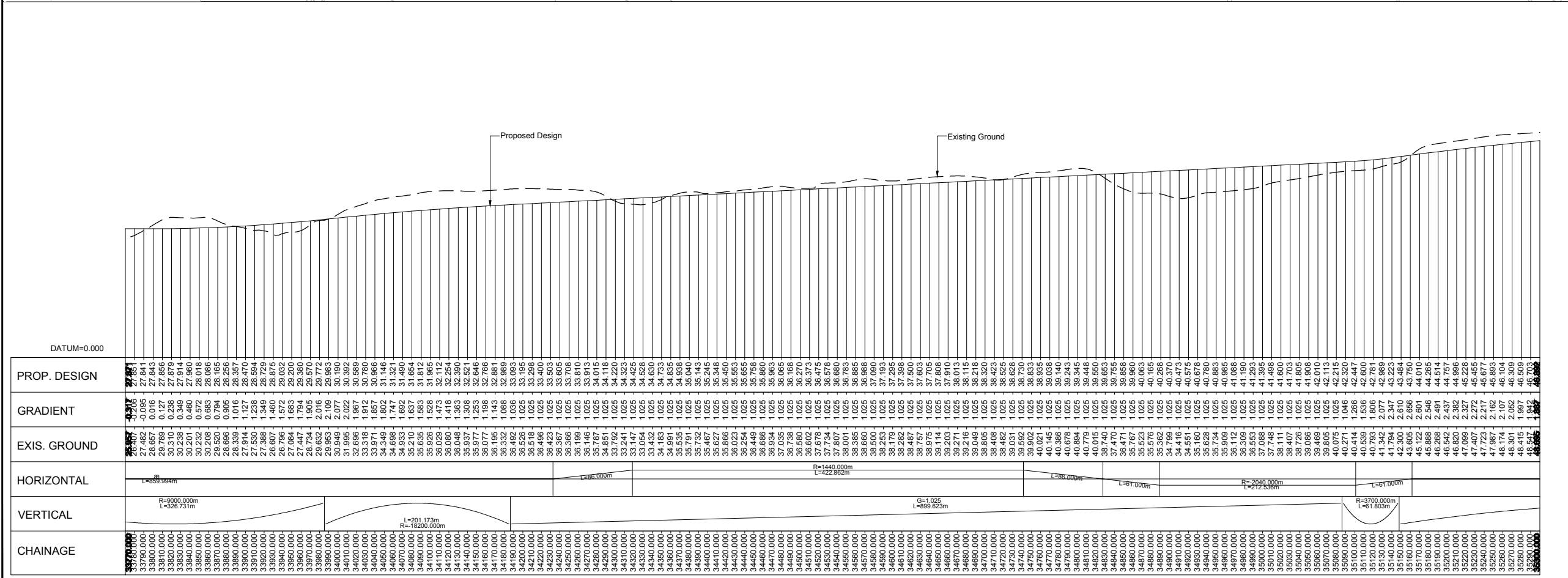


Reproduced by permission of Ordnance Survey on behalf of HMSO.
 © Crown copyright and database right 2014. All rights reserved.
 Ordnance Survey Licence number 100046668.



NOTES:
 1. All dimensions are in metres unless stated otherwise.
 2. For Nairn East Junction D refer to drawing No. B1557601/MLA/2414.

This OS Mastermap was obtained in March 2014 and is for illustration purposes only.



A	08/09/14	DMRB Stage 2 Report	DAD	CMM	GAH	EHB
Rev	Rev. Date	Purpose of revision	Drawn	Checked	Rev'd	Apprv'd

JACOBS
 95 Bothwell St, Glasgow, G2 7HX
 Tel: +44(0)141 243 8000 Fax: +44(0)141 226 3109
 www.jacobs.com

Client

 TRANSPORT SCOTLAND
 COMHAIL ALBA

Project

 A96 DUALING
 INVERNESS TO NAIRN
 (incl. Nairn Bypass)

Drawing title
**DMRB STAGE 2
 NAIRN BYPASS
 OPTION 2D PLAN & PROFILE
 CH 33770 TO CH 35300**

Drawing status
PRELIMINARY

Scale
 AS SHOWN @ A1 DO NOT SCALE

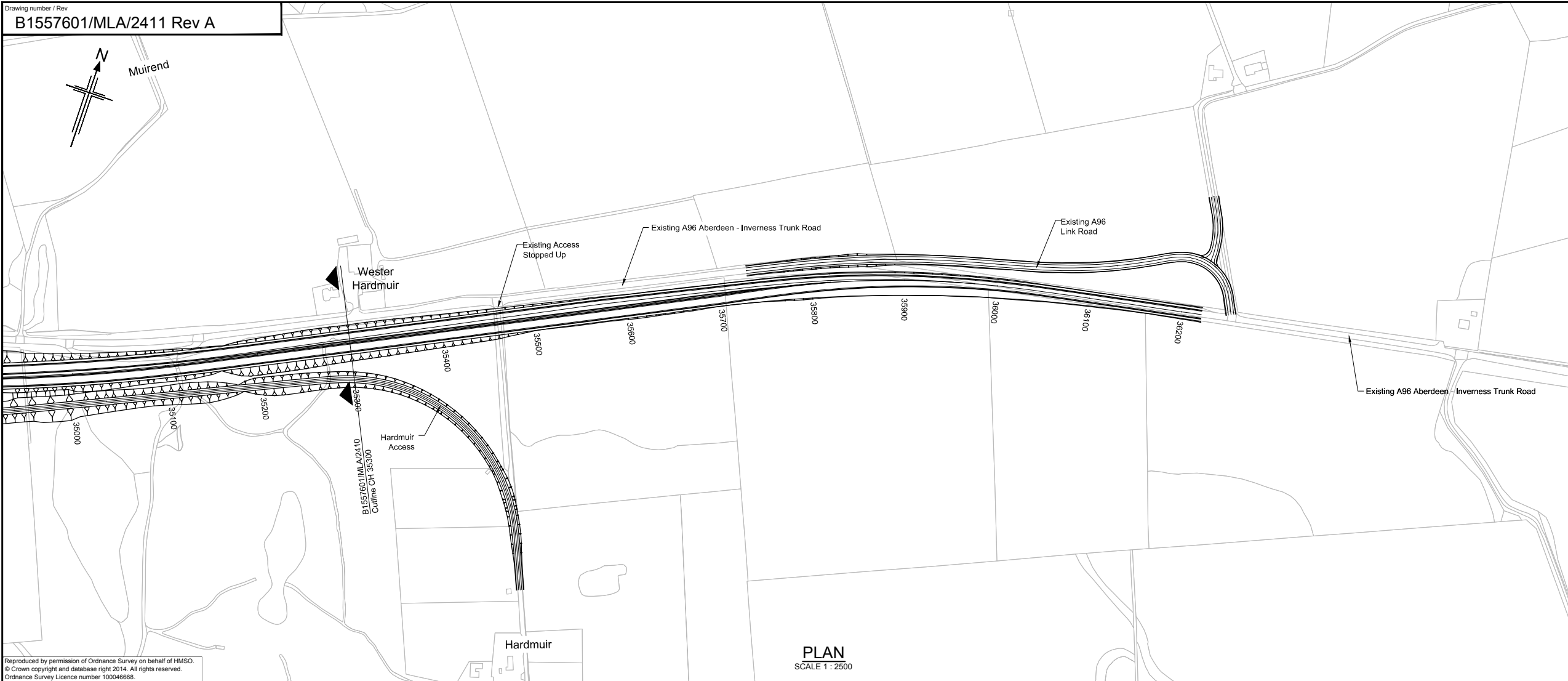
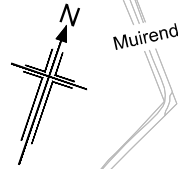
Jacobs No.
 B1557601

Client no.

Drawing number
B1557601/MLA/2410

Rev
A

This drawing is not to be used in whole or part other than for the intended purpose and project as defined on this drawing. Refer to the contract for full terms and conditions.



PLAN
SCALE 1 : 2500

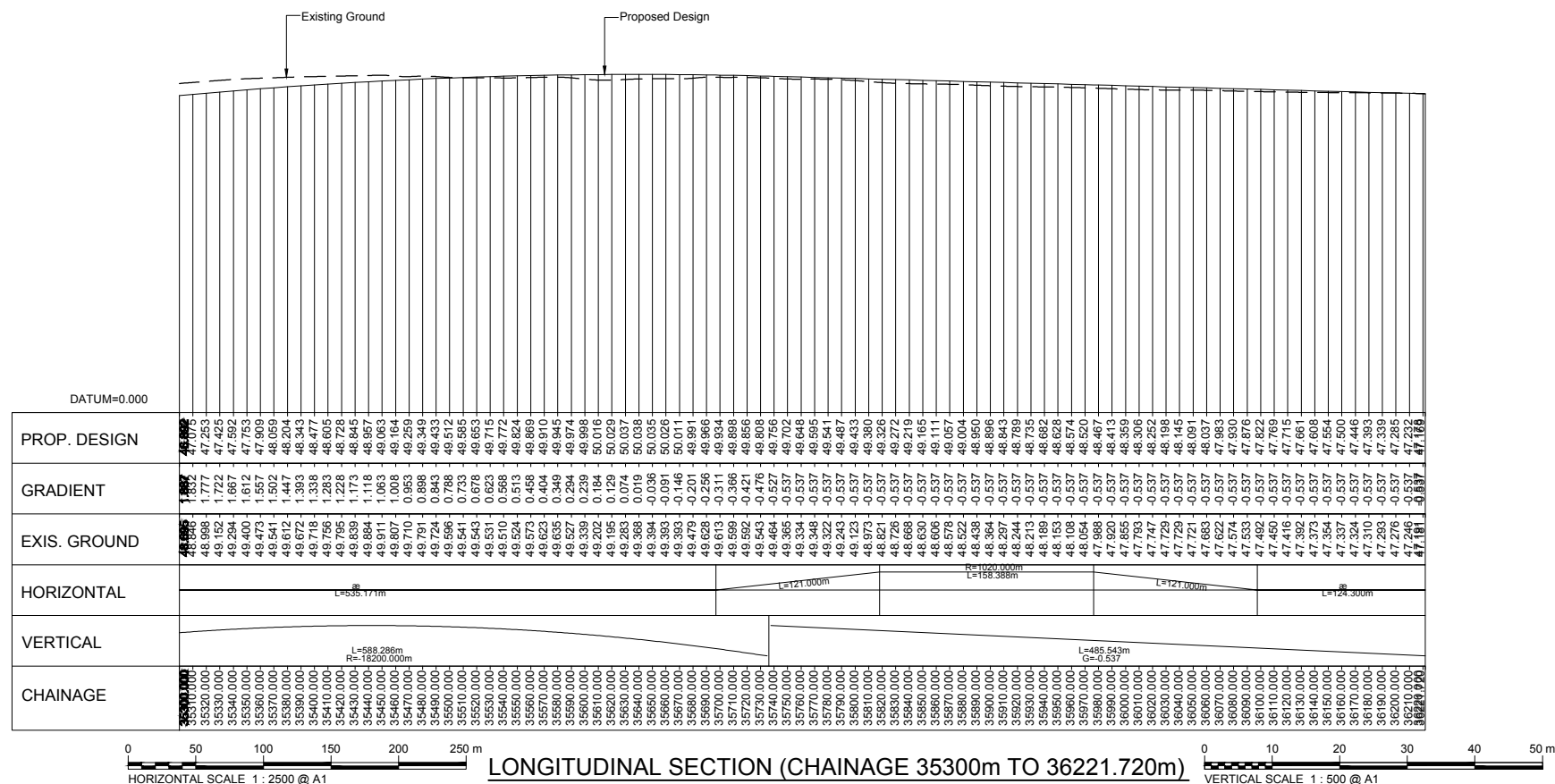
Reproduced by permission of Ordnance Survey on behalf of HMSO.
© Crown copyright and database right 2014. All rights reserved.
Ordnance Survey Licence number 100046668.



KEY PLAN

NOTES:
1. All dimensions are in metres unless stated otherwise.

This OS Mastermap was obtained in March 2014 and is for illustration purposes only.



A	08/09/14	DMRB Stage 2 Report	DAD	CMM	GAH	EHB
Rev	Rev. Date	Purpose of revision	Drawn	Checked	Rev'd	Apprv'd

JACOBS
95 Bothwell St, Glasgow, G2 7HX
Tel: +44(0)141 243 8000 Fax: +44(0)141 226 3109
www.jacobs.com

Client

TRANSPORT SCOTLAND
COMHAL ALBA

Project

A96
DUALLING
INVERNESS TO NAIRN
(incl. Muirnd Gypass)

Drawing title
**DMRB STAGE 2
NAIRN BYPASS
OPTION 2D PLAN & PROFILE
CH 35300 TO CH 36221.720**

Drawing status
PRELIMINARY

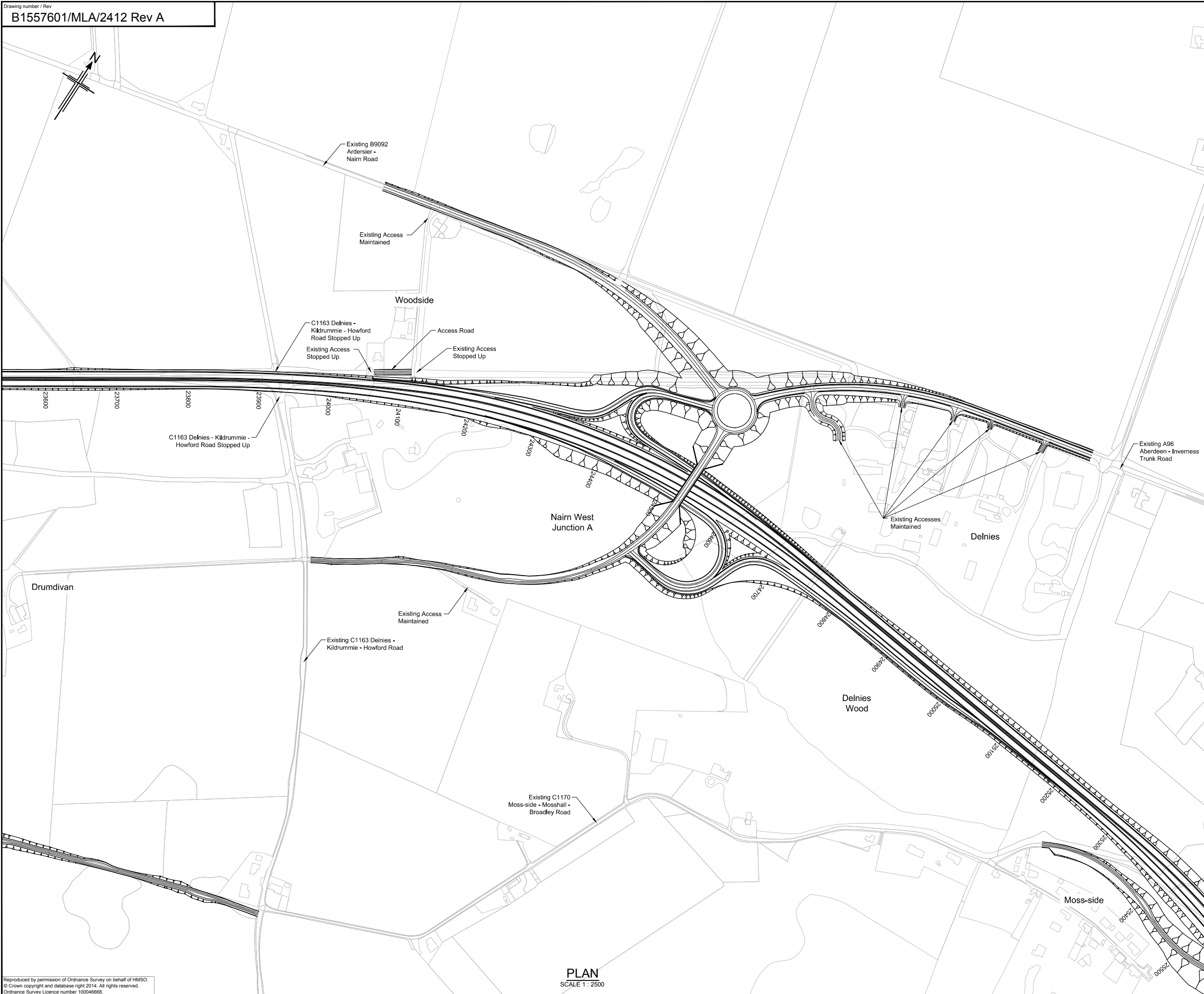
Scale
AS SHOWN @ A1 | DO NOT SCALE

Jacobs No. B1557601

Drawing number
B1557601/MLA/2411

Rev
A

This drawing is not to be used in whole or part other than for the intended purpose and project as defined on this drawing. Refer to the contract for full terms and conditions.



KEY PLAN:

NOTES:
 1. All dimensions are in metres unless stated otherwise.

This OS Mastermap was obtained in March 2014 and is for illustration purposes only.

A	08/09/14	DMRB Stage 2 Report	SAS	CMM	CMM	LD
Rev	Rev. Date	Purpose of revision	Drawn	Checked	Rev'd	Appr'd

JACOBS
 95 Bothwell St, Glasgow, G2 7HX
 Tel: +44(0)141 243 8000 Fax: +44(0)141 226 3109
 www.jacobs.com

Client



TRANSPORT SCOTLAND
 COMHAIL ALBA

Project



A96
 DUALLING
 INVERNESS TO NAIRN
 (incl. Nairn Bypass)

Drawing title
**DMRB STAGE 2
 NAIRN BYPASS
 NAIRN WEST JUNCTION A
 OPTION 2D**

Drawing status
PRELIMINARY

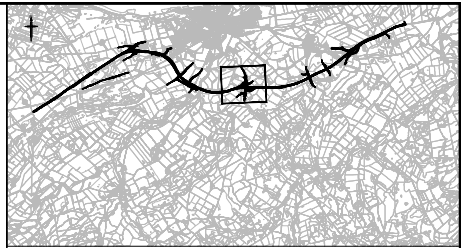
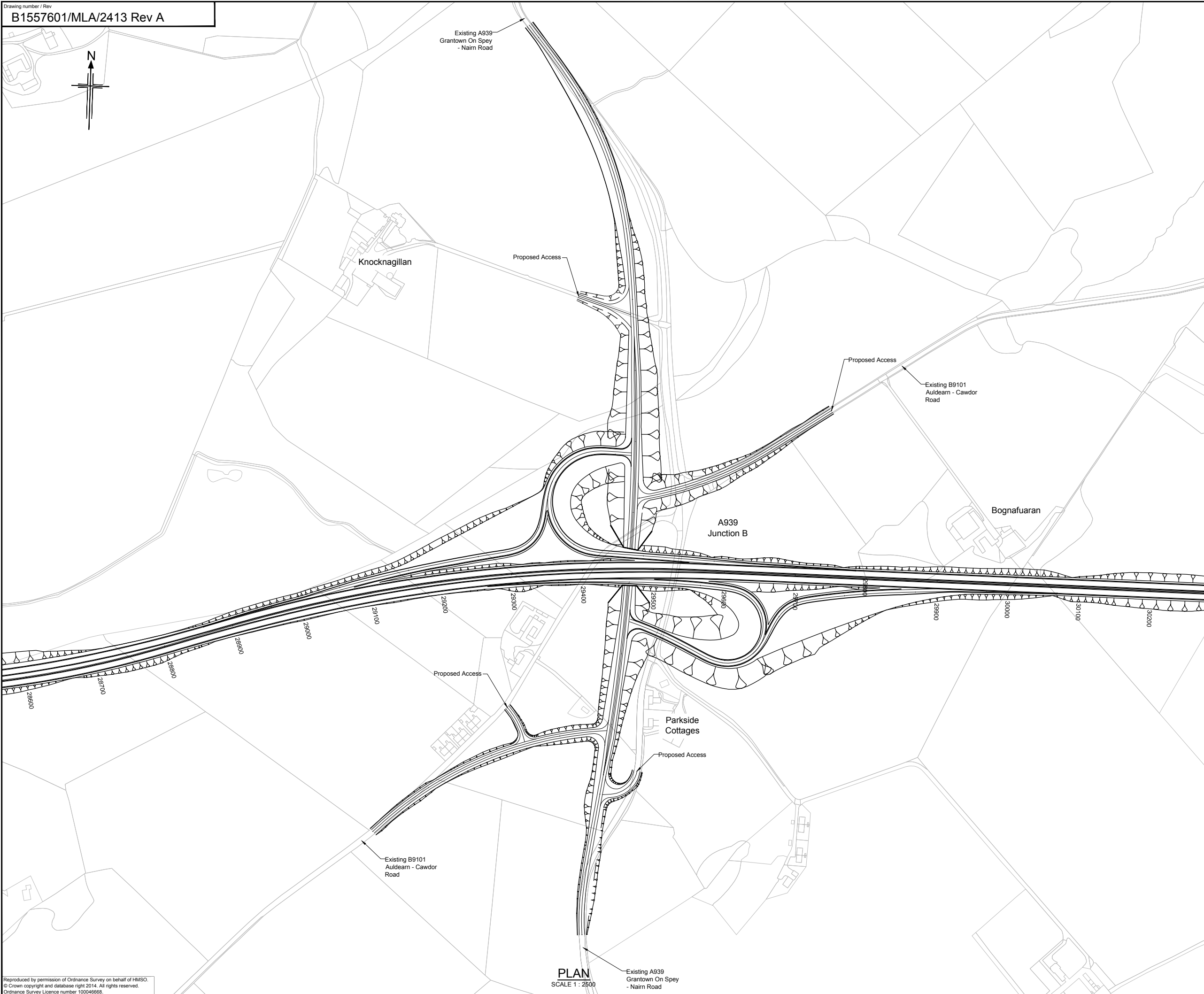
Scale	AS SHOWN @ A1	DO NOT SCALE
Jacobs No.	B1557601	
Client no.		

Drawing number	B1557601/MLA/2412	Rev	A
----------------	--------------------------	-----	----------

Reproduced by permission of Ordnance Survey on behalf of HMSO.
 © Crown copyright and database right 2014. All rights reserved.
 Ordnance Survey Licence number 100046668.

PLAN
 SCALE 1 : 2500

This drawing is not to be used in whole or part other than for the intended purpose and project as defined on this drawing. Refer to the contract for full terms and conditions.



KEY PLAN:

NOTES:
 1. All dimensions are in metres unless stated otherwise.

This OS Mastermap was obtained in March 2014 and is for illustration purposes only.

A	08/09/14	DMRB Stage 2 Report	DAD	CMM	GAH	EHB
Rev	Rev. Date	Purpose of revision	Drawn	Checked	Rev'd	Appr'd



Drawing title
**DMRB STAGE 2
 NAIRN BYPASS
 A939 JUNCTION B
 OPTION 2D**

Drawing status
PRELIMINARY

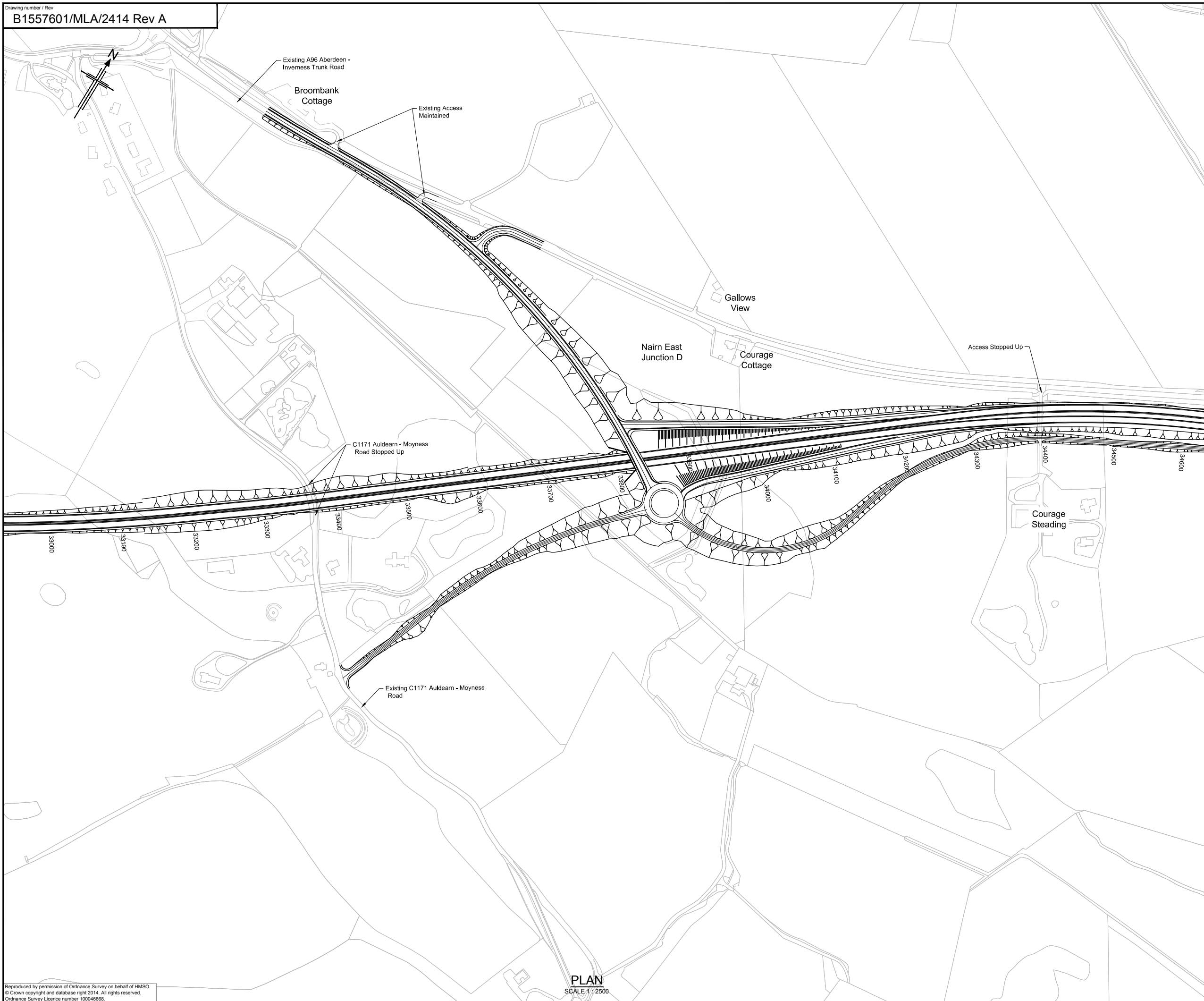
Scale
 AS SHOWN @ A1 DO NOT SCALE

Jacobs No. B1557601

Drawing number
B1557601/MLA/2413 Rev **A**

Reproduced by permission of Ordnance Survey on behalf of HMSO.
 © Crown copyright and database right 2014. All rights reserved.
 Ordnance Survey Licence number 100046668.

PLAN
 SCALE 1 : 2500



KEY PLAN:

NOTES:

1. All dimensions are in metres unless stated otherwise.

This OS Mastermap was obtained in March 2014 and is for illustration purposes only.

A	08/09/14	DMRB Stage 2 Report	DAD	CMM	GAH	EHB
Rev	Rev. Date	Purpose of revision	Drawn	Checked	Rev'd	Appr'd

JACOBS

95 Bothwell St, Glasgow, G2 7HX
 Tel: +44(0)141 243 8000 Fax: +44(0)141 226 3109
 www.jacobs.com

Client



TRANSPORT SCOTLAND
 COMH-DHAL ALBA

Project

A96
DUALLING
 INVERNESS TO NAIRN
 (incl. Nairn Bypass)

Drawing title

**DMRB STAGE 2
 NAIRN BYPASS
 NAIRN EAST JUNCTION D
 OPTION 2D**

Drawing status

PRELIMINARY

Scale

AS SHOWN @ A1

DO NOT SCALE

Jacobs No.

B1557601

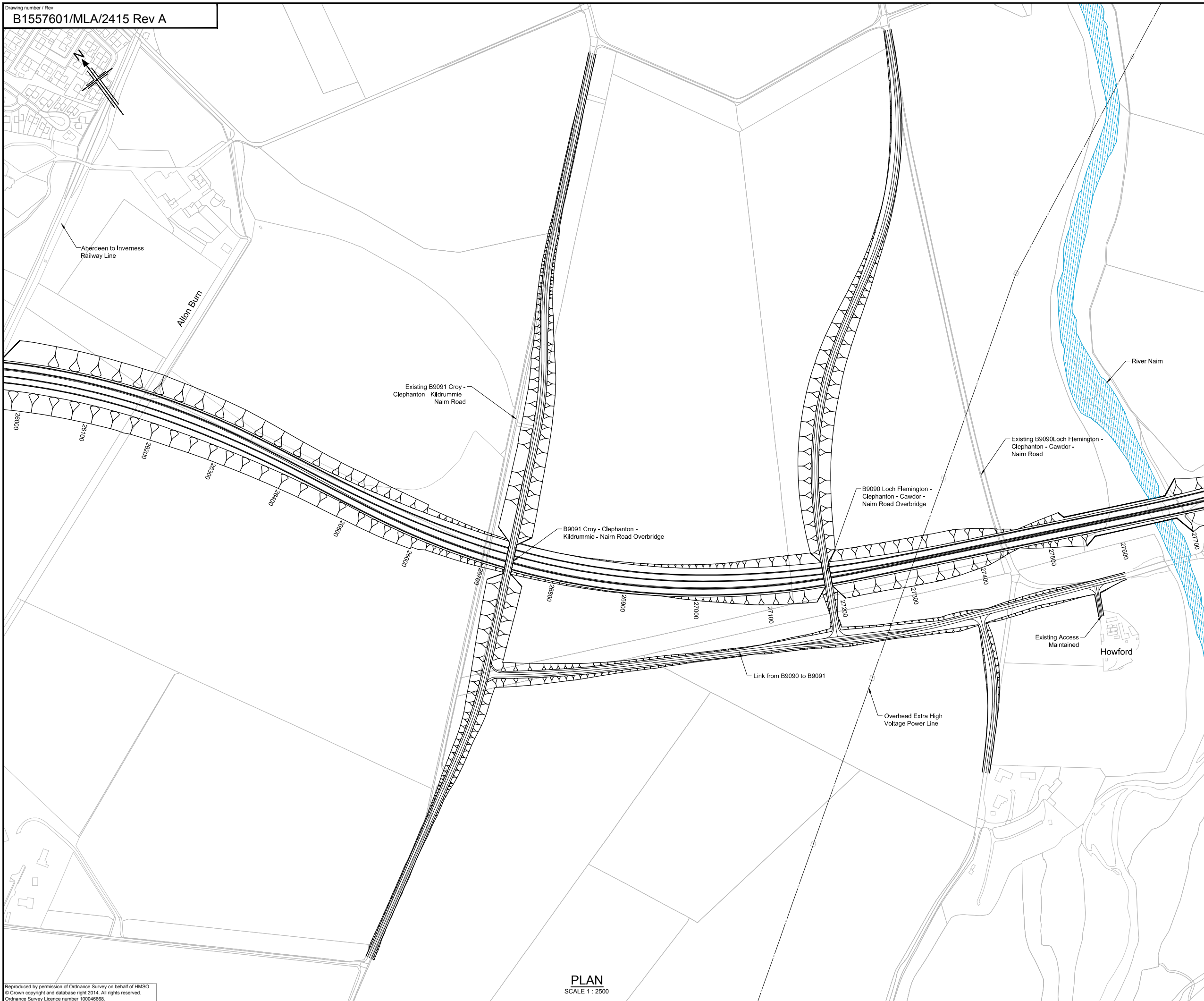
Client no.

Drawing number

B1557601/MLA/2414

Rev

A



NOTES:
 1. All dimensions are in metres unless stated otherwise.

This OS Mastermap was obtained in March 2014 and is for illustration purposes only.

A	08/09/14	DMRB Stage 2 Report	DAD	CMM	GAH	EHB
Rev	Rev. Date	Purpose of revision	Drawn	Checked	Rev'd	Apprv'd

JACOBS
 95 Bothwell St, Glasgow, G2 7HX
 Tel: +44(0)141 243 8000 Fax: +44(0)141 226 3109
 www.jacobs.com

Client

 TRANSPORT SCOTLAND
 COMHAL ALBA

Project

A95
 DUALLING
 INVERNESS TO NAIRN
 (incl. Nairn Bypass)

Drawing title
**DMRB STAGE 2
 NAIRN BYPASS
 SIDE ROAD B9090 AND B9091
 OPTION 2D**

Drawing status
 PRELIMINARY

Scale	AS SHOWN @ A1	DO NOT SCALE
Jacobs No.	B1557601	
Client no.		

Drawing number
B1557601/MLA/2415

Rev
A

Reproduced by permission of Ordnance Survey on behalf of HMSO.
 © Crown copyright and database right 2014. All rights reserved.
 Ordnance Survey Licence number 100046668.

PLAN
 SCALE 1 : 2500