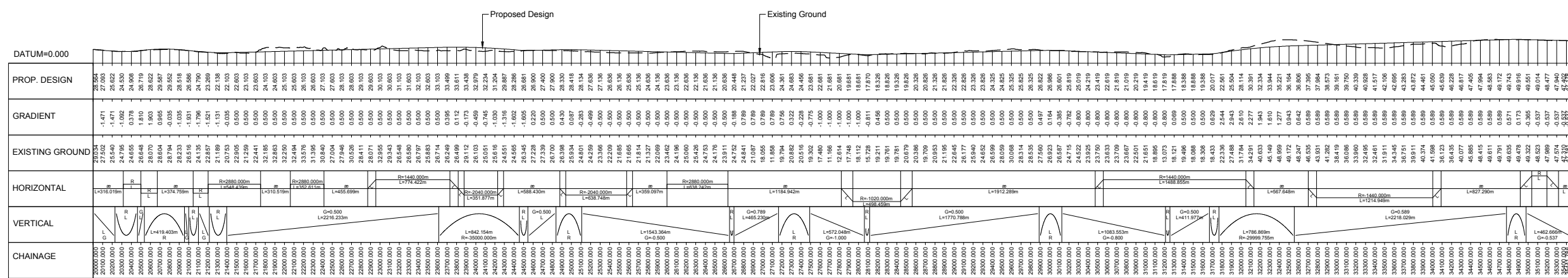


Reproduced by permission of Ordnance Survey on behalf of HMSO.
 © Crown copyright and database right 2014. All rights reserved.
 Ordnance Survey Licence number 100046668.



PLAN
 SCALE 1 : 25000

NOTES:
 1. All dimensions are in metres unless stated otherwise.

This OS Mastermap was obtained in March 2014 and is for illustration purposes only.



LONGITUDINAL SECTION (CHAINAGE 20000m TO 35441.786m)

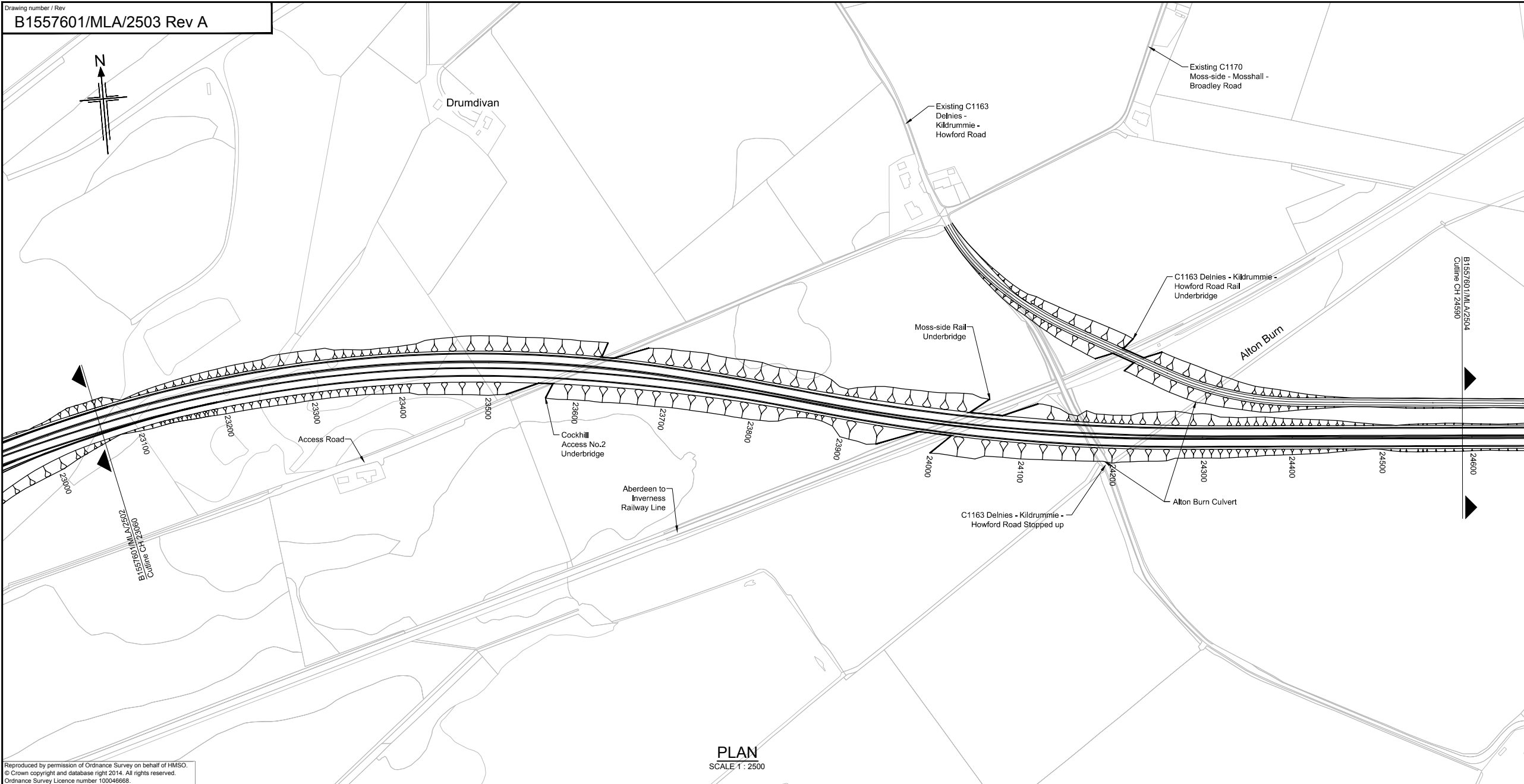
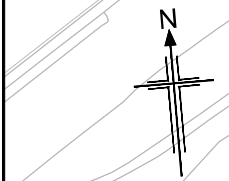


Rev	Rev. Date	Purpose of revision	Drawn	Checked	Rev'd	Appr'd
-----	-----------	---------------------	-------	---------	-------	--------

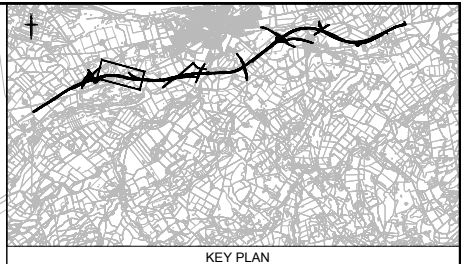


Drawing title		DMRB STAGE 2 NAIRN BYPASS OPTION 2E PLAN & PROFILE CH 2000 TO CH 35441.786	
Drawing status		PRELIMINARY	
Scale	AS SHOWN @ A1	DO NOT SCALE	
Jacobs No.	B1557601		
Client no.			
Drawing number	B1557601/MLA/2500	Rev	A

This drawing is not to be used in whole or part other than for the intended purpose and project as defined on this drawing. Refer to the contract for full terms and conditions.



Reproduced by permission of Ordnance Survey on behalf of HMSO.
 © Crown copyright and database right 2014. All rights reserved.
 Ordnance Survey Licence number 100046668.



NOTES:
 1. All dimensions are in metres unless stated otherwise.

This OS Mastermap was obtained in March 2014 and is for illustration purposes only.

A	08/09/14	DMRB Stage 2 Report	DAD	CMM	GAH	EHB
Rev	Rev. Date	Purpose of revision	Drawn	Checked	Rev'd	Apprv'd



Drawing title
**DMRB STAGE 2
 NAIRN BYPASS
 OPTION 2E PLAN & PROFILE
 CH 23060 TO CH 24590**

Drawing status
PRELIMINARY

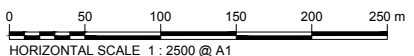
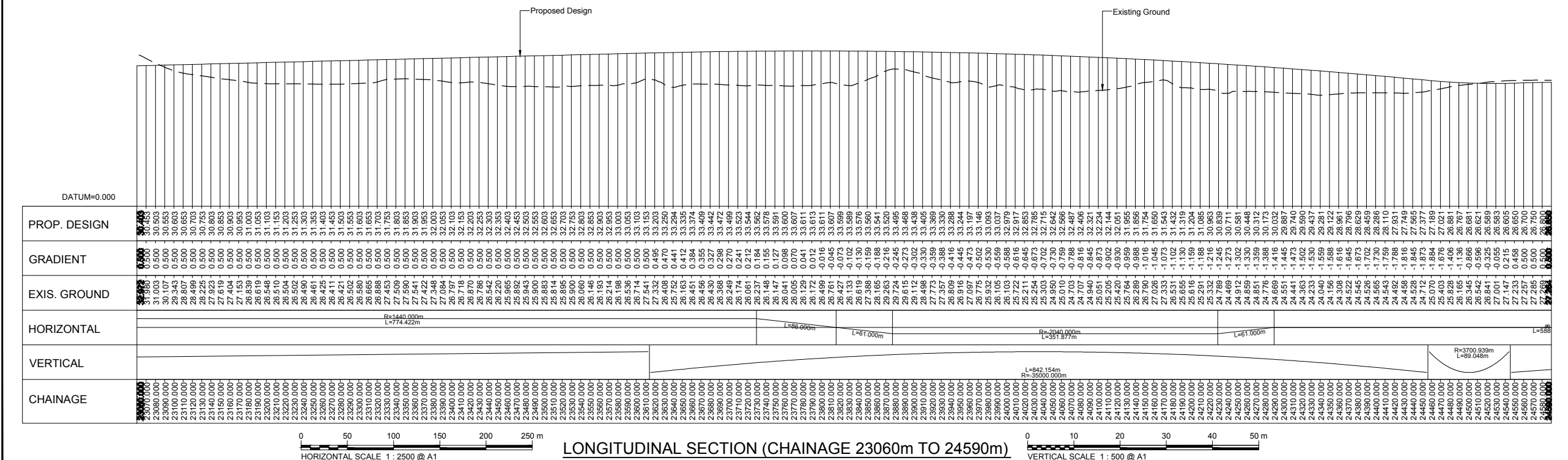
Scale
 AS SHOWN @ A1 DO NOT SCALE

Client no.
 B1557601

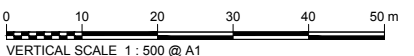
Drawing number
B1557601/MLA/2503

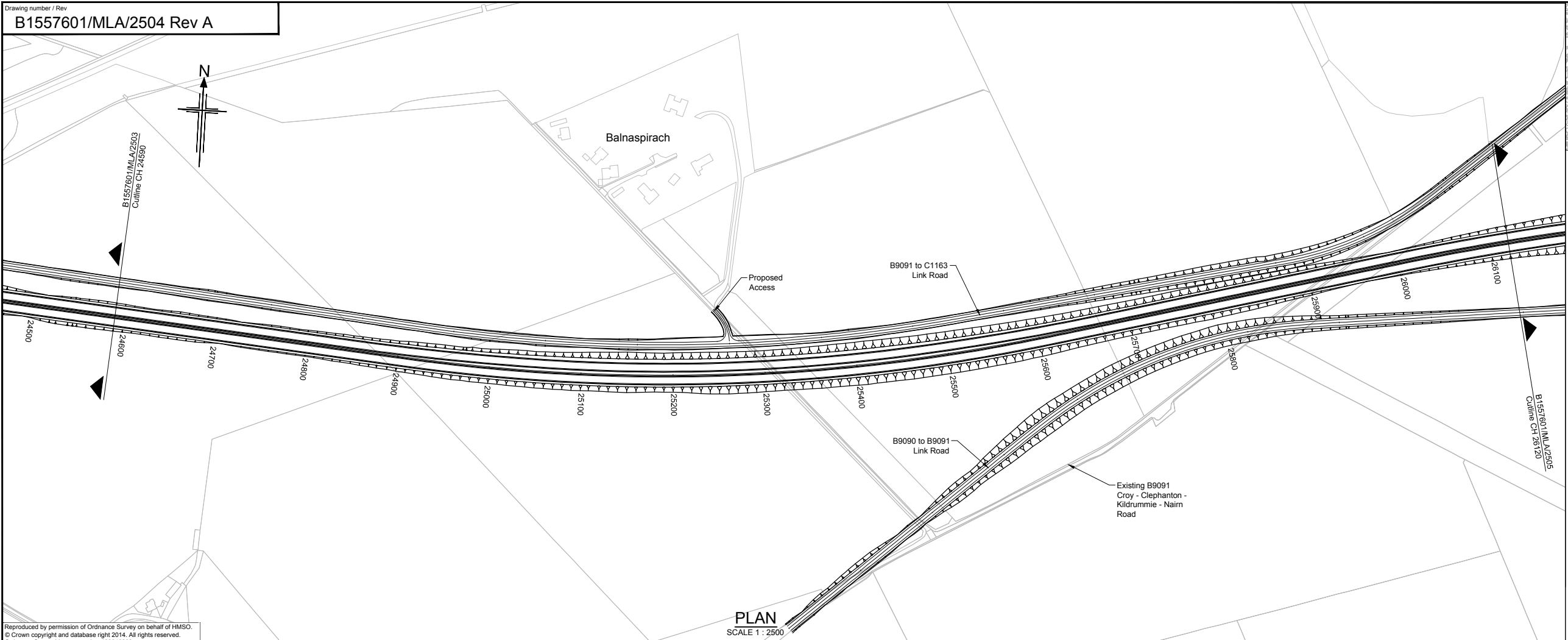
Rev
A

This drawing is not to be used in whole or part other than for the intended purpose and project as defined on this drawing. Refer to the contract for full terms and conditions.

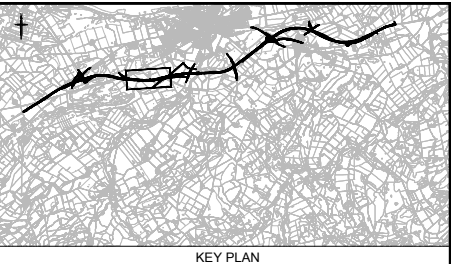


LONGITUDINAL SECTION (CHAINAGE 23060m TO 24590m)





Reproduced by permission of Ordnance Survey on behalf of HMSO.
 © Crown copyright and database right 2014. All rights reserved.
 Ordnance Survey Licence number 100046668.



- NOTES:**
- All dimensions are in metres unless stated otherwise.
 - For side road B9090 and B9091 refer to drawing no. B1557601/MLA/2514

This OS Mastermap was obtained in March 2014 and is for illustration purposes only.

A	08/09/14	DMRB Stage 2 Report	DAD	CMM	GAH	EHB
Rev	Rev. Date	Purpose of revision	Drawn	Checked	Rev'd	Apprv'd

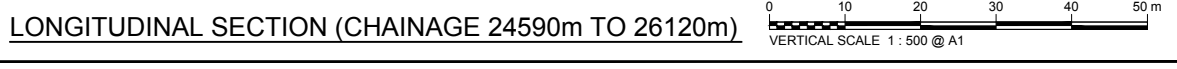
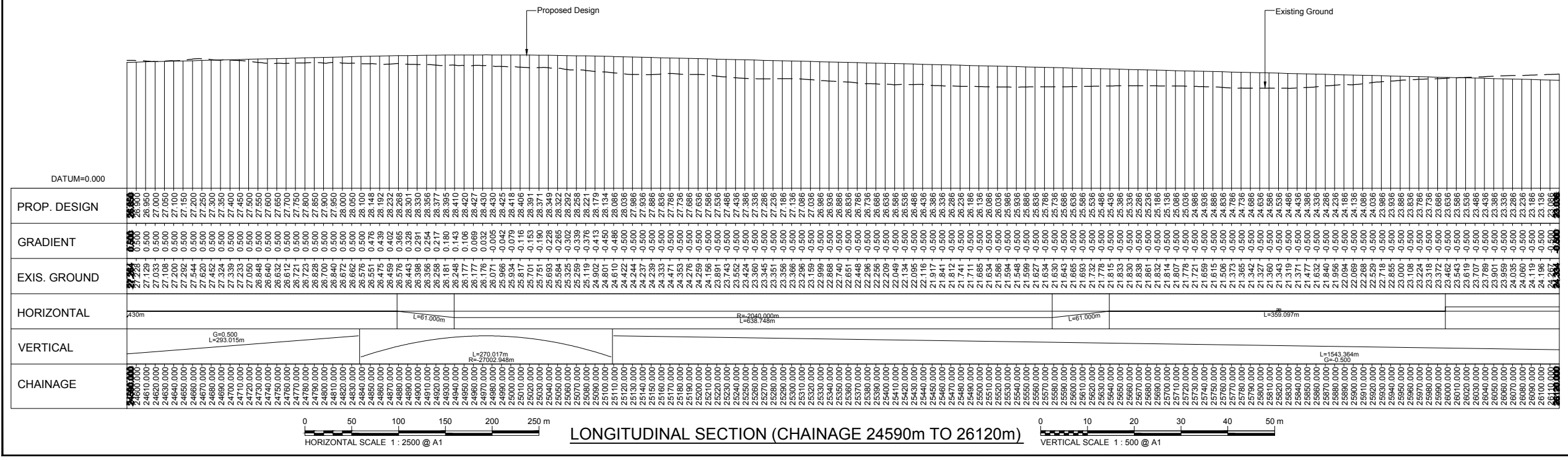
JACOBS
 95 Bothwell St. Glasgow, G2 7HX
 Tel: +44(0)141 243 8000 Fax: +44(0)141 226 3109
 www.jacobs.com

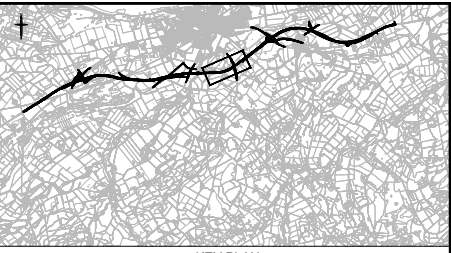
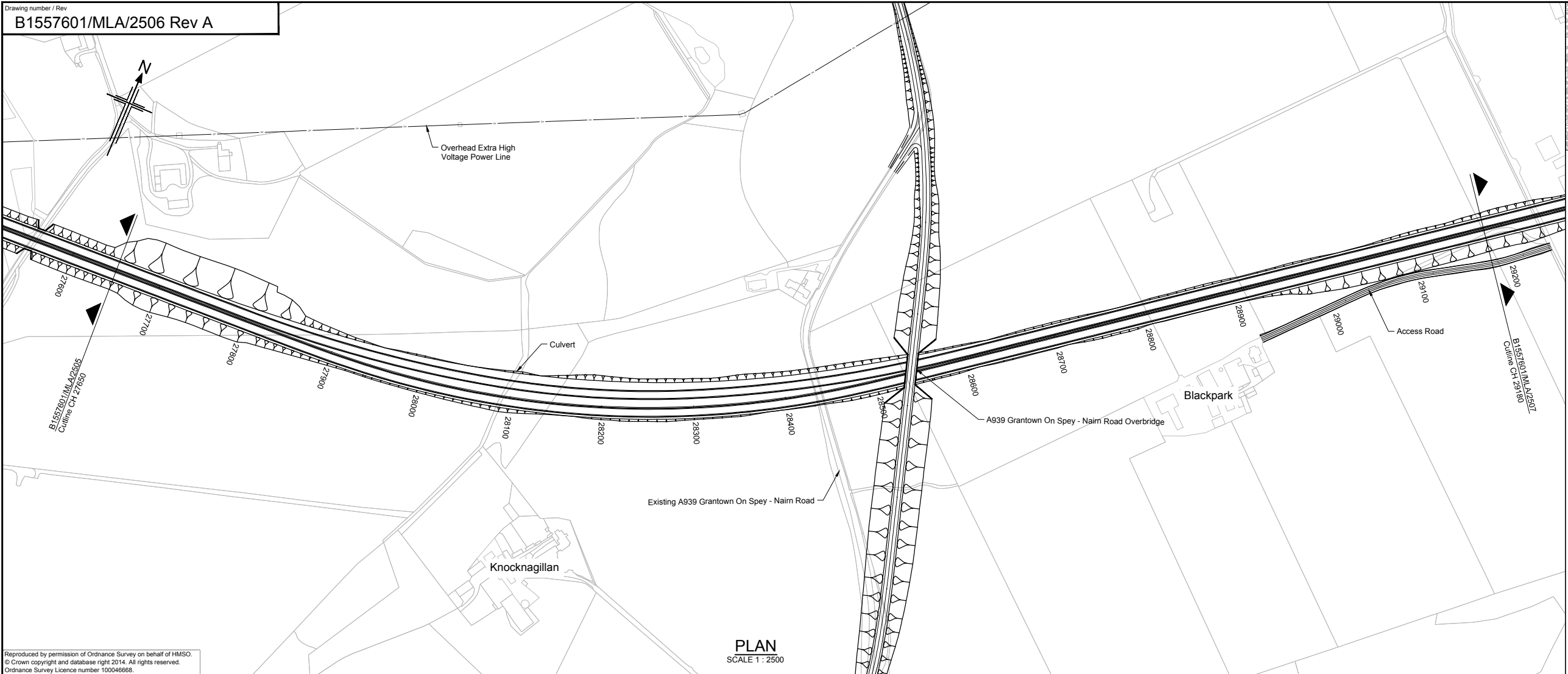


Drawing title
**DMRB STAGE 2
 NAIRN BYPASS
 OPTION 2E PLAN & PROFILE
 CH 24590 TO CH 26120**

Drawing status PRELIMINARY		
Scale	AS SHOWN @ A1	DO NOT SCALE
Jacobs No.	B1557601	
Client no.		
Drawing number	B1557601/MLA/2504	Rev A

This drawing is not to be used in whole or part other than for the intended purpose and project as defined on this drawing. Refer to the contract for full terms and conditions.

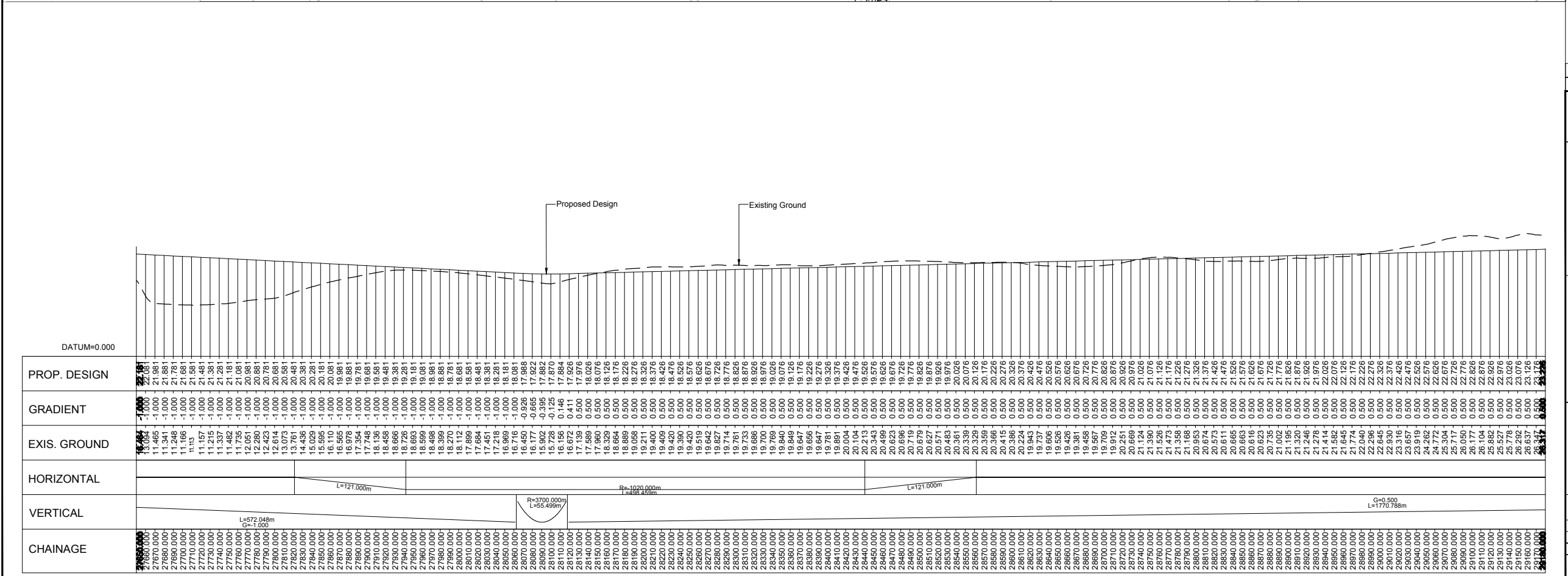




NOTES:
 1. All dimensions are in metres unless stated otherwise.

Reproduced by permission of Ordnance Survey on behalf of HMSO.
 © Crown copyright and database right 2014. All rights reserved.
 Ordnance Survey Licence number 100046668.

This OS Mastermap was obtained in March 2014 and is for illustration purposes only.



A	08/09/14	DMRB Stage 2 Report	DAD	CMM	GAH	EHB
Rev	Rev. Date	Purpose of revision	Drawn	Checked	Rev'd	Apprv'd

JACOBS
 95 Bothwell St, Glasgow, G2 7HX
 Tel: +44(0)141 243 8000 Fax: +44(0)141 226 3109
 www.jacobs.com

Client

TRANSPORT SCOTLAND
 COMHAIL ALBA

Project

A96
 DUALLING
 INVERNESS TO NAIRN
 (incl. Nairn Bypass)

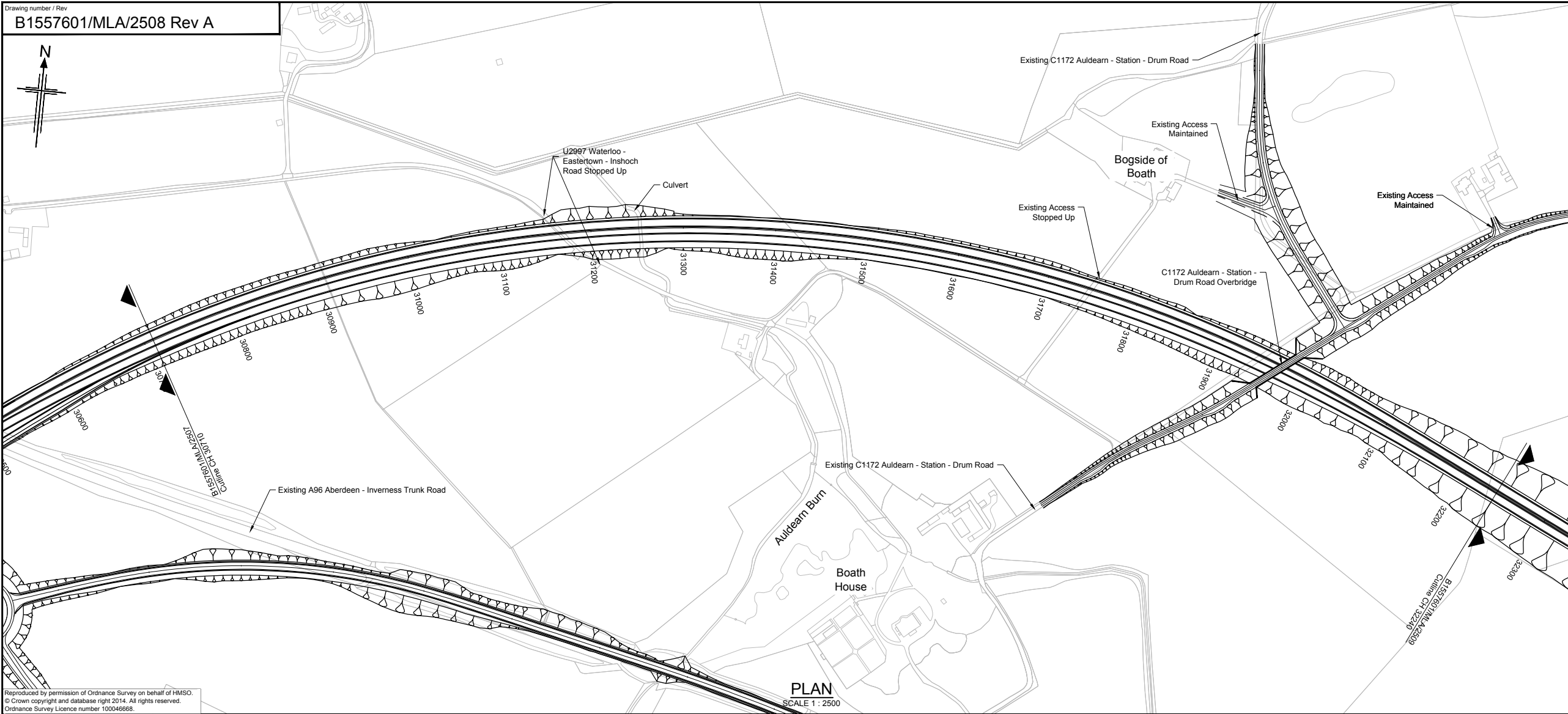
Drawing title
**DMRB STAGE 2
 NAIRN BYPASS
 OPTION 2E PLAN & PROFILE
 CH 27650 TO CH 29180**

Drawing status
PRELIMINARY

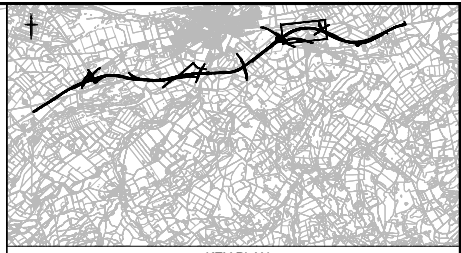
Scale
 AS SHOWN @ A1 | DO NOT SCALE

Jacobs No. B1557601
 Drawing number **B1557601/MLA/2506** Rev **A**

This drawing is not to be used in whole or part other than for the intended purpose and project as defined on this drawing. Refer to the contract for full terms and conditions.



Reproduced by permission of Ordnance Survey on behalf of HMSO.
 © Crown copyright and database right 2014. All rights reserved.
 Ordnance Survey Licence number 100046668.



KEY PLAN

NOTES:

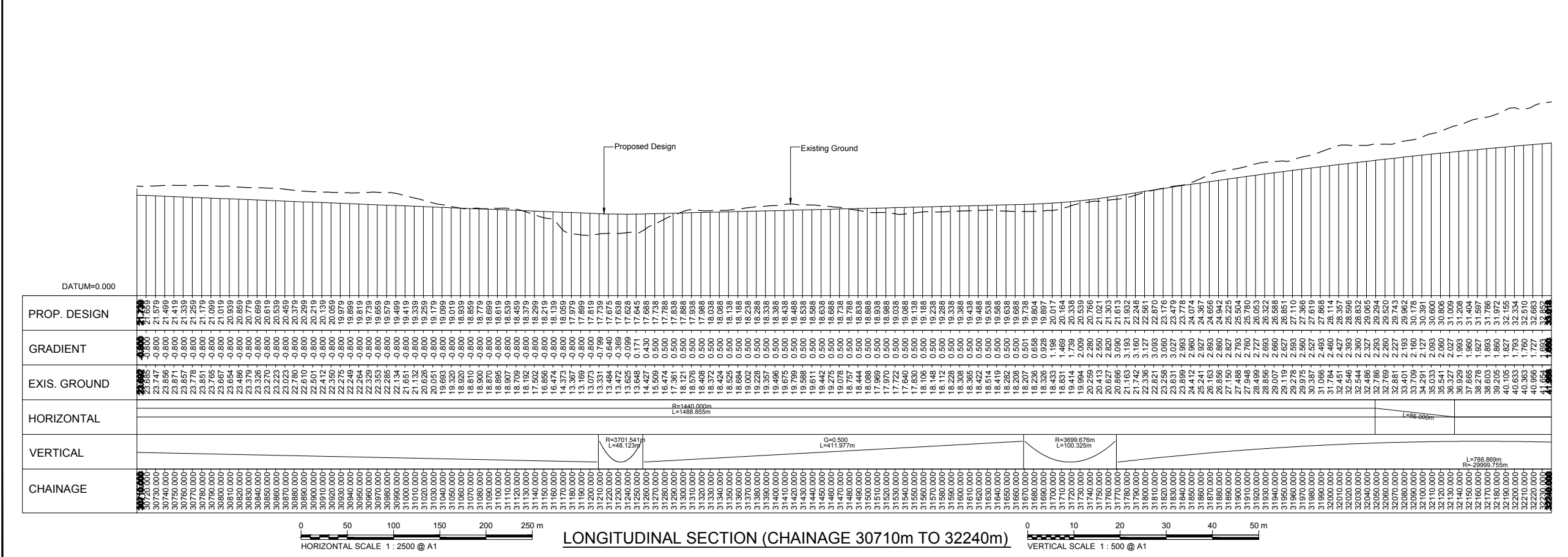
1. All dimensions are in metres unless stated otherwise.

This OS Mastermap was obtained in March 2014 and is for illustration purposes only.

PLAN
 SCALE 1 : 2500

A	08/09/14	DMRB Stage 2 Report	DAD	CMM	GAH	EHB
Rev	Rev. Date	Purpose of revision	Drawn	Checked	Rev'd	Apprv'd

JACOBS
 95 Bothwell St, Glasgow, G2 7HX
 Tel: +44(0)141 243 8000 Fax: +44(0)141 220 3109
 www.jacobs.com



Drawing title
**DMRB STAGE 2
 NAIRN BYPASS
 OPTION 2E PLAN & PROFILE
 CH 30710 TO CH 32240**

Drawing status
PRELIMINARY

Scale
 AS SHOWN @ A1 DO NOT SCALE

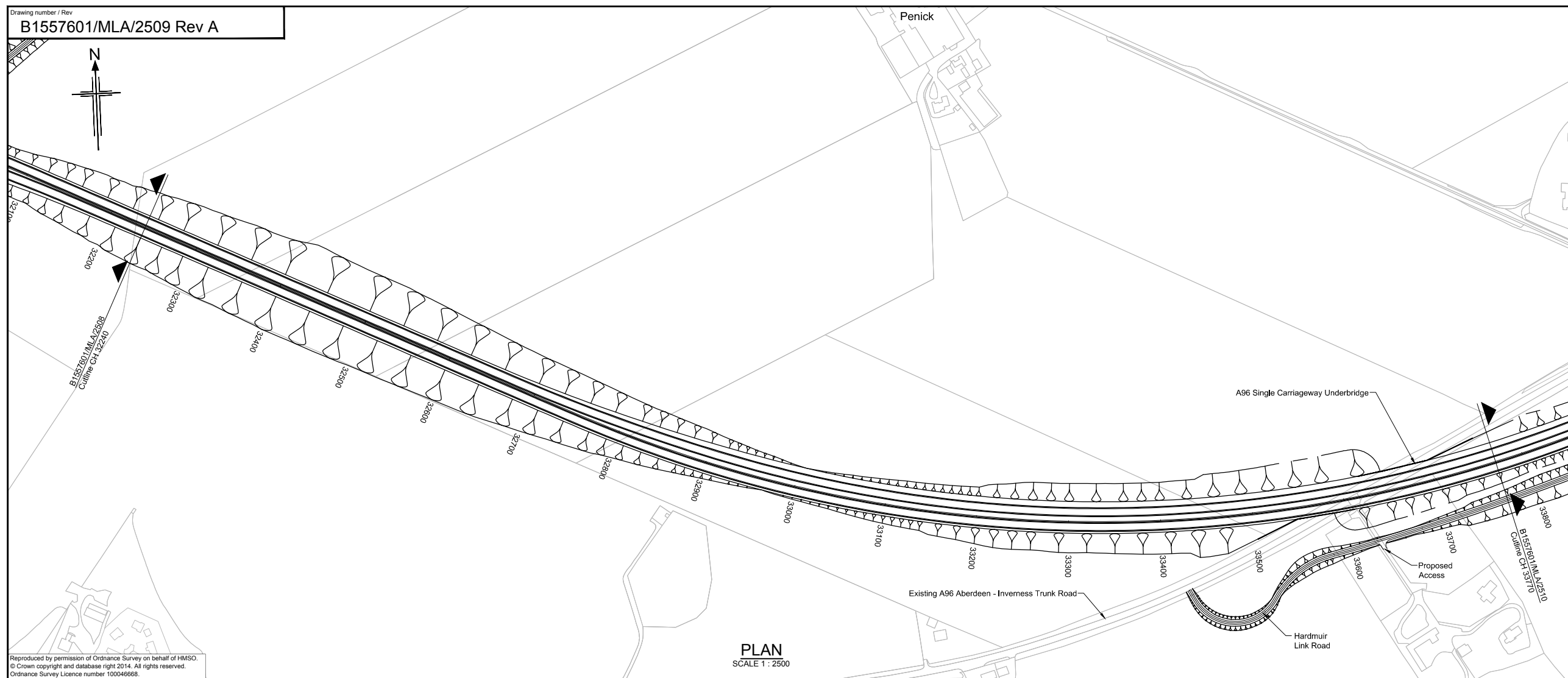
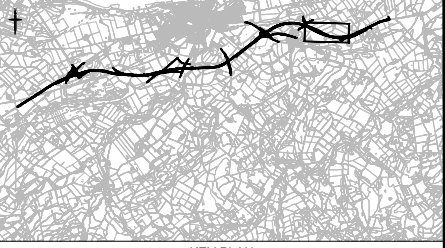
Jacobs No.
 B1557601

Client no.

Drawing number
B1557601/MLA/2508

Rev
A

This drawing is not to be used in whole or part other than for the intended purpose and project as defined on this drawing. Refer to the contract for full terms and conditions.



Reproduced by permission of Ordnance Survey on behalf of HMSO. © Crown copyright and database right 2014. All rights reserved. Ordnance Survey Licence number 100046668.

NOTES: 1. All dimensions are in metres unless stated otherwise.

This OS Mastermap was obtained in March 2014 and is for illustration purposes only.

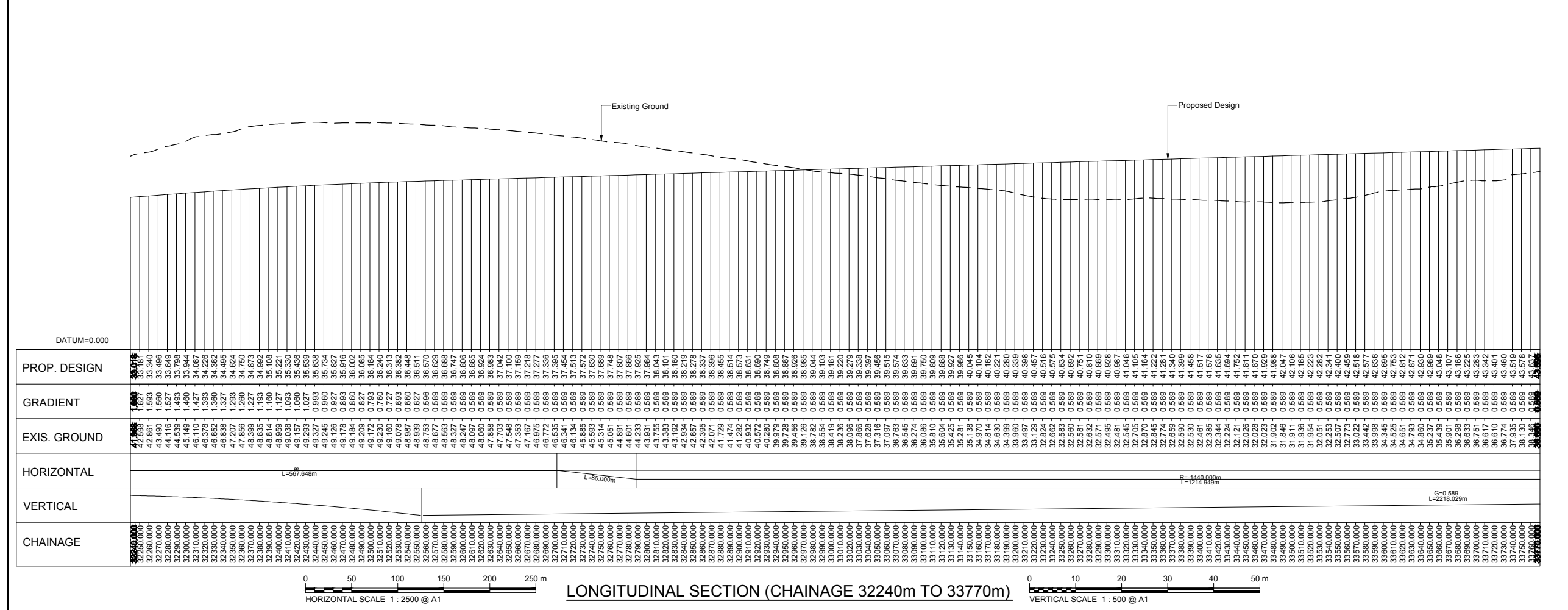


Table with 6 columns: Rev, Rev. Date, Purpose of revision, Drawn, Checkd, Rev'd, Appr'd

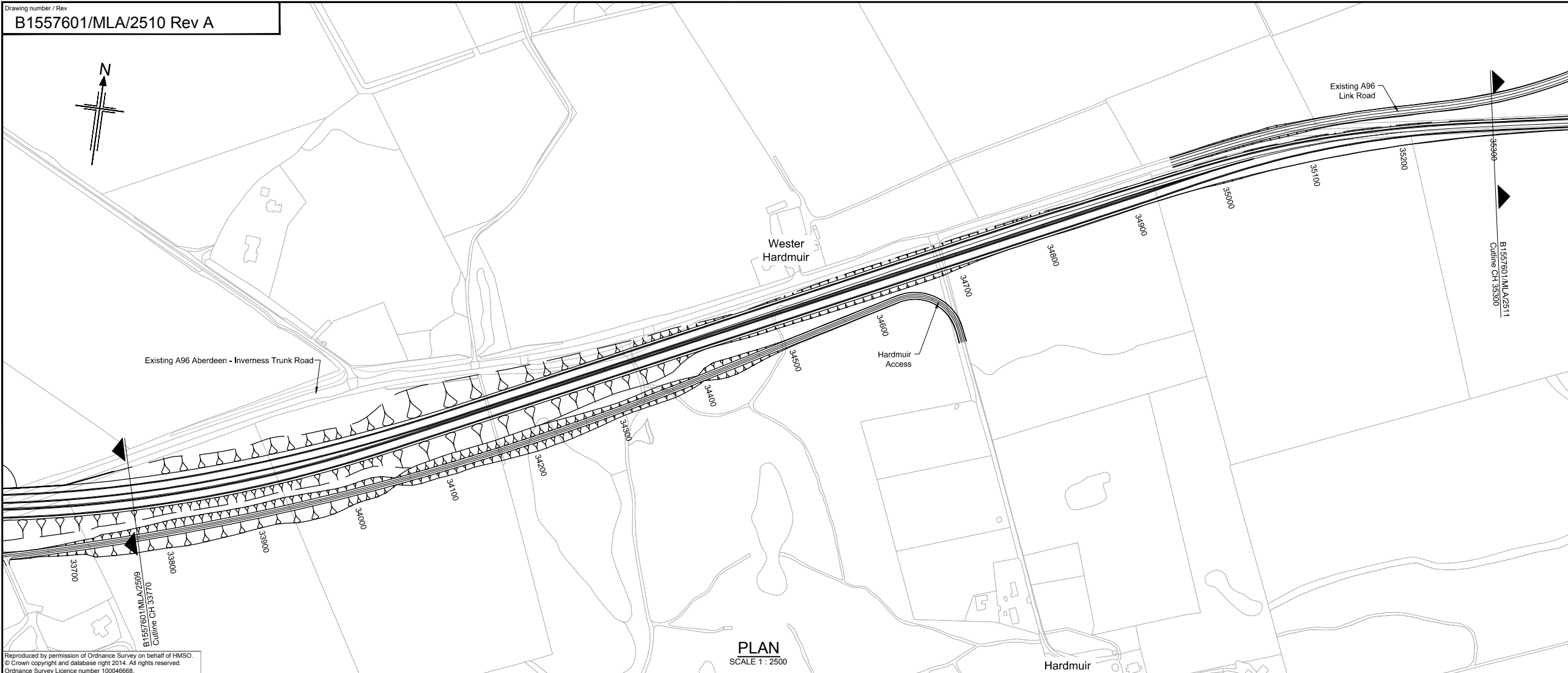
JACOBS logo and contact information: 95 Bothwell St, Glasgow, G2 7HX. Tel: +44(0)141 243 8000 Fax: +44(0)141 226 3109 www.jacobs.com

Client: TRANSPORT SCOTLAND COMHAL ALBA logo.

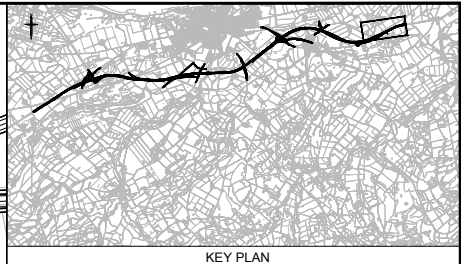
Project: A96 DUALLING INVERNESS TO NAIRN logo.

Drawing title: DMRB STAGE 2 NAIRN BYPASS OPTION 2E PLAN & PROFILE CH 32240 TO CH 33770. Drawing status: PRELIMINARY. Scale: AS SHOWN @ A1, DO NOT SCALE. Jacobs No.: B1557601. Client no. Drawing number: B1557601/MLA/2509. Rev A.

This drawing is not to be used in whole or part other than for the intended purpose and project as defined on this drawing. Refer to the contract for full terms and conditions.



Reproduced by permission of Ordnance Survey on behalf of HMSO.
© Crown copyright and database right 2014. All rights reserved.
Ordnance Survey Licence number 100046868.



KEY PLAN
NOTES:
1. All dimensions are in metres unless stated otherwise.

This OS Mastermap was obtained in March 2014 and is for illustration purposes only.

Rev	Rev. Date	Purpose of revision	Drawn	Checked	Rev'd	Apprv'd
-----	-----------	---------------------	-------	---------	-------	---------

JACOBS
95 Bothwell St, Glasgow, G2 7HX
Tel: +44(0)141 243 8000 Fax: +44(0)141 226 3109
www.jacobs.com

Client
TRANSPORT SCOTLAND
COMHAIL ALBA


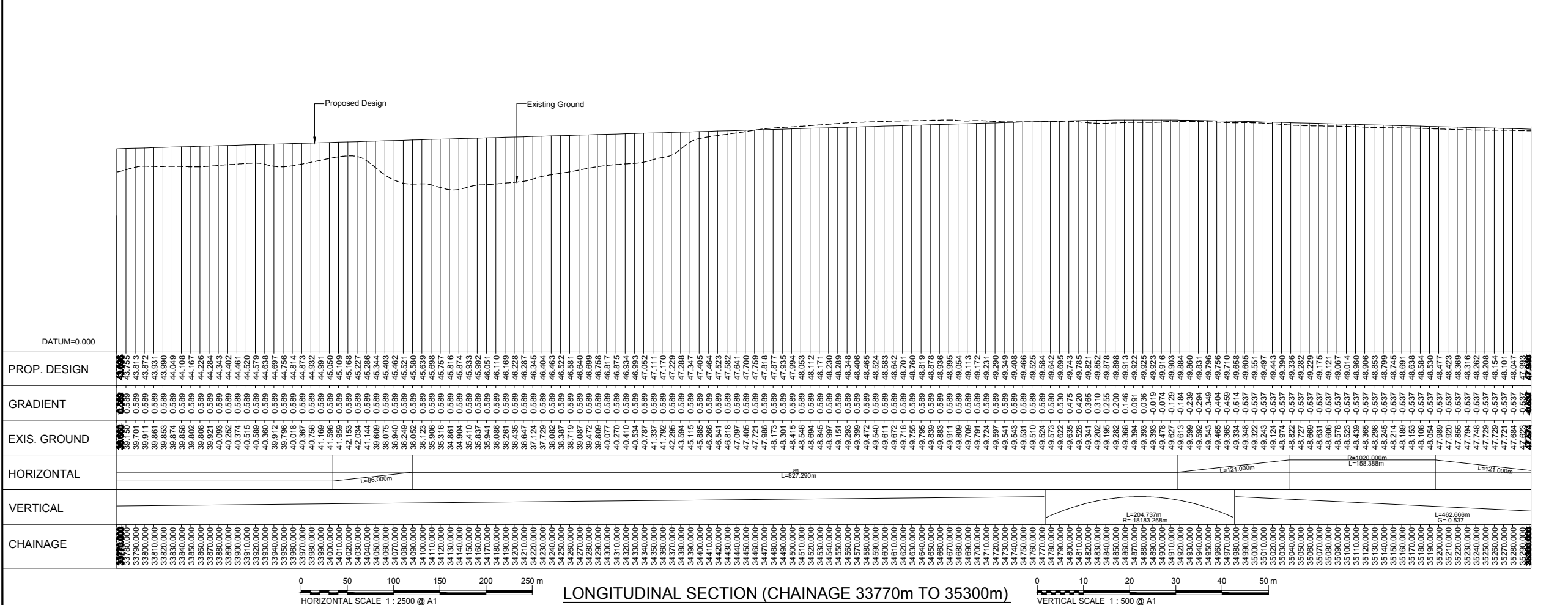
Project
A96 DUALLING
INVERNESS TO NAIRN
(incl. A18/24/25/26)

Drawing title
**DMRB STAGE 2
NAIRN BYPASS
OPTION 2E PLAN & PROFILE
CH 3370 TO CH 35300**


Drawing status	PRELIMINARY	
Scale	AS SHOWN @ A1	DO NOT SCALE
Jacobs No.	B1557601	
Client no.		

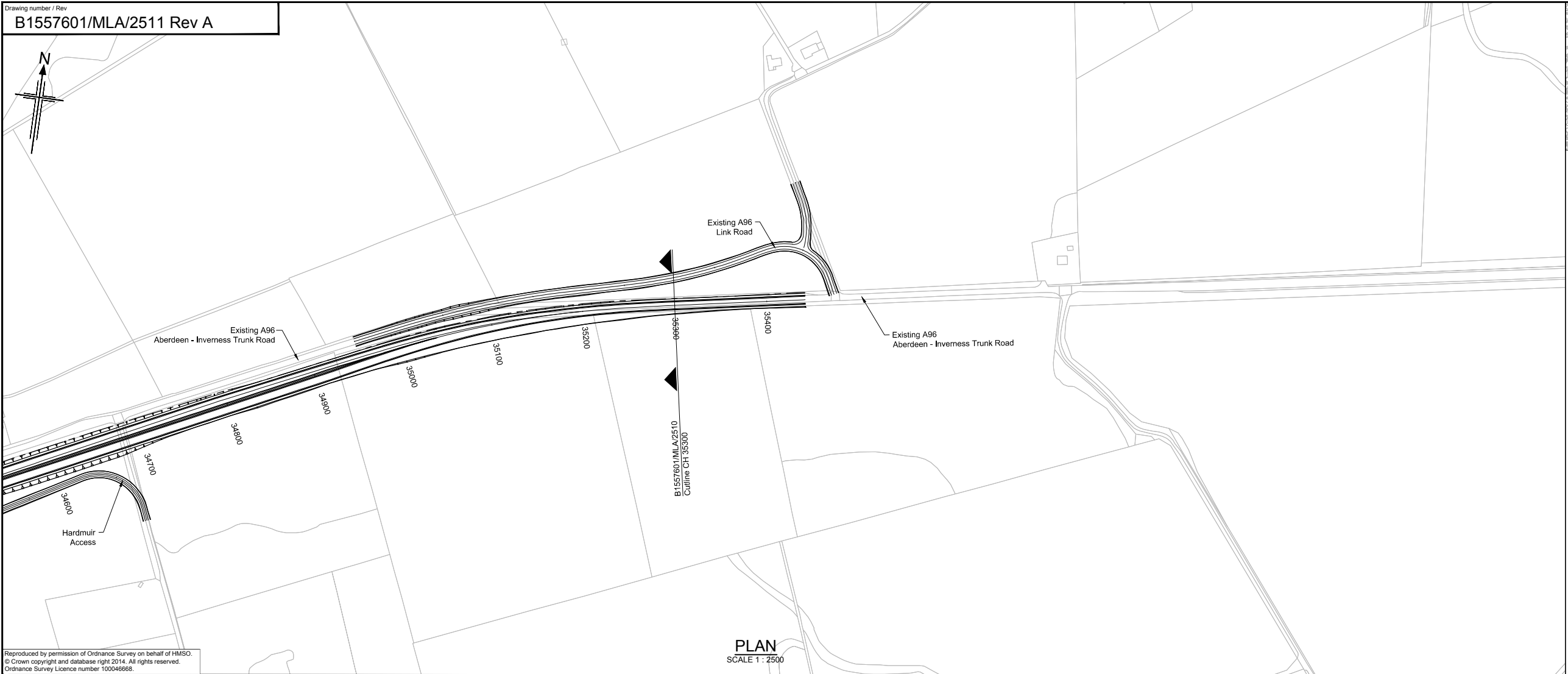
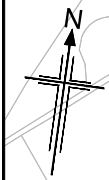
Drawing number
B1557601/MLA/2510

Rev
A



LONGITUDINAL SECTION (CHAINAGE 3370m TO 35300m)





Reproduced by permission of Ordnance Survey on behalf of HMSO.
 © Crown copyright and database right 2014. All rights reserved.
 Ordnance Survey Licence number 100046668.

PLAN
 SCALE 1 : 2500



KEY PLAN

NOTES:
 1. All dimensions in metres unless stated otherwise.

This OS Mastermap was obtained in March 2014 and is for illustration purposes only.

A	08/09/14	DMRB Stage 2 Report	DAD	CMM	GAH	EHB
Rev	Rev. Date	Purpose of revision	Drawn	Checked	Rev'd	Appr'd

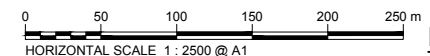
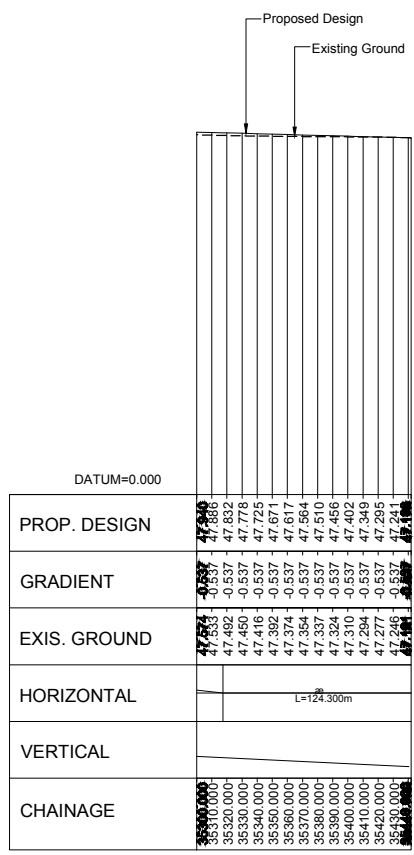


Drawing title
**DMRB STAGE 2
 NAIRN BYPASS
 OPTION 2E PLAN & PROFILE
 CH 35300 TO CH 35441.786**


Drawing status
PRELIMINARY

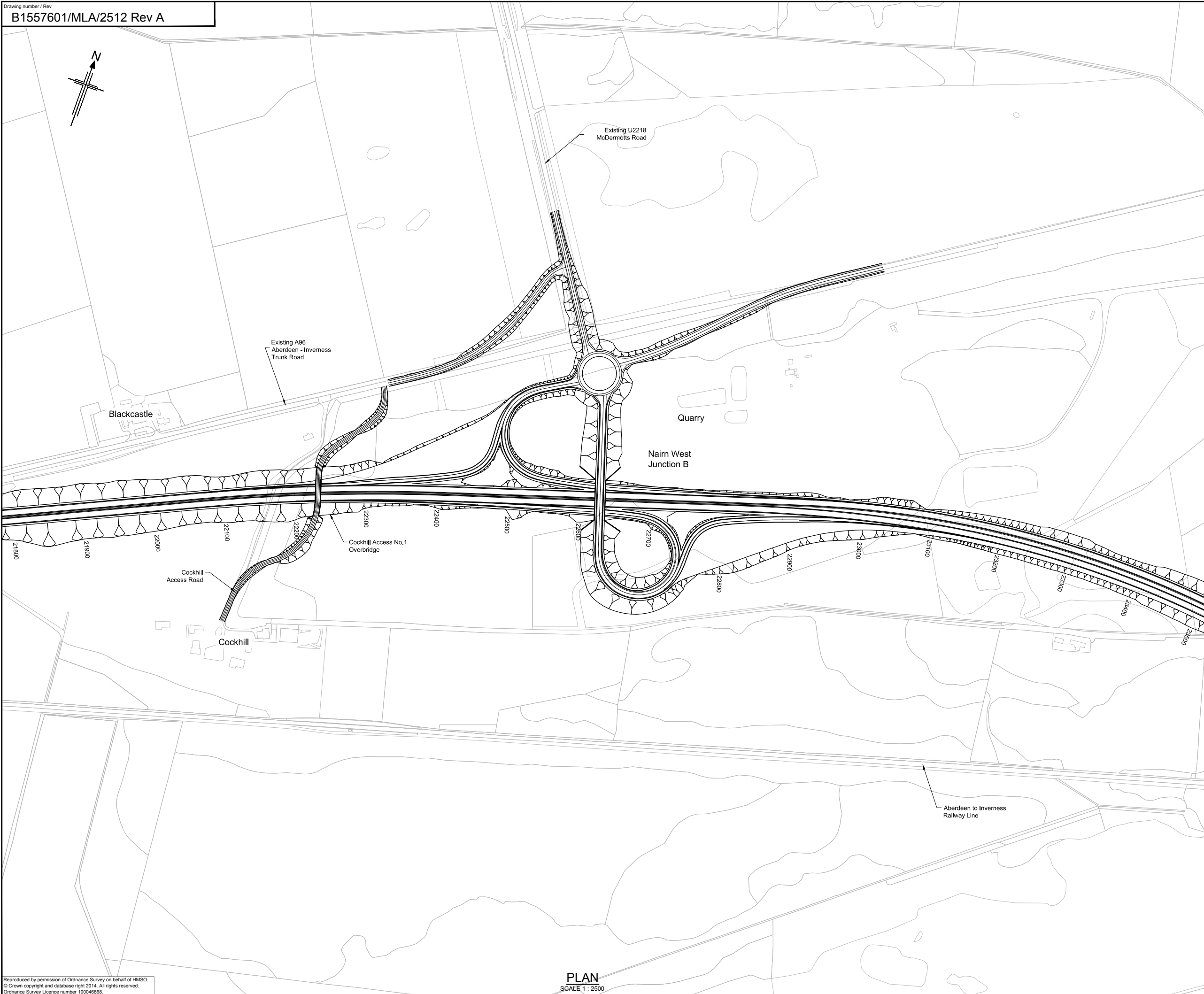

Scale
 AS SHOWN @ A1 DO NOT SCALE
 Jacobs No. B1557601

Drawing number
B1557601/MLA/2511 Rev
A



LONGITUDINAL SECTION (CHAINAGE 35300m TO 35441.786m)





KEY PLAN

NOTES:
 1. All dimensions are in metres unless stated otherwise.

This OS Mastermap was obtained in March 2014 and is for illustration purposes only.

A	08/09/14	DMRB Stage 2 Report	DAD	CMM	GAH	EHB
Rev	Rev. Date	Purpose of revision	Drawn	Checked	Rev'd	Apprv'd

JACOBS
 95 Bothwell St, Glasgow, G2 7HX
 Tel: +44(0)141 243 8000 Fax: +44(0)141 226 3109
 www.jacobs.com



Drawing title
**DMRB STAGE 2
 NAIRN BYPASS
 JUNCTION NAIRN WEST B
 OPTION 2E**

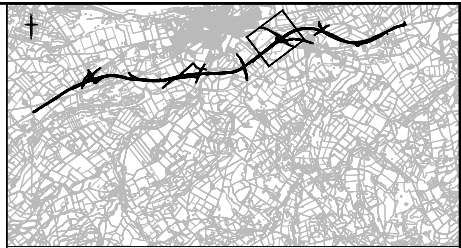
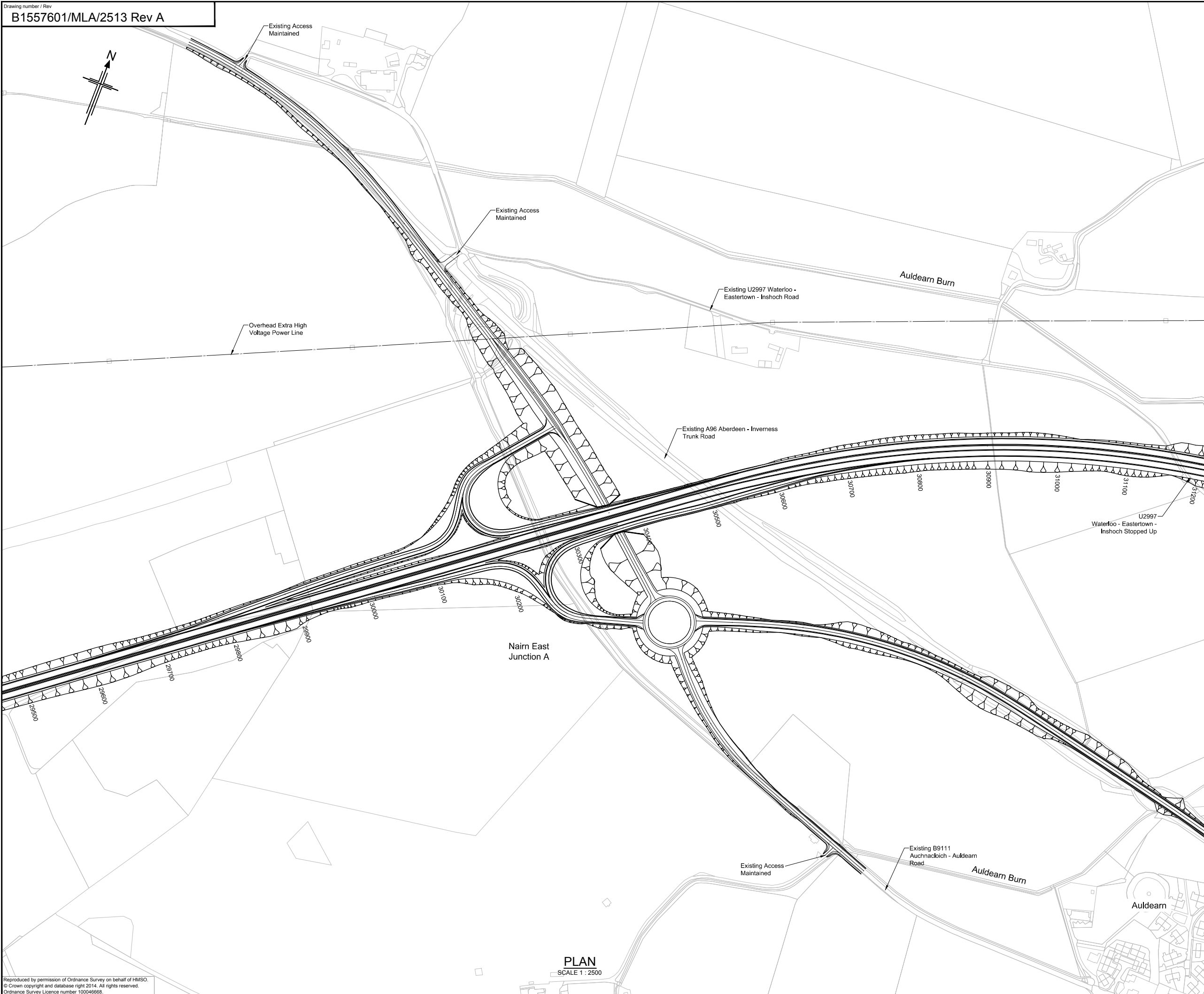
Drawing status
PRELIMINARY

Scale
 AS SHOWN @ A1 DO NOT SCALE

Jacobs No. B1557601
 Client no.
 Drawing number **B1557601/MLA/2512** Rev **A**

Reproduced by permission of Ordnance Survey on behalf of HMSO.
 © Crown copyright and database right 2014. All rights reserved.
 Ordnance Survey Licence number 100046668.

PLAN
 SCALE 1 : 2500



KEY PLAN

NOTES:
 1. All dimensions are in metres unless stated otherwise.

This OS Mastermap was obtained in March 2014 and is for illustration purposes only.

A	08/09/14	DMRB Stage 2 Report	DAD	CMM	GAH	EHB
Rev	Rev. Date	Purpose of revision	Drawn	Checked	Rev'd	Apprv'd

JACOBS
 95 Bothwell St, Glasgow, G2 7HX
 Tel: +44(0)141 243 8000 Fax: +44(0)141 226 3109
 www.jacobs.com

Client

TRANSPORT SCOTLAND
 COMHALT ALBA

Project

A96
DUALLING
 INVERNESS TO NAIRN
 (incl. Nairn Bypass)

Drawing title
**DMRB STAGE 2
 NAIRN BYPASS
 NAIRN EAST JUNCTION A
 OPTION 2E**

Drawing status
PRELIMINARY

Scale
 AS SHOWN @ A1 DO NOT SCALE

Jacobs No.
 B1557601

Client no.

Drawing number
B1557601/MLA/2513

Rev
A

Reproduced by permission of Ordnance Survey on behalf of HMSO.
 © Crown copyright and database right 2014. All rights reserved.
 Ordnance Survey Licence number 100046668.

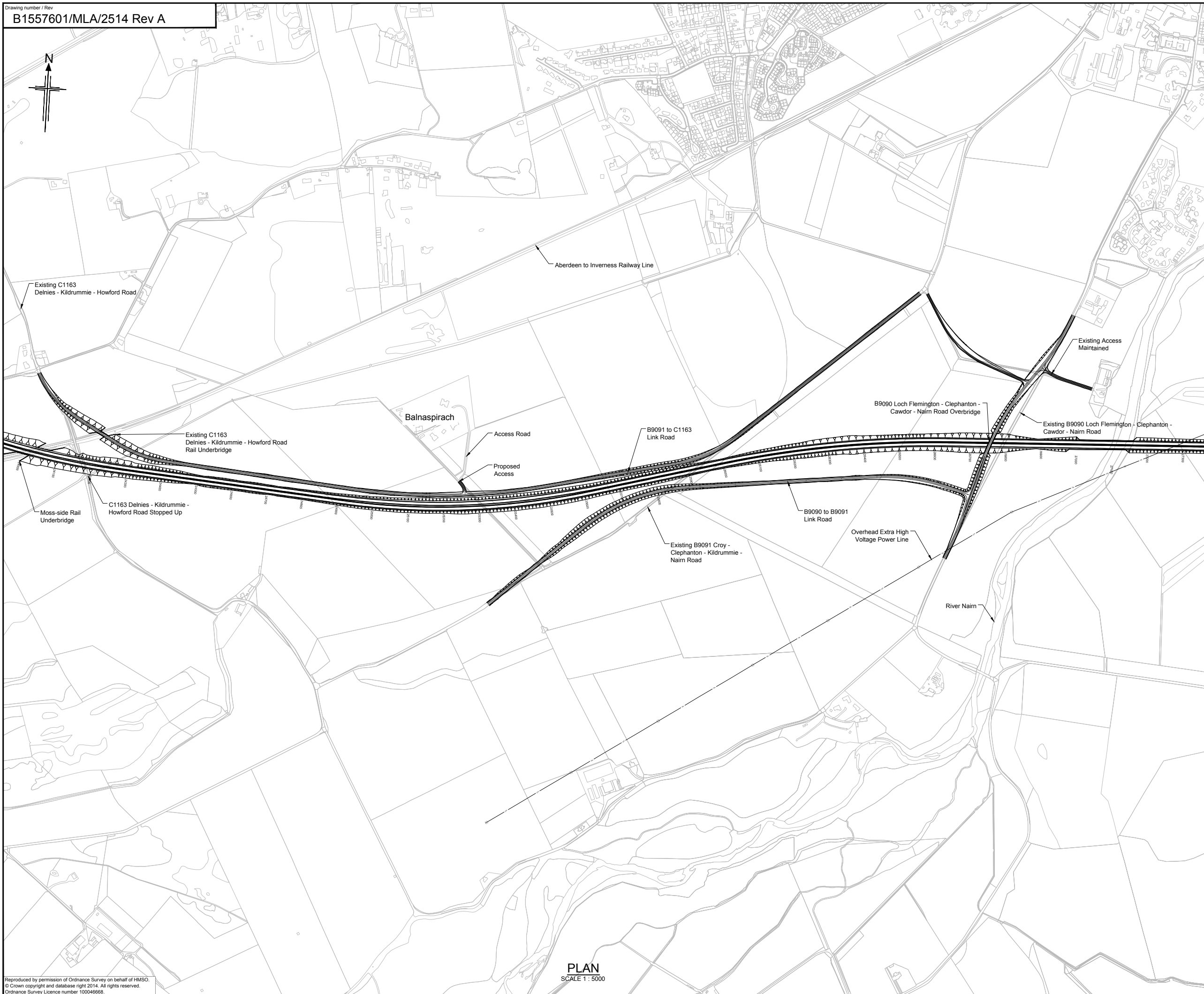
PLAN
 SCALE 1 : 2500



KEY PLAN

NOTES:

- All dimensions are in metres unless stated otherwise.



This OS Mastermap was obtained in March 2014 and is for illustration purposes only.

A	08/09/14	DMRB Stage 2 Report	DAD	CMM	GAH	EHB
Rev	Rev. Date	Purpose of revision	Drawn	Checked	Rev'd	Apprv'd

JACOBS
 95 Bothwell St, Glasgow, G2 7HX
 Tel: +44(0)141 243 8000 Fax: +44(0)141 226 3109
 www.jacobs.com



Drawing title
**DMRB STAGE 2
 NAIRN BYPASS
 SIDE ROAD B9090 AND B9091
 OPTION 2E**

Drawing status
PRELIMINARY

Scale
AS SHOWN @ A1 DO NOT SCALE

Jacobs No. **B1557601**
 Client no.
 Drawing number **B1557601/MLA/2514** Rev **A**

Reproduced by permission of Ordnance Survey on behalf of HMSO.
 © Crown copyright and database right 2014. All rights reserved.
 Ordnance Survey Licence number 100046668.

PLAN
 SCALE 1 : 5000