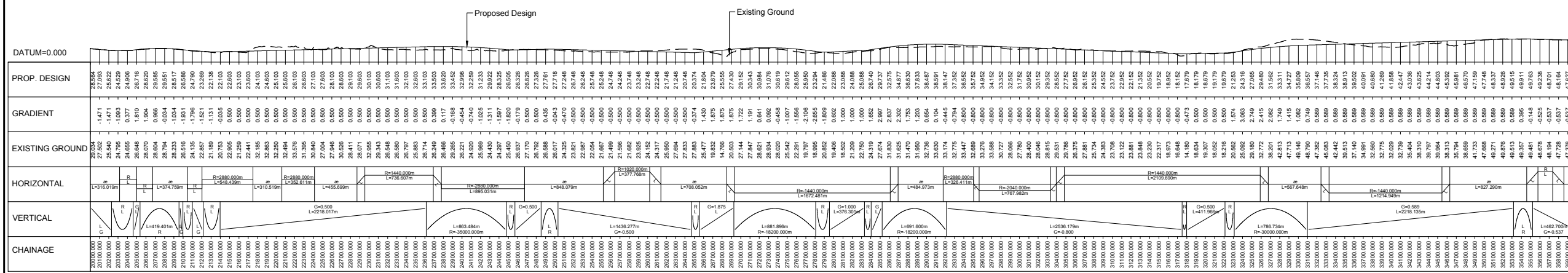


Reproduced by permission of Ordnance Survey on behalf of HMSO.
 © Crown copyright and database right 2014. All rights reserved.
 Ordnance Survey Licence number 100046668.


PLAN
 SCALE 1:25000

NOTES:
 1. All dimensions are in metres unless stated otherwise.

This OS Mastermap was obtained in March 2014 and is for illustration purposes only.



LONGITUDINAL SECTION (CHAINAGE 20000m TO 35963.510m)



A	08/09/14	DMRB Stage 2 Report	DAD	CMM	GAH	EHB
Rev	Rev. Date	Purpose of revision	Drawn	Checked	Rev'd	Appr'd

JACOBS
 95 Bothwell St, Glasgow, G2 7HX
 Tel: +44(0)141 243 8000 Fax: +44(0)141 226 3109
 www.jacobs.com

Client

TRANSPORT SCOTLAND
 COMHAL ALBA

Project

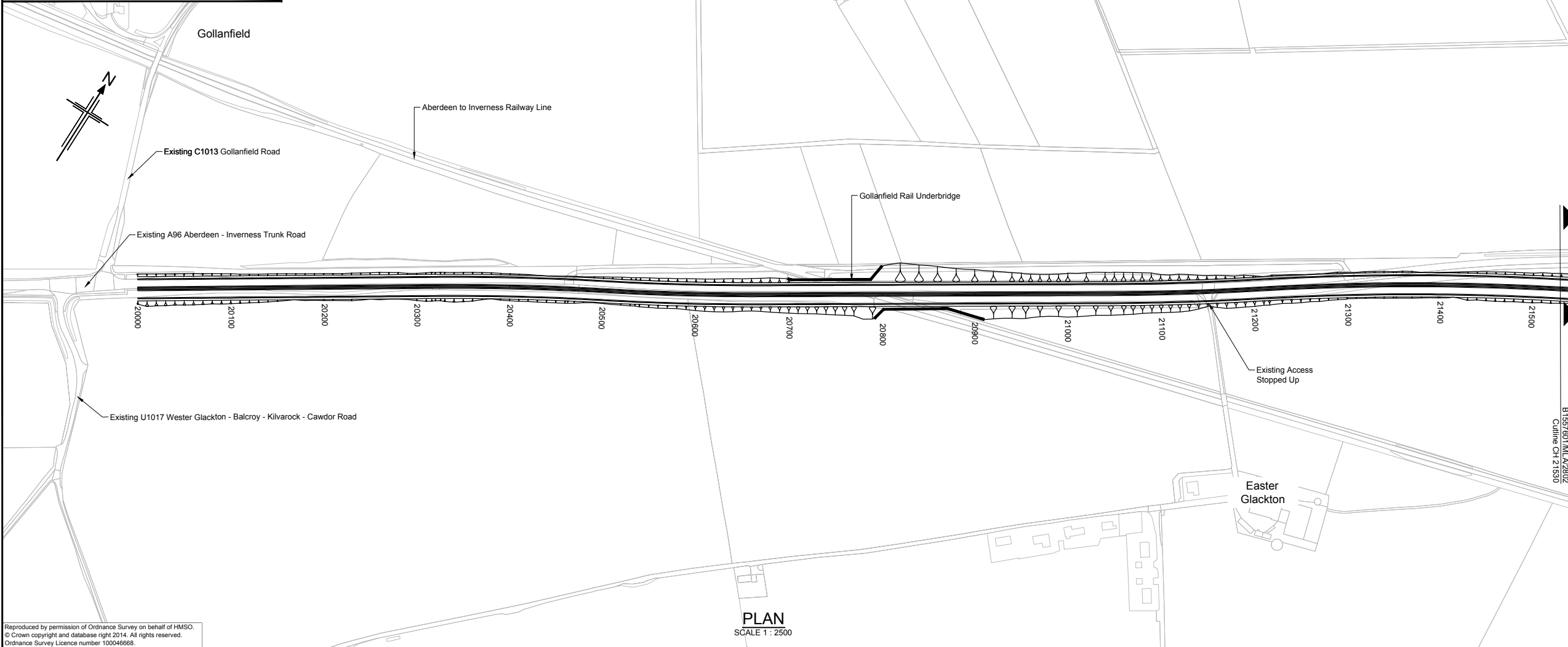
A96 DUALLING
 INVERNESS TO NAIRN
 (incl. Nairn Bypass)

Drawing title
**DMRB STAGE 2
 NAIRN BYPASS
 OPTION 2H PLAN & PROFILE
 CH 20000 TO CH 35963.510**

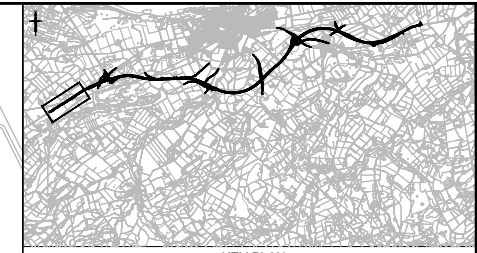
Drawing status: **PRELIMINARY**

Scale	AS SHOWN @ A1	DO NOT SCALE
Jacobs No.	B1557601	
Client no.		
Drawing number	B1557601/MLA/2800	Rev A

This drawing is not to be used in whole or part other than for the intended purpose and project as defined on this drawing. Refer to the contract for full terms and conditions.

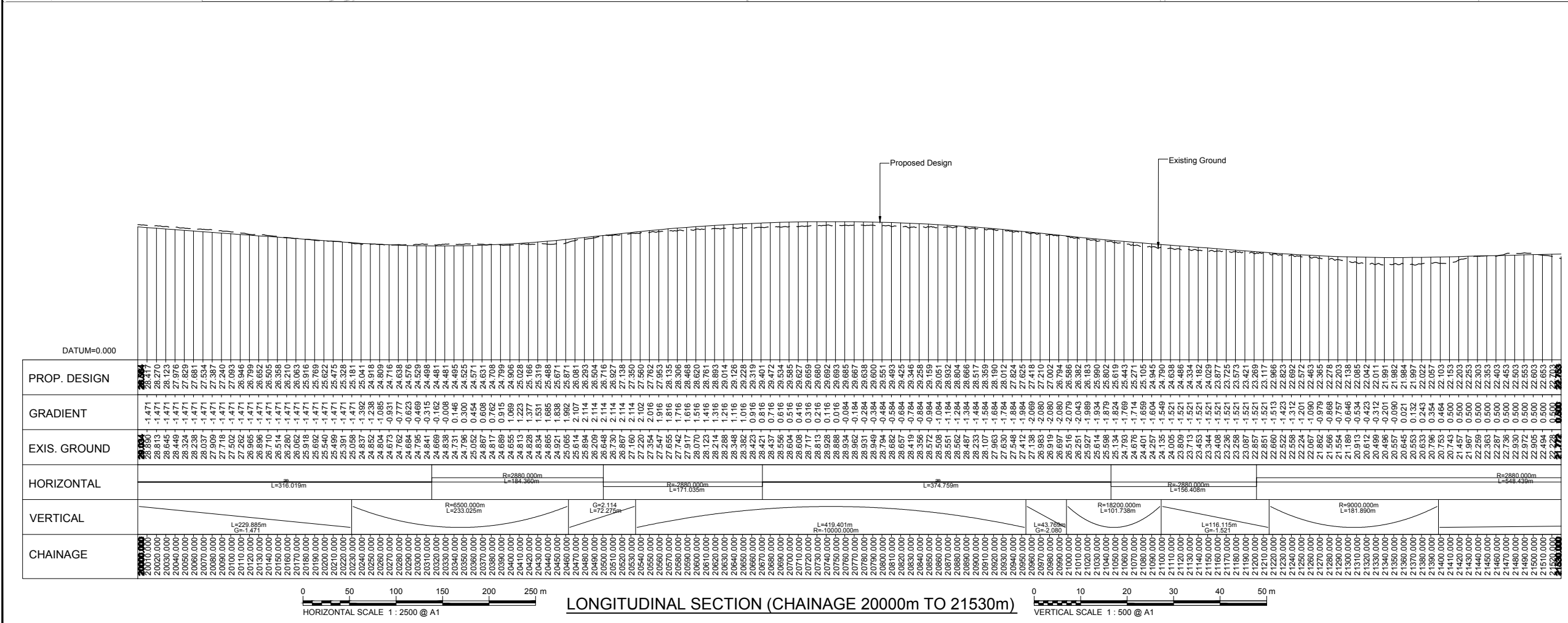


Reproduced by permission of Ordnance Survey on behalf of HMSO.
 © Crown copyright and database right 2014. All rights reserved.
 Ordnance Survey Licence number 100046668.



NOTES:
 1. All dimensions are in metres unless stated otherwise.

This OS Mastermap was obtained in March 2014 and is for illustration purposes only.



Rev	Rev. Date	Purpose of revision	Drawn	Checked	Rev'd	Appr'd
A	08/09/14	DMRB Stage 2 Report	DAD	CMM	GAH	EHB

JACOBS
 95 Bothwell St, Glasgow, G2 7HX
 Tel: +44(0)141 243 8000 Fax: +44(0)141 226 3109
 www.jacobs.com

Client

 TRANSPORT SCOTLAND
 COMHAIL ALBA

Project

A96 DUALLING
 INVERNESS TO NAIRN
 (incl. Nairn Bypass)

Drawing title
**DMRB STAGE 2
 NAIRN BYPASS
 OPTION 2H PLAN & PROFILE
 CH 20000 TO CH 21530**

Drawing status
PRELIMINARY

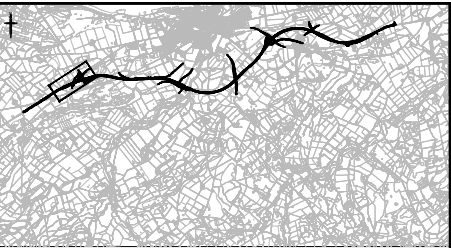
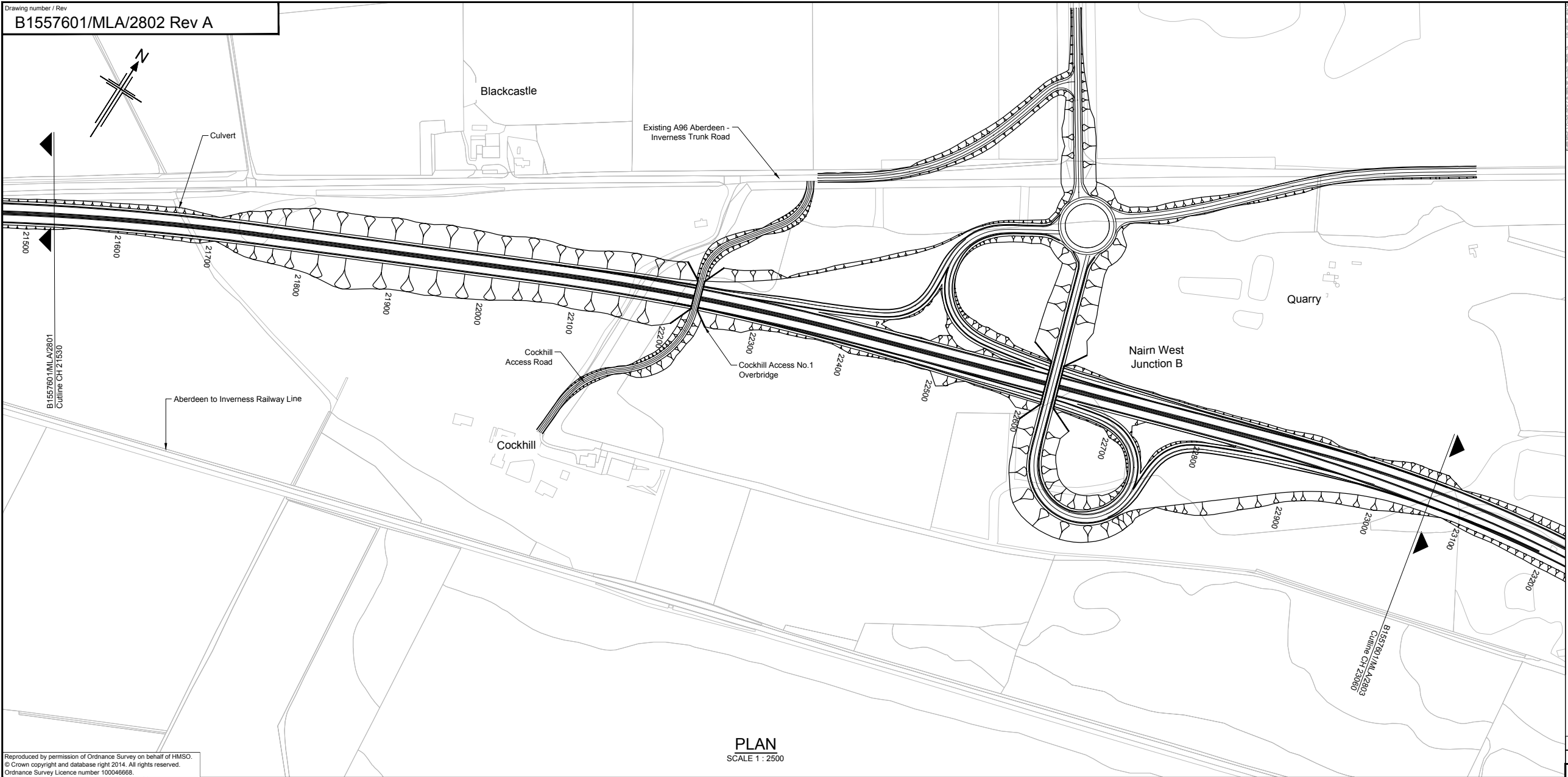
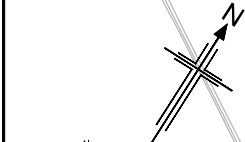
Scale
 AS SHOWN @ A1 DO NOT SCALE

Jacobs No.
 B1557601

Drawing number
B1557601/MLA/2801

Rev
A

This drawing is not to be used in whole or part other than for the intended purpose and project as defined on this drawing. Refer to the contract for full terms and conditions.



NOTES:
 1. All dimensions are in metres unless stated otherwise.
 2. For Nairn West Junction B refer to drawing No. B1557601/MLA/2812


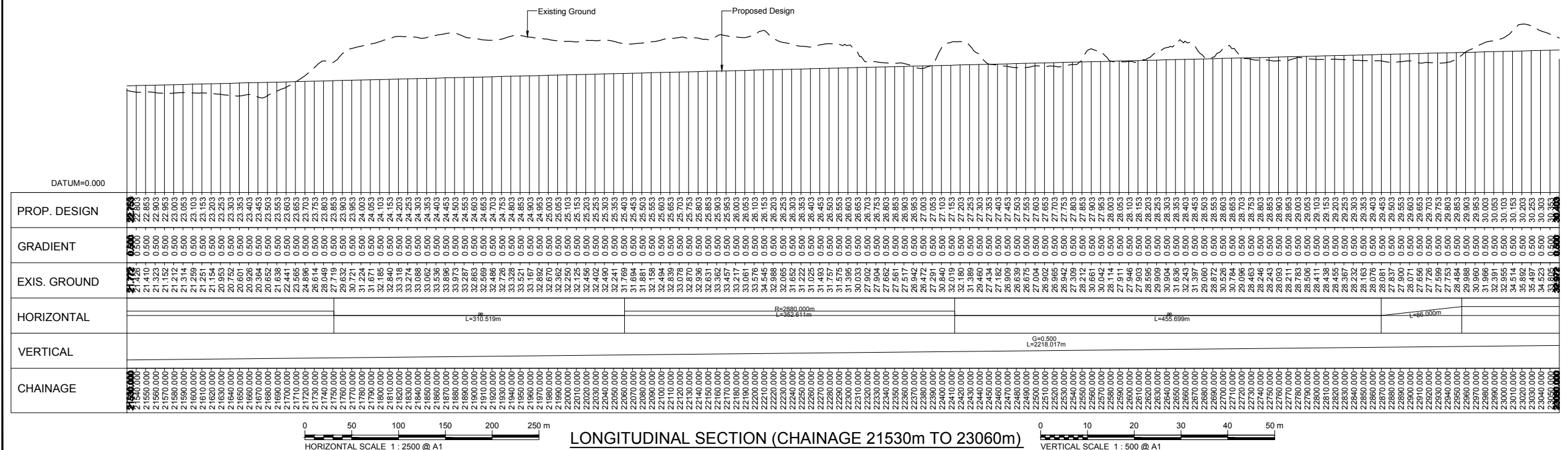
This OS Mastermap was obtained in March 2014 and is for illustration purposes only.

Reproduced by permission of Ordnance Survey on behalf of HMSO. © Crown copyright and database right 2014. All rights reserved. Ordnance Survey Licence number 100046668.

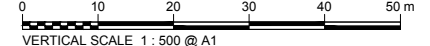
PLAN
SCALE 1 : 2500

A	08/09/2014	DMRB Stage 2 Report	DAD	CMM	GAH	EHB
Rev	Rev. Date	Purpose of revision	Drawn	Checked	Rev'd	Appr'd

JACOBS
 95 Bothwell St, Glasgow, G2 7HX
 Tel: +44(0)141 243 8000 Fax: +44(0)141 226 3109
 www.jacobs.com

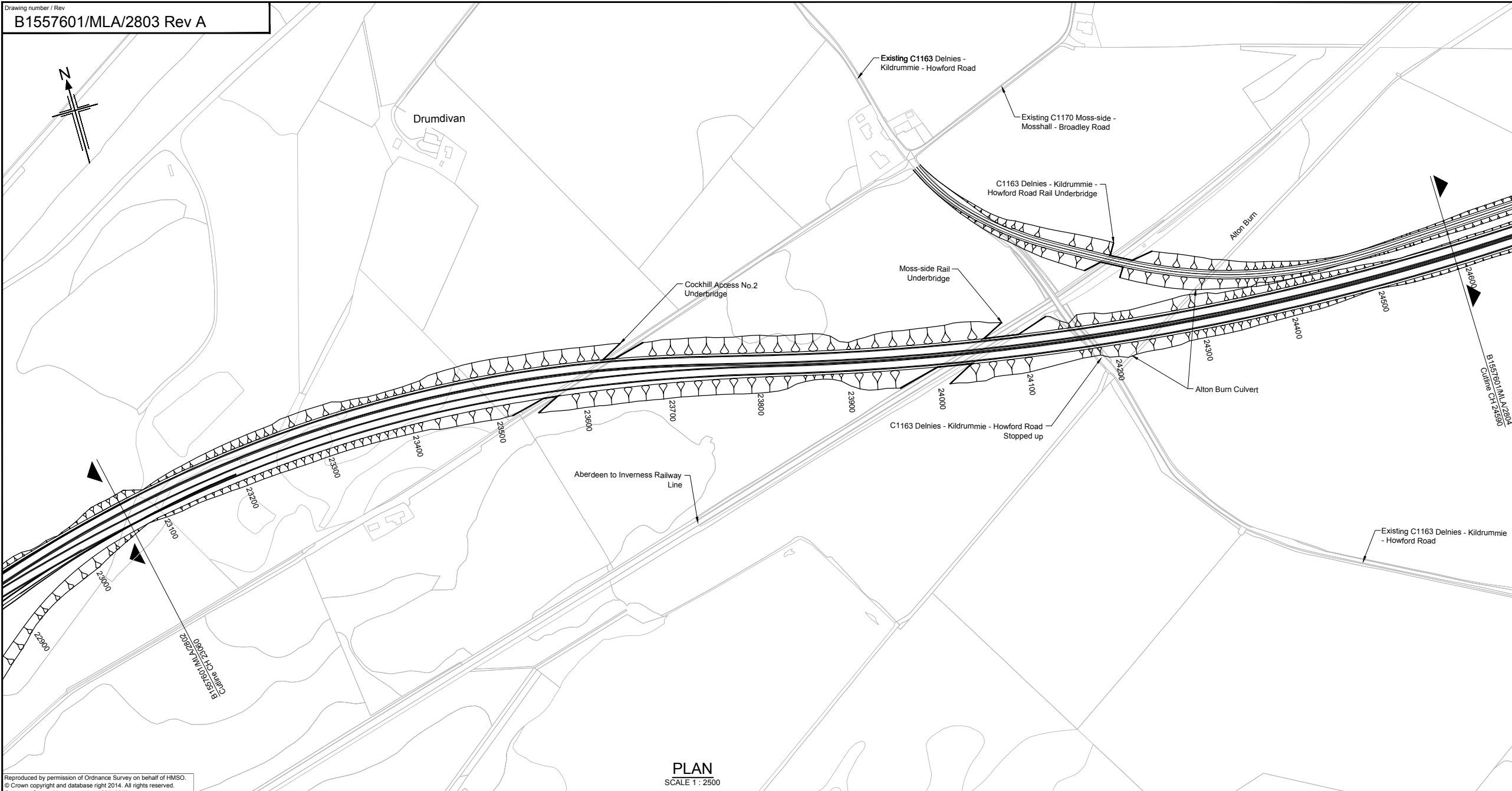


LONGITUDINAL SECTION (CHAINAGE 21530m TO 23060m)



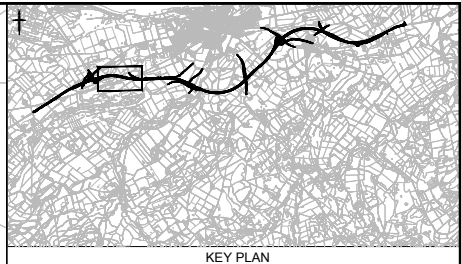
Drawing title		DMRB STAGE 2 NAIRN BYPASS OPTION 2H PLAN & PROFILE CH 21530 TO CH 23060	
Drawing status		PRELIMINARY	
Scale	AS SHOWN @ A1	DO NOT SCALE	
Jacobs No.	B1557601		
Client no.			
Drawing number	B1557601/MLA/2802	Rev	A

This drawing is not to be used in whole or part other than for the intended purpose and project as defined on this drawing. Refer to the contract for full terms and conditions.



PLAN
 SCALE 1 : 2500

Reproduced by permission of Ordnance Survey on behalf of HMSO.
 © Crown copyright and database right 2014. All rights reserved.
 Ordnance Survey Licence number 100046668.



NOTES:
 1. All dimensions are in metres unless stated otherwise.

This OS Mastermap was obtained in March 2014 and is for illustration purposes only.

A	08/09/14	DMRB Stage 2 Report	DAD	CMM	GAH	EHB
Rev	Rev. Date	Purpose of revision	Drawn	Checked	Rev'd	Apprv'd



95 Bothwell St, Glasgow, G2 7HX
 Tel: +44(0)141 243 8000 Fax: +44(0)141 226 3109
 www.jacobs.com



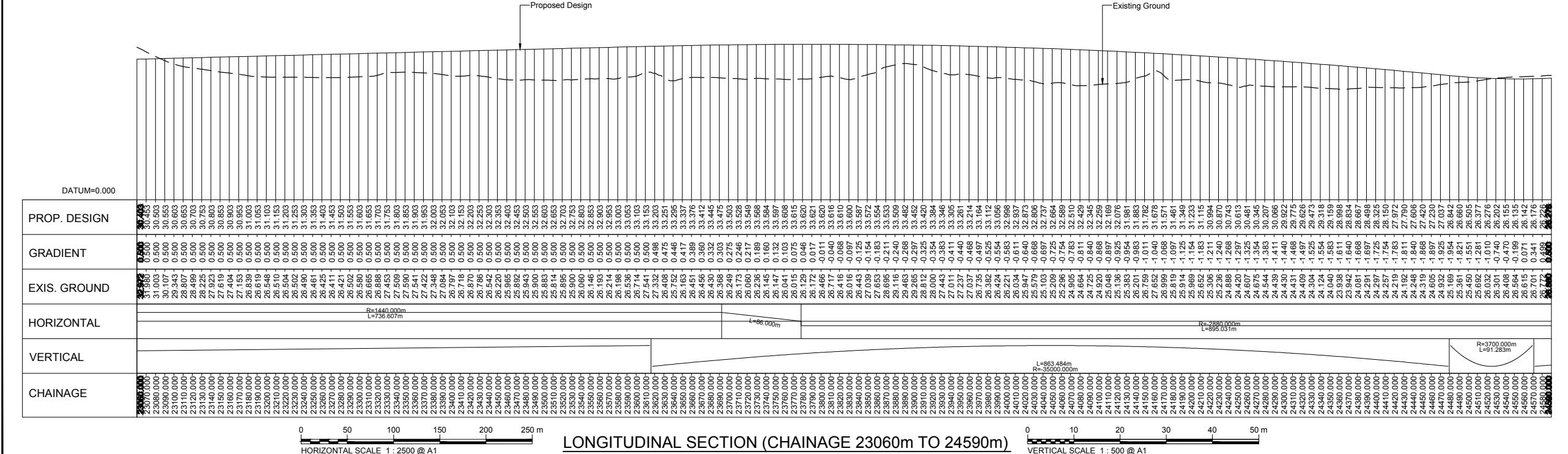
**DMRB STAGE 2
 NAIRN BYPASS
 OPTION 2H PLAN & PROFILE
 CH 23060 TO CH 24590**

Drawing status: **PRELIMINARY**

Scale: **AS SHOWN @ A1** | **DO NOT SCALE**

Client no.: B1557601

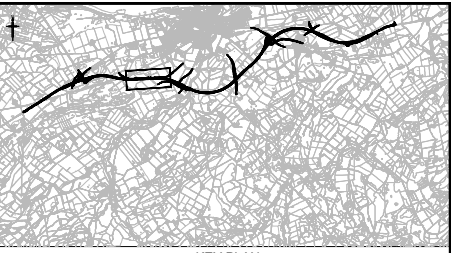
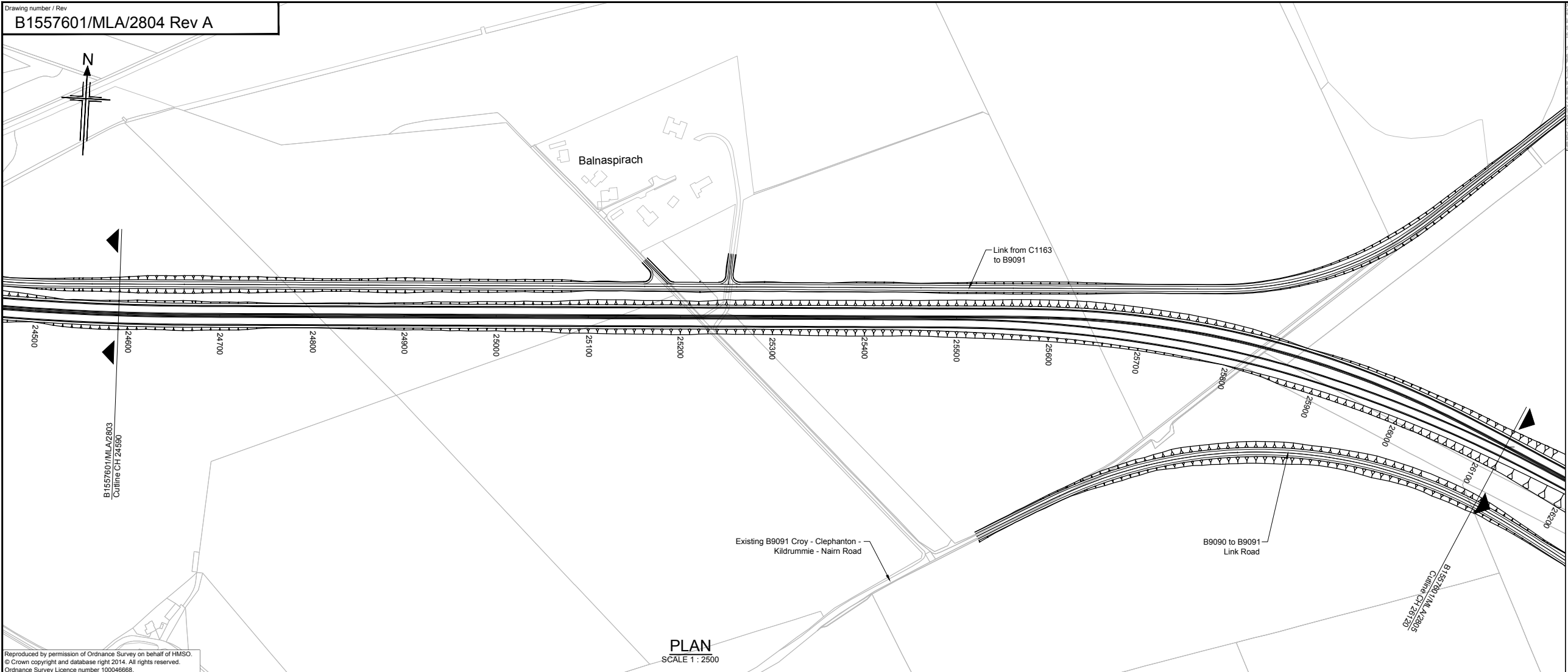
Drawing number: **B1557601/MLA/2803** | Rev: **A**



LONGITUDINAL SECTION (CHAINAGE 23060m TO 24590m)

HORIZONTAL SCALE 1 : 2500 @ A1

VERTICAL SCALE 1 : 500 @ A1



- NOTES:
- All dimensions are in metres unless stated otherwise.
 - For Side Road B9090 and B9091 refer to drawing No. B1557601/MLA/2814

This OS Mastermap was obtained in March 2014 and is for illustration purposes only.

Reproduced by permission of Ordnance Survey on behalf of HMSO.
© Crown copyright and database right 2014. All rights reserved.
Ordnance Survey Licence number 100046668.

A	08/09/14	DMRB Stage 2 Report	DAD	CMM	GAH	EHB
Rev	Rev. Date	Purpose of revision	Drawn	Checked	Rev'd	Appr'd

JACOBS
95 Bothwell St, Glasgow, G2 7HX
Tel: +44(0)141 243 8000 Fax: +44(0)141 226 3109
www.jacobs.com



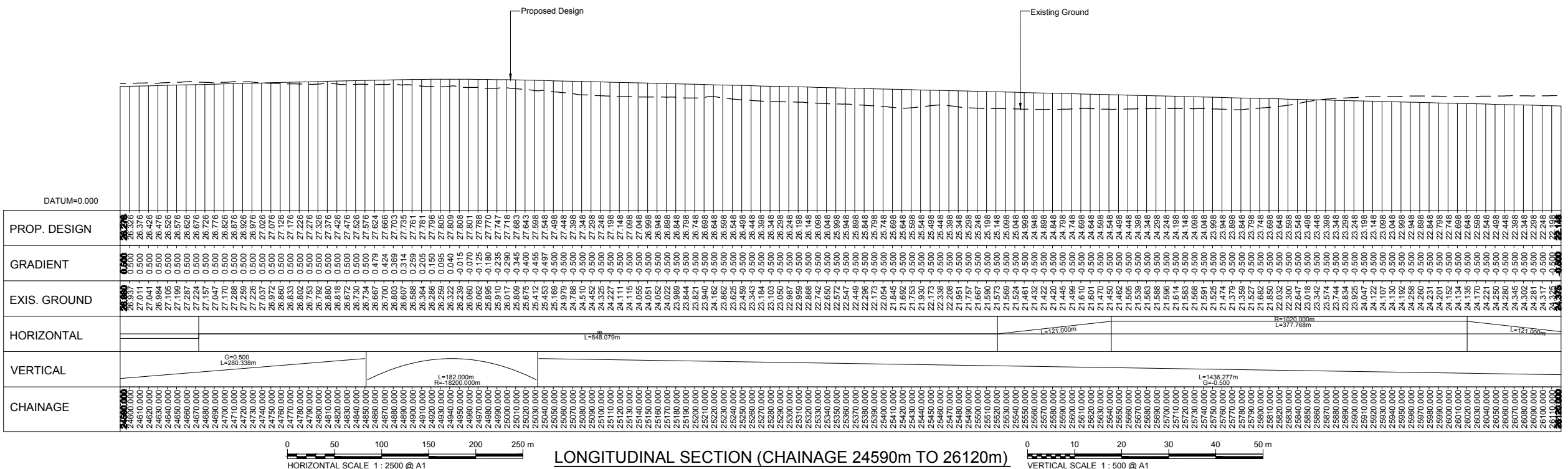
Drawing title
**DMRB STAGE 2
NAIRN BYPASS
OPTION 2H PLAN & PROFILE
CH 24590 TO CH 26120**

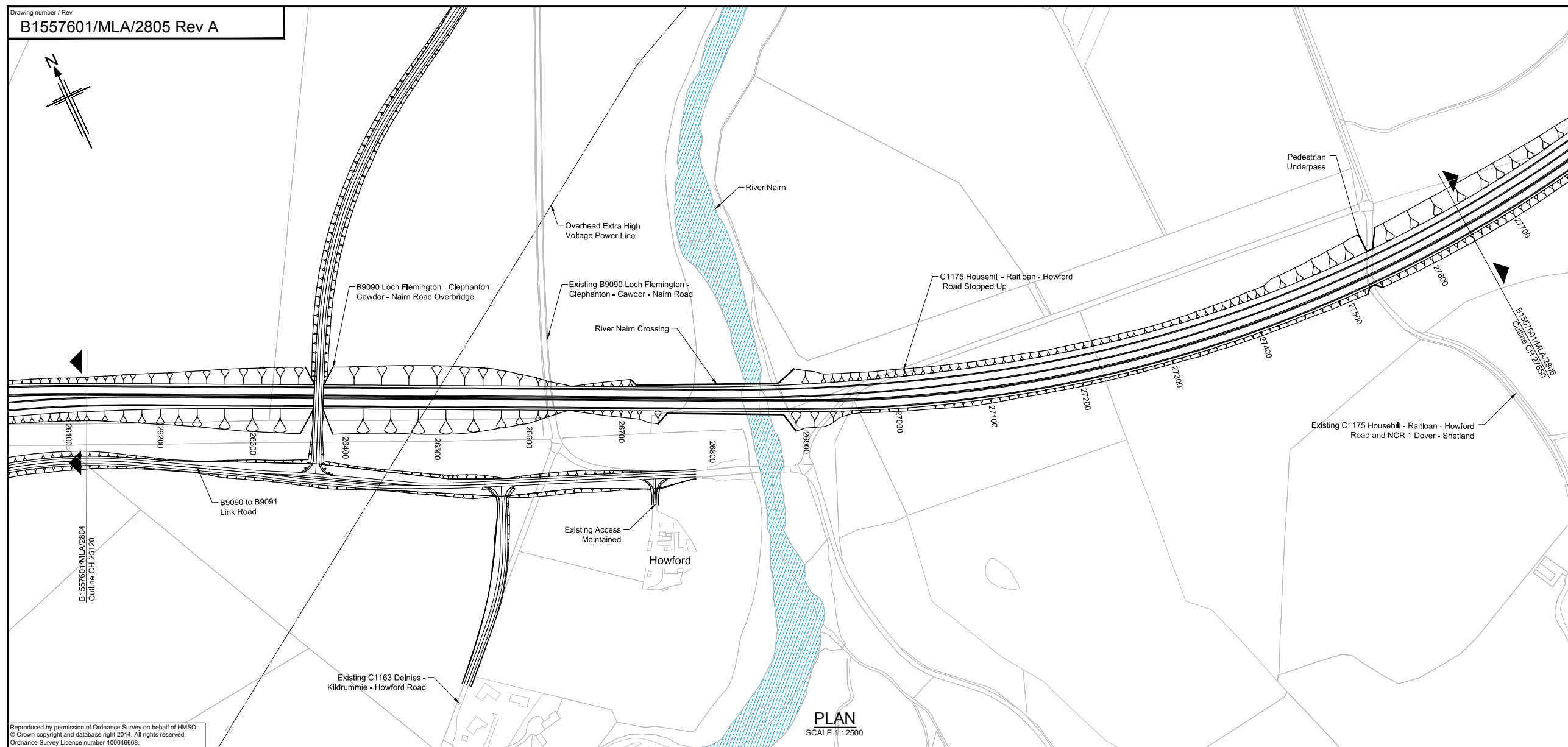
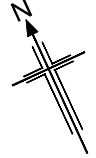
Drawing status	PRELIMINARY
Scale	AS SHOWN @ A1 DO NOT SCALE
Jacobs No.	B1557601

Drawing number
B1557601/MLA/2804

Rev
A

This drawing is not to be used in whole or part other than for the intended purpose and project as defined on this drawing. Refer to the contract for full terms and conditions.





NOTES:
 1. All dimensions are in metres unless stated otherwise.
 2. For Side Road B9090 and B9091 refer to drawing No. B1557601/MLA/2814

This OS Mastermap was obtained in March 2014 and is for illustration purposes only.

Reproduced by permission of Ordnance Survey on behalf of HMSO.
 © Crown copyright and database right 2014. All rights reserved.
 Ordnance Survey Licence number 100046668.

A	08/09/14	DMRB Stage 2 Report	DAD	CMM	GAH	EHB
Rev	Rev. Date	Purpose of revision	Drawn	Checked	Rev'd	Apprv'd

JACOBS
 95 Bothwell St, Glasgow, G2 7HX
 Tel: +44(0)141 243 8000 Fax: +44(0)141 226 3109
 www.jacobs.com



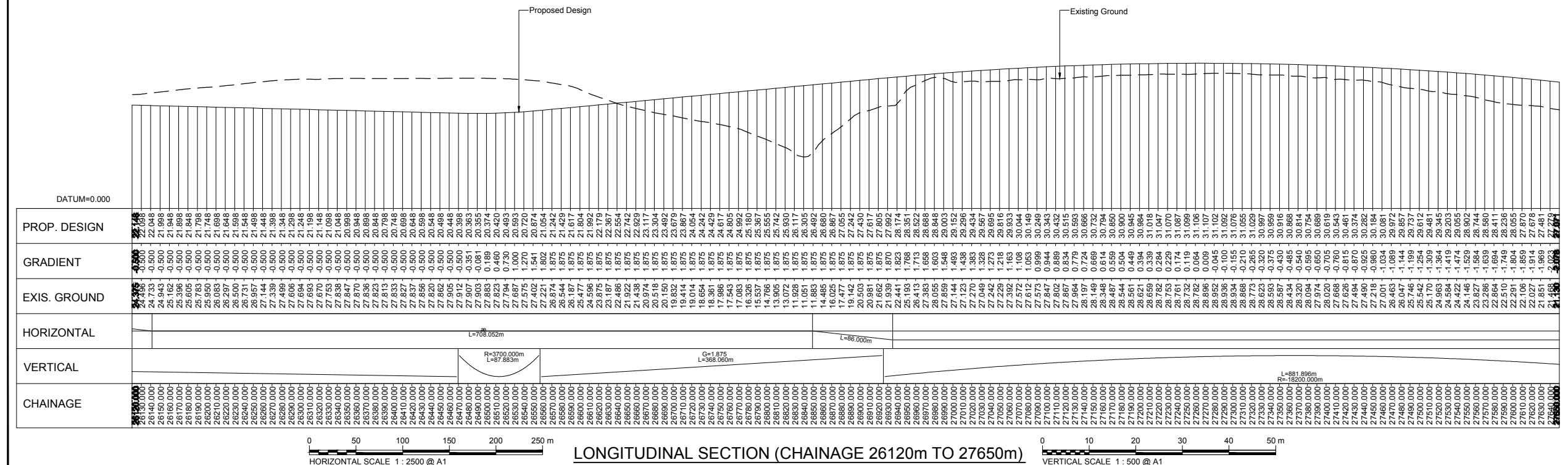
Drawing title
**DMRB STAGE 2
 NAIRN BYPASS
 OPTION 2H PLAN & PROFILE
 CH 26120 TO CH 27650**

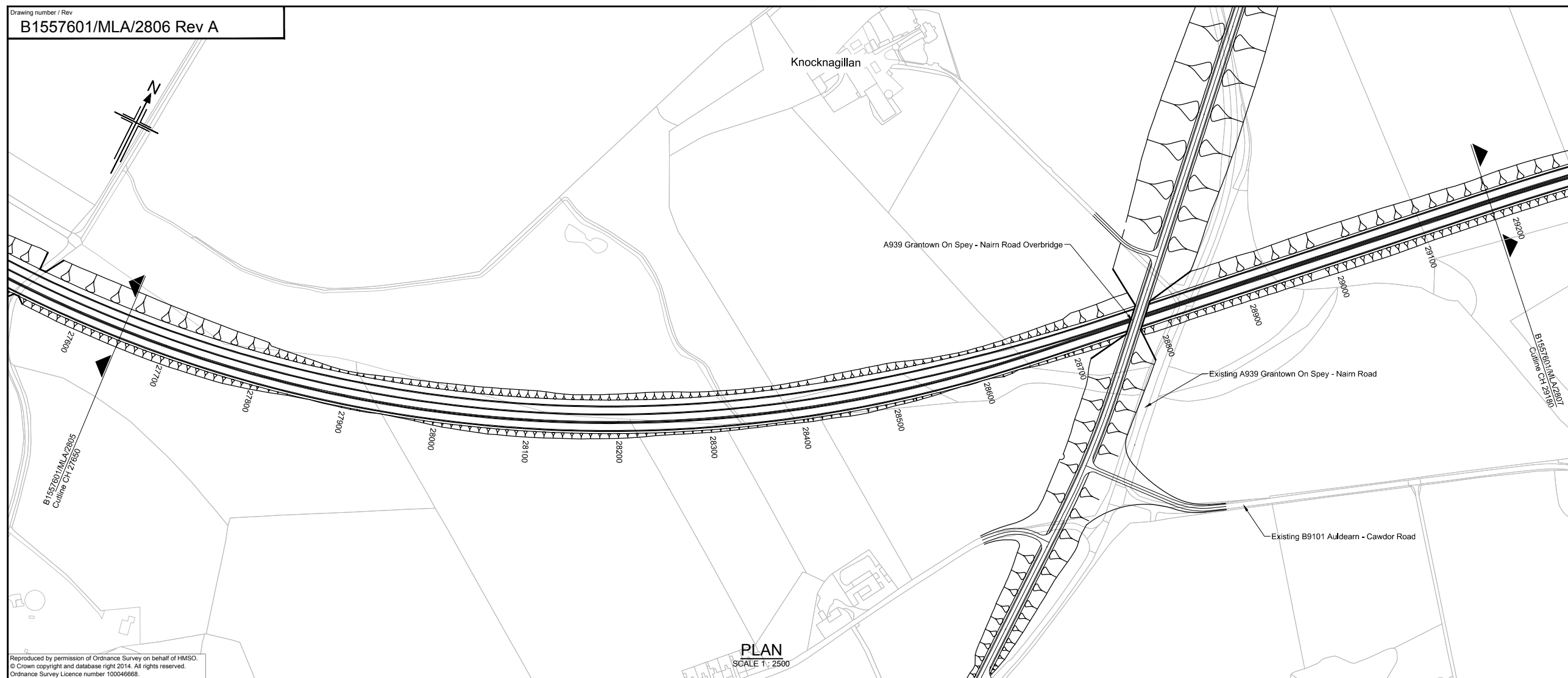
Drawing status	PRELIMINARY	
Scale	AS SHOWN @ A1	DO NOT SCALE
Jacobs No.	B1557601	
Client no.		

Drawing number
B1557601/MLA/2805

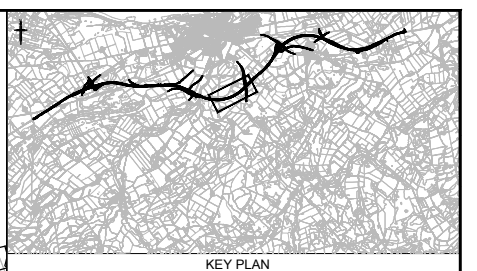
Rev
A

This drawing is not to be used in whole or part other than for the intended purpose and project as defined on this drawing. Refer to the contract for full terms and conditions.



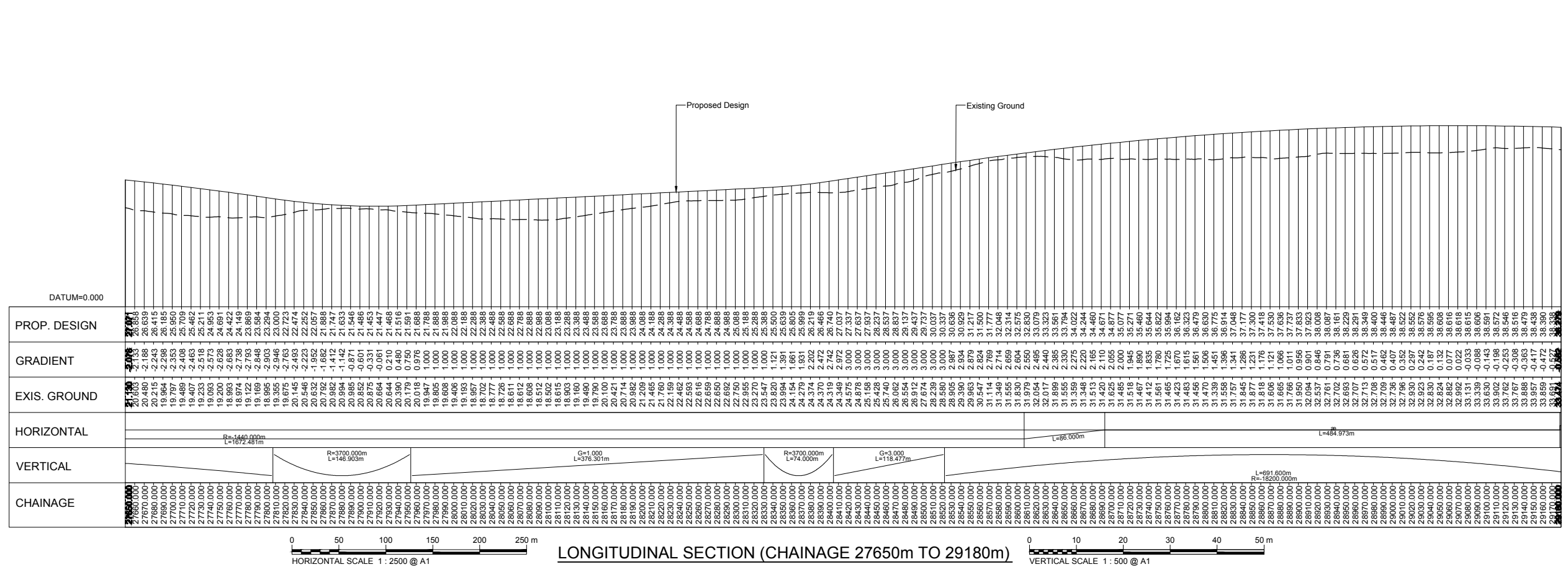


Reproduced by permission of Ordnance Survey on behalf of HMSO.
 © Crown copyright and database right 2014. All rights reserved.
 Ordnance Survey Licence number 100046668.



- NOTES:**
- All dimensions are in metres unless stated otherwise.
 - For Side Road A939 refer to drawing No. B1557601/MLA/2815

This OS Mastermap was obtained in March 2014 and is for illustration purposes only.



A	08/09/14	DMRB Stage 2 Report	DAD	CMM	GAH	EHB
Rev	Rev. Date	Purpose of revision	Drawn	Checked	Rev'd	Apprv'd



Drawing title
**DMRB STAGE 2
 NAIRN BYPASS
 OPTION 2H PLAN & PROFILE
 CH 27650 TO CH 29180**

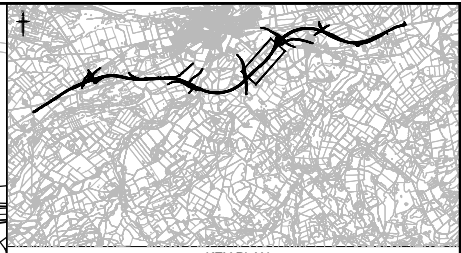
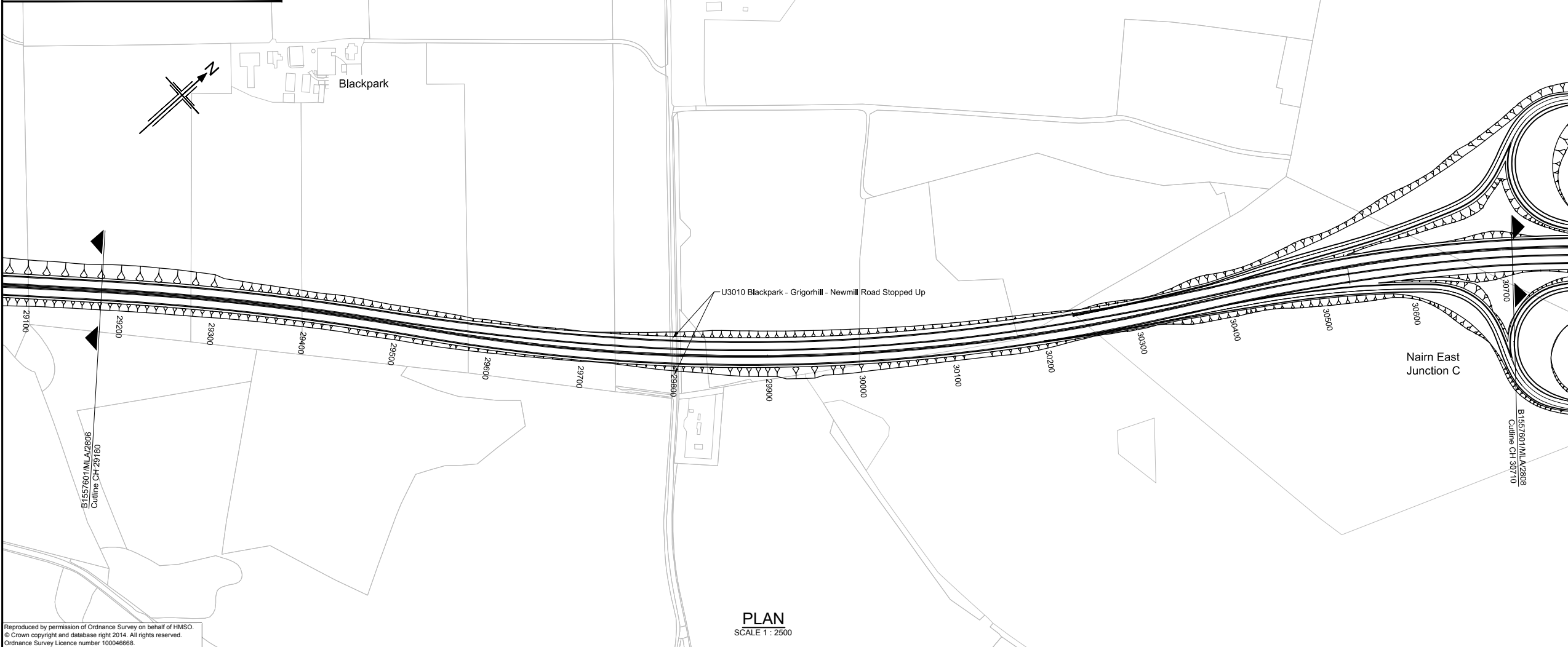
Drawing status
PRELIMINARY

Scale
 AS SHOWN @ A1 | DO NOT SCALE
 Jacobs No. B1557601

Drawing number
B1557601/MLA/2806

Rev
A

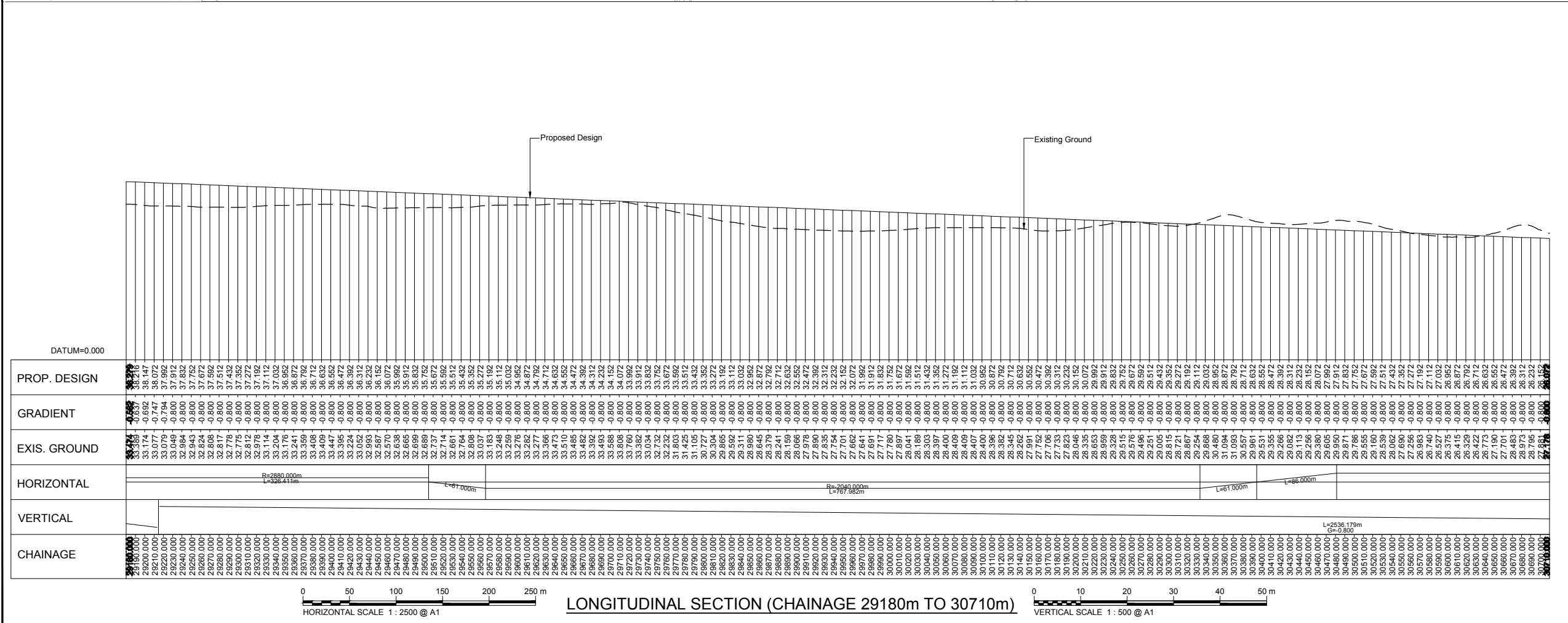
This drawing is not to be used in whole or part other than for the intended purpose and project as defined on this drawing. Refer to the contract for full terms and conditions.



NOTES:
 1. All dimensions are in metres unless stated otherwise.

This OS Mastermap was obtained in March 2014 and is for illustration purposes only.

Reproduced by permission of Ordnance Survey on behalf of HMSO.
 © Crown copyright and database right 2014. All rights reserved.
 Ordnance Survey Licence number 100046668.



A	08/09/14	DMRB Stage 2 Report	DAD	CMM	GAH	EHB
Rev	Rev. Date	Purpose of revision	Drawn	Checked	Rev'd	Appr'd

JACOBS
 95 Bothwell St, Glasgow, G2 7HX
 Tel: +44(0)141 243 8000 Fax: +44(0)141 226 3109
 www.jacobs.com

Client

Project

Drawing title
**DMRB STAGE 2
 NAIRN BYPASS
 OPTION 2H PLAN & PROFILE
 CH 29180 TO CH 30710**

Drawing status
PRELIMINARY

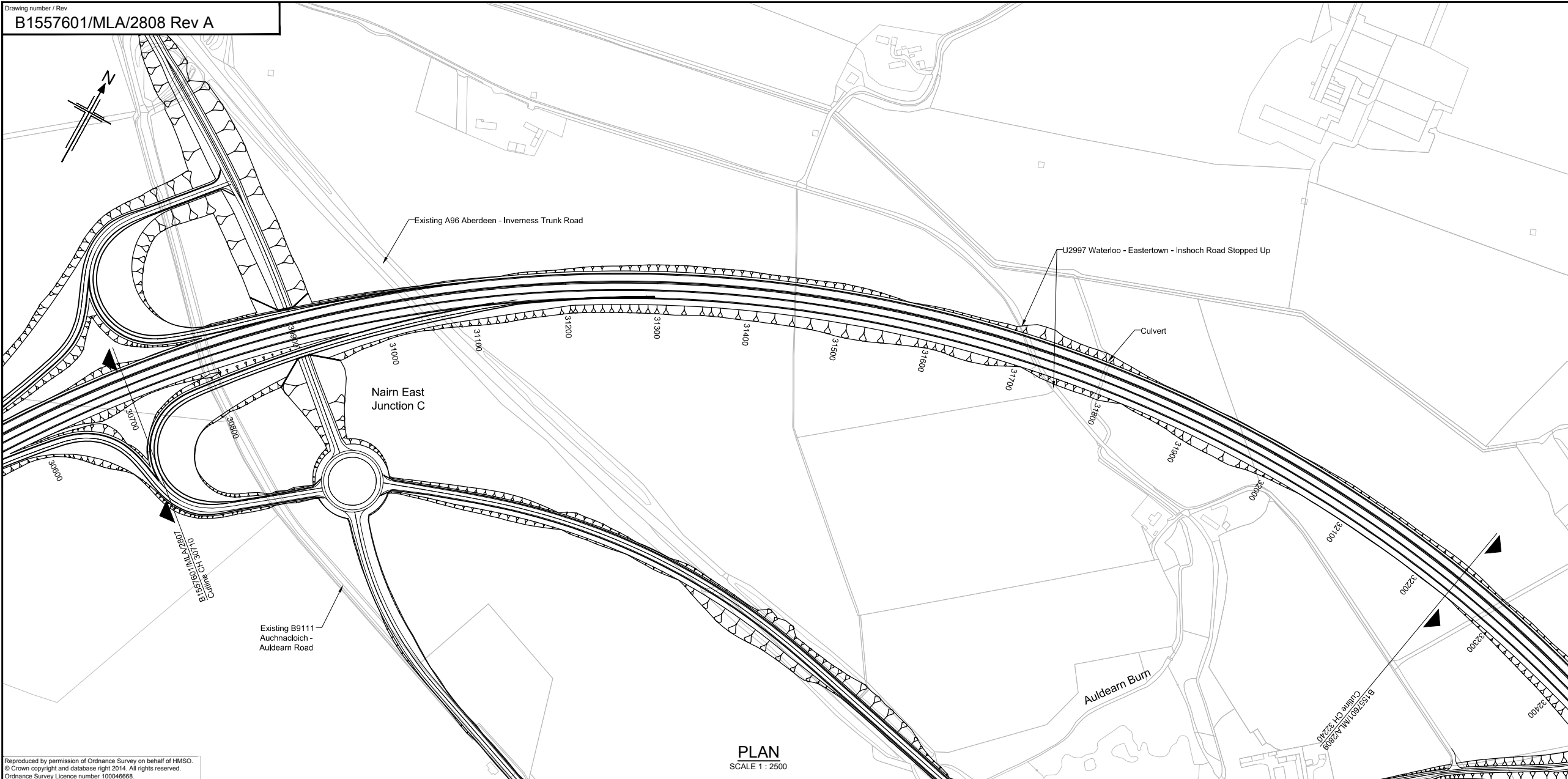
Scale
 AS SHOWN @ A1 DO NOT SCALE

Jacobs No.
B1557601

Drawing number
B1557601/MLA/2807

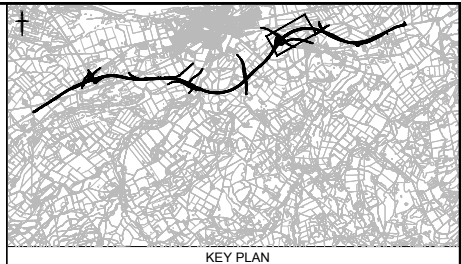
Rev
A

This drawing is not to be used in whole or part other than for the intended purpose and project as defined on this drawing. Refer to the contract for full terms and conditions.



Reproduced by permission of Ordnance Survey on behalf of HMSO.
 © Crown copyright and database right 2014. All rights reserved.
 Ordnance Survey Licence number 100046668.

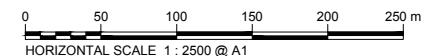

PLAN
 SCALE 1 : 2500



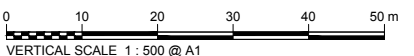
- NOTES:**
- All dimensions are in metres unless stated otherwise.
 - For Nairn East Junction C refer to drawing No. B1557601/MLA/2813

This OS Mastermap was obtained in March 2014 and is for illustration purposes only.

Rev	Rev. Date	Purpose of revision	Drawn	Checked	Rev'd	Apprv'd
A	08/09/14	DMRB Stage 2 Report	DAD	CMM	GAH	EHB



LONGITUDINAL SECTION (CHAINAGE 30710m TO 32240m)

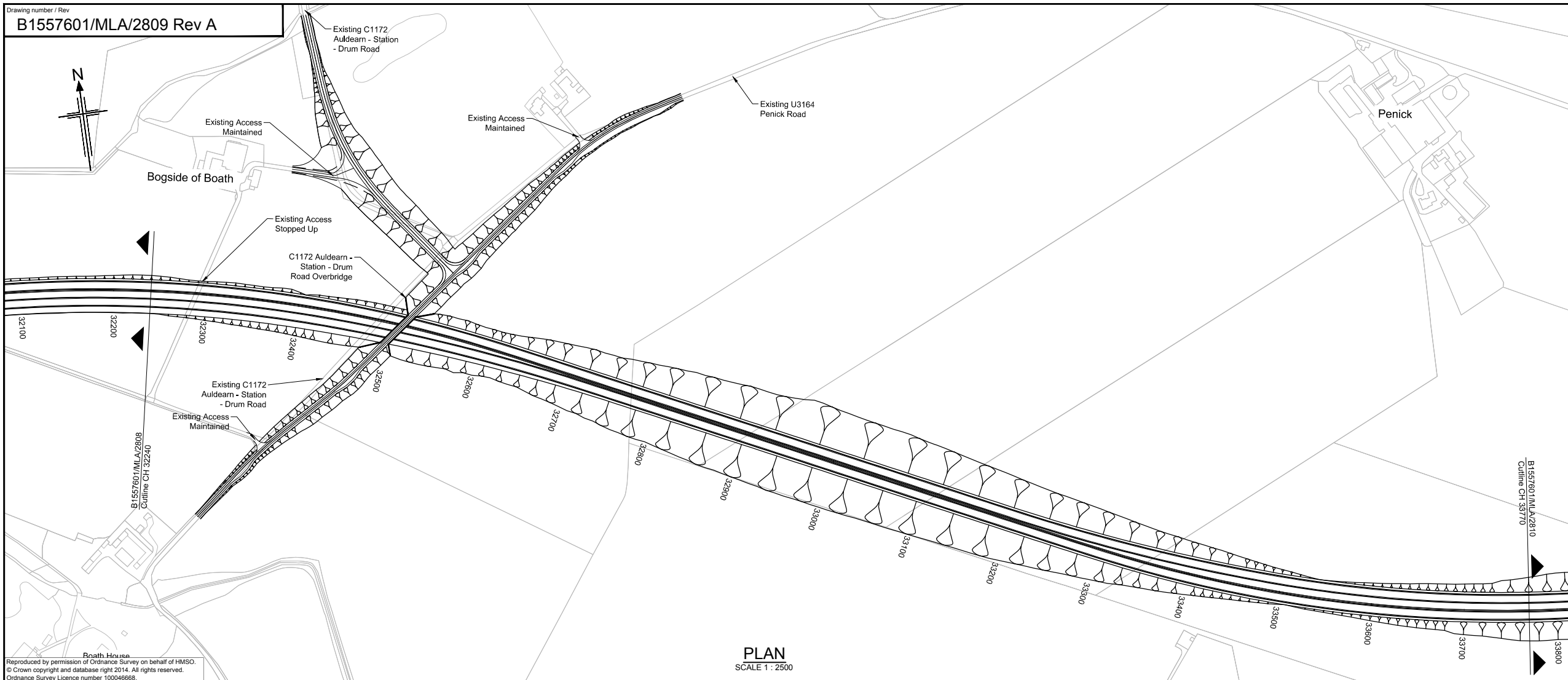


**DMRB STAGE 2
 NAIRN BYPASS
 OPTION 2H PLAN & PROFILE
 CH 30710 TO CH 32240**

Drawing status: **PRELIMINARY**

Scale	AS SHOWN @ A1	DO NOT SCALE
Jacobs No.	B1557601	
Client no.		
Drawing number	B1557601/MLA/2808	Rev
		A

This drawing is not to be used in whole or part other than for the intended purpose and project as defined on this drawing. Refer to the contract for full terms and conditions.



Reproduced by permission of Ordnance Survey on behalf of HMSO.
 © Crown copyright and database right 2014. All rights reserved.
 Ordnance Survey Licence number 100046668.

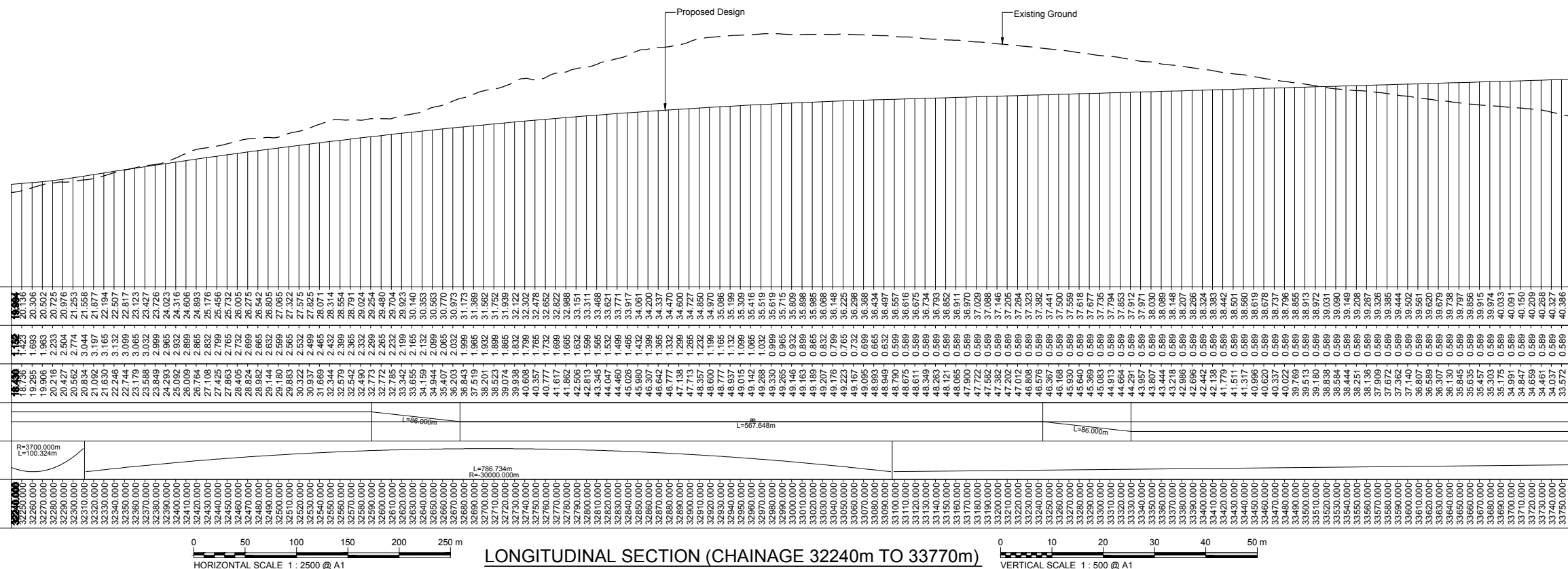


KEY PLAN

NOTES:

- All dimensions are in metres unless stated otherwise.

This OS Mastermap was obtained in March 2014 and is for illustration purposes only.



A	08/09/14	DMRB Stage 2 Report	DAD	CMM	GAH	EHB
Rev	Rev. Date	Purpose of revision	Drawn	Checked	Rev'd	Apprv'd

JACOBS
 95 Bothwell St, Glasgow, G2 7HX
 Tel: +44(0)141 243 8000 Fax: +44(0)141 226 3109
 www.jacobs.com

Client

 TRANSPORT SCOTLAND
 COMHAIL ALBA

Project

A96 DUALLING
 INVERNESS TO NAIRN
 (incl. Nairn Bypass)

Drawing title
**DMRB STAGE 2
 NAIRN BYPASS
 OPTION 2H PLAN & PROFILE
 CH 32240 TO CH 33770**

Drawing status
PRELIMINARY

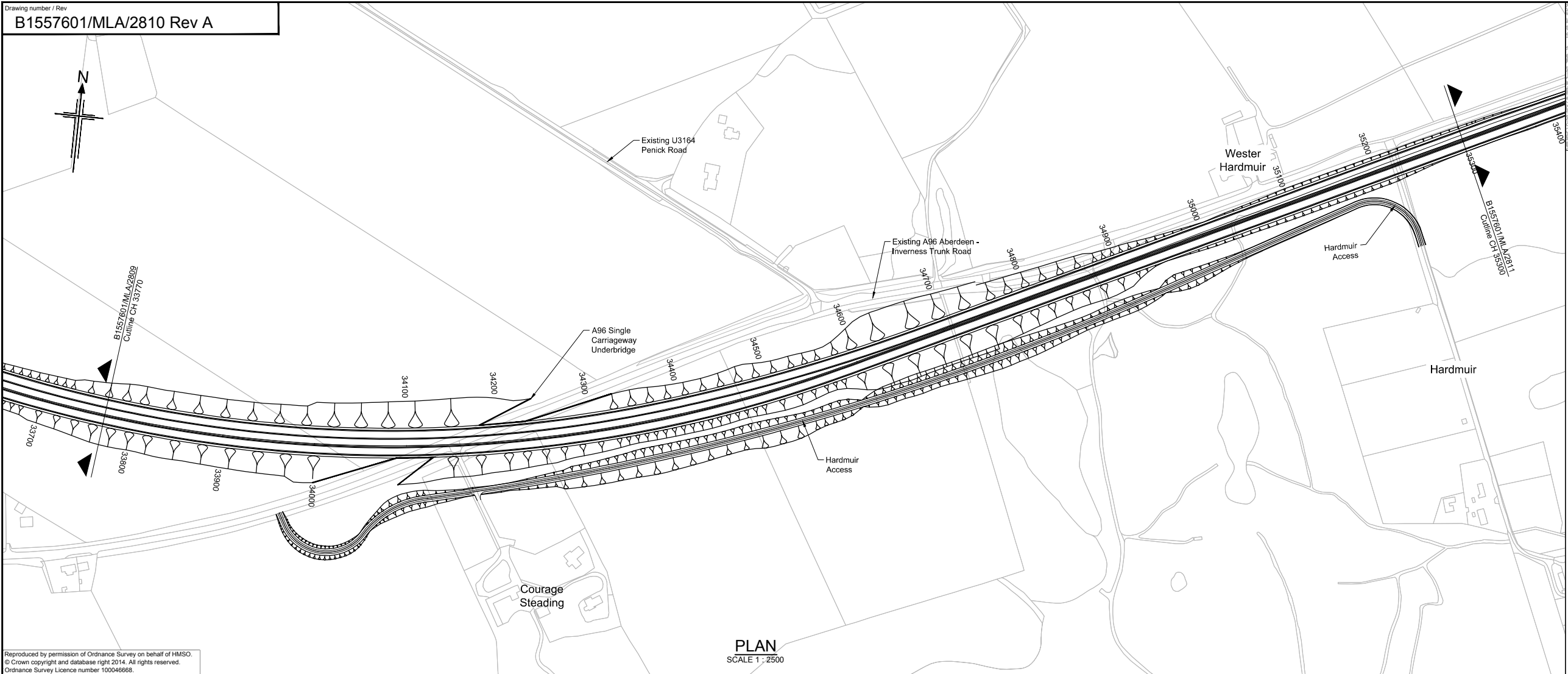
Scale
AS SHOWN @ A1 DO NOT SCALE

Jacobs No.
B1557601

Drawing number
B1557601/MLA/2809

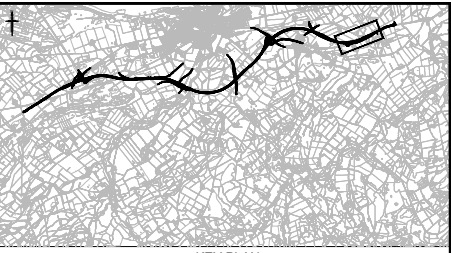
Rev
A

This drawing is not to be used in whole or part other than for the intended purpose and project as defined on this drawing. Refer to the contract for full terms and conditions.



Reproduced by permission of Ordnance Survey on behalf of HMSO.
 © Crown copyright and database right 2014. All rights reserved.
 Ordnance Survey Licence number 100046668.

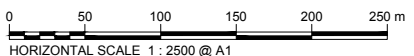
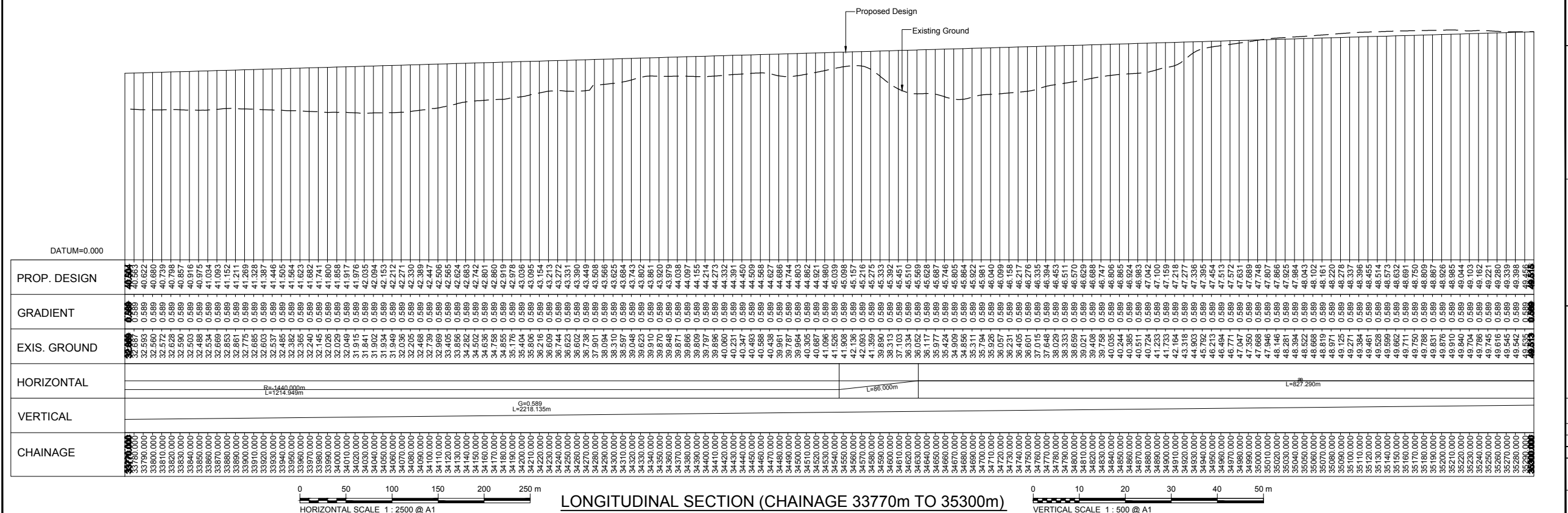
PLAN
 SCALE 1 : 2500




KEY PLAN

NOTES:
 1. All dimensions are in metres unless stated otherwise.

This OS Mastermap was obtained in March 2014 and is for illustration purposes only.



LONGITUDINAL SECTION (CHAINAGE 33770m TO 35300m)



A	08/09/14	DMRB Stage 2 Report	DAD	CMM	GAH	EHB
Rev	Rev. Date	Purpose of revision	Drawn	Checked	Rev'd	Appr'd

JACOBS
 95 Bothwell St, Glasgow, G2 7HX
 Tel: +44(0)141 243 8000 Fax: +44(0)141 226 3109
 www.jacobs.com

Client

Project

Drawing title
**DMRB STAGE 2
 NAIRN BYPASS
 OPTION 2H PLAN & PROFILE
 CH 33770 TO CH 35300**

Drawing status
PRELIMINARY

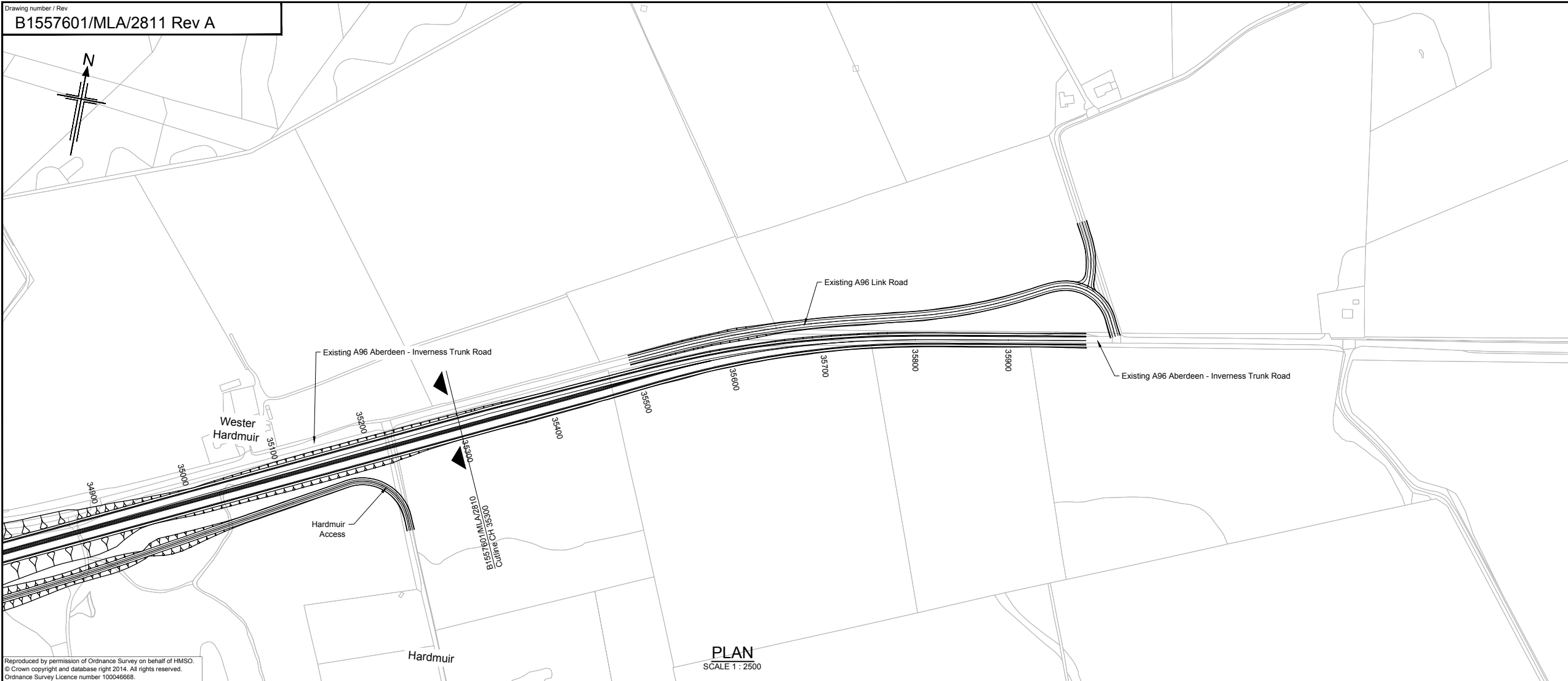
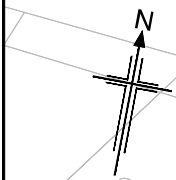
Scale
 AS SHOWN @ A1 | DO NOT SCALE

Client no.
 B1557601

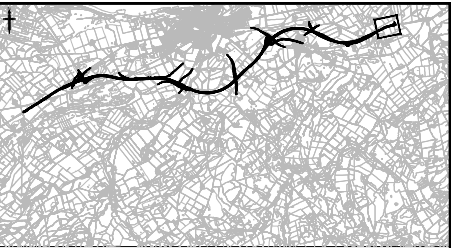
Drawing number
B1557601/MLA/2810

Rev
A

This drawing is not to be used in whole or part other than for the intended purpose and project as defined on this drawing. Refer to the contract for full terms and conditions.




Reproduced by permission of Ordnance Survey on behalf of HMSO.
 © Crown copyright and database right 2014. All rights reserved.
 Ordnance Survey Licence number 100046668.



KEY PLAN

NOTES:
 1. All dimensions are in metres unless stated otherwise.

This OS Mastermap was obtained in March 2014 and is for illustration purposes only.



A	08/09/14	DMRB Stage 2 Report	DAD	CMM	GAH	EHB
Rev	Rev. Date	Purpose of revision	Drawn	Checked	Rev'd	Appr'd



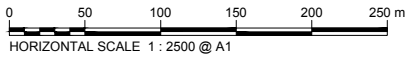
Drawing title
**DMRB STAGE 2
 NAIRN BYPASS
 OPTION 2H PLAN & PROFILE
 CH 35300 TO CH 35983.497**

Drawing status
PRELIMINARY

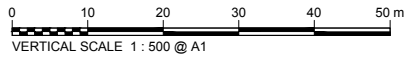
Scale
 AS SHOWN @ A1 DO NOT SCALE

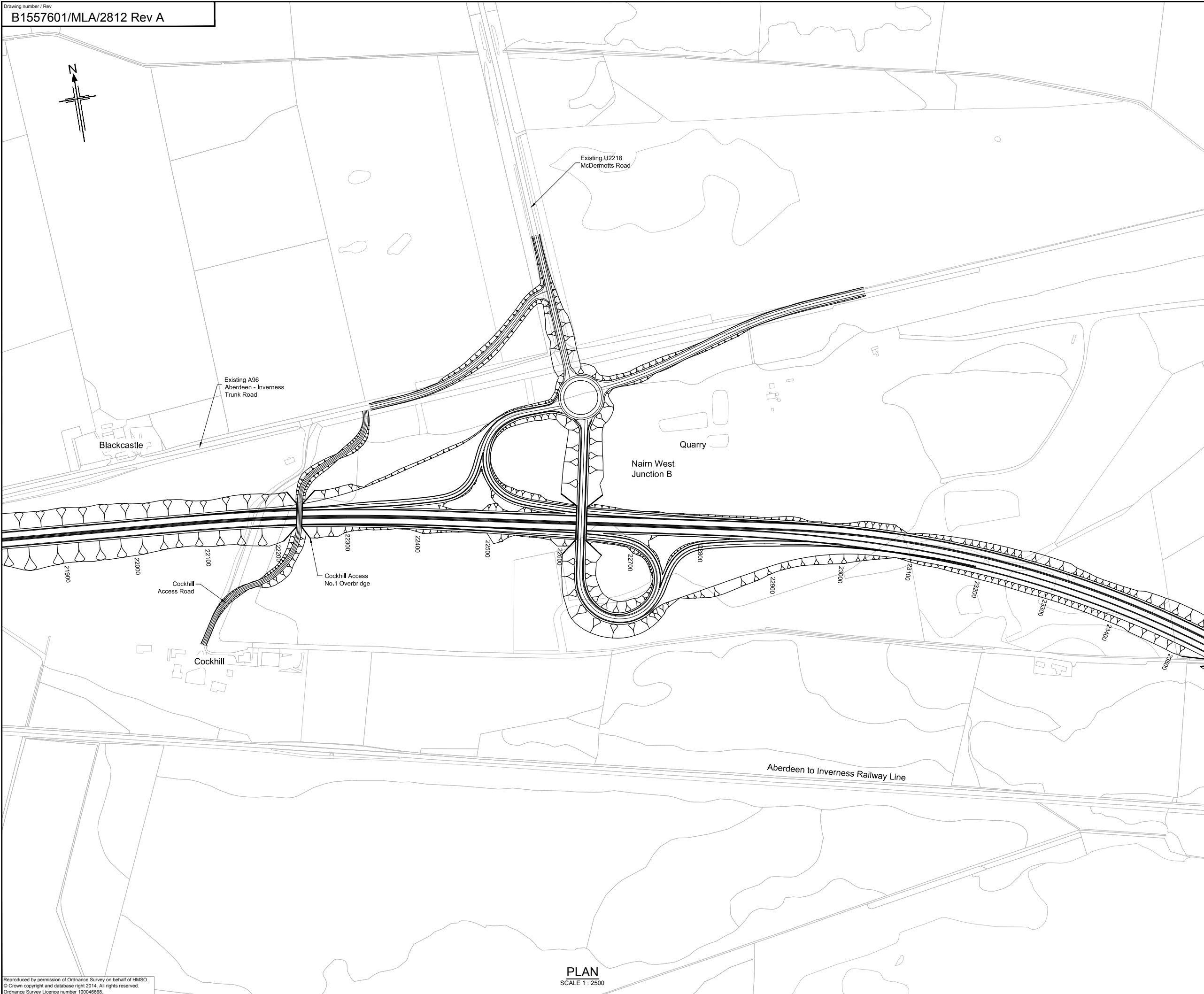
Drawing number
B1557601/MLA/2811

Rev
A



LONGITUDINAL SECTION (CHAINAGE 35300m TO 35983.497m)





KEY PLAN

NOTES:
 1. All dimensions are in metres unless stated otherwise.

This OS Mastermap was obtained in March 2014 and is for illustration purposes only.

A	08/09/14	DMRB Stage 2 Report	DAD	CMM	GAH	EBH
Rev	Rev. Date	Purpose of revision	Drawn	Checked	Rev'd	Apprv'd



Drawing title
**DMRB STAGE 2
 NAIRN BYPASS
 NAIRN WEST JUNCTION B
 OPTION 2H**

Drawing status
PRELIMINARY

Scale
AS SHOWN @ A1 DO NOT SCALE

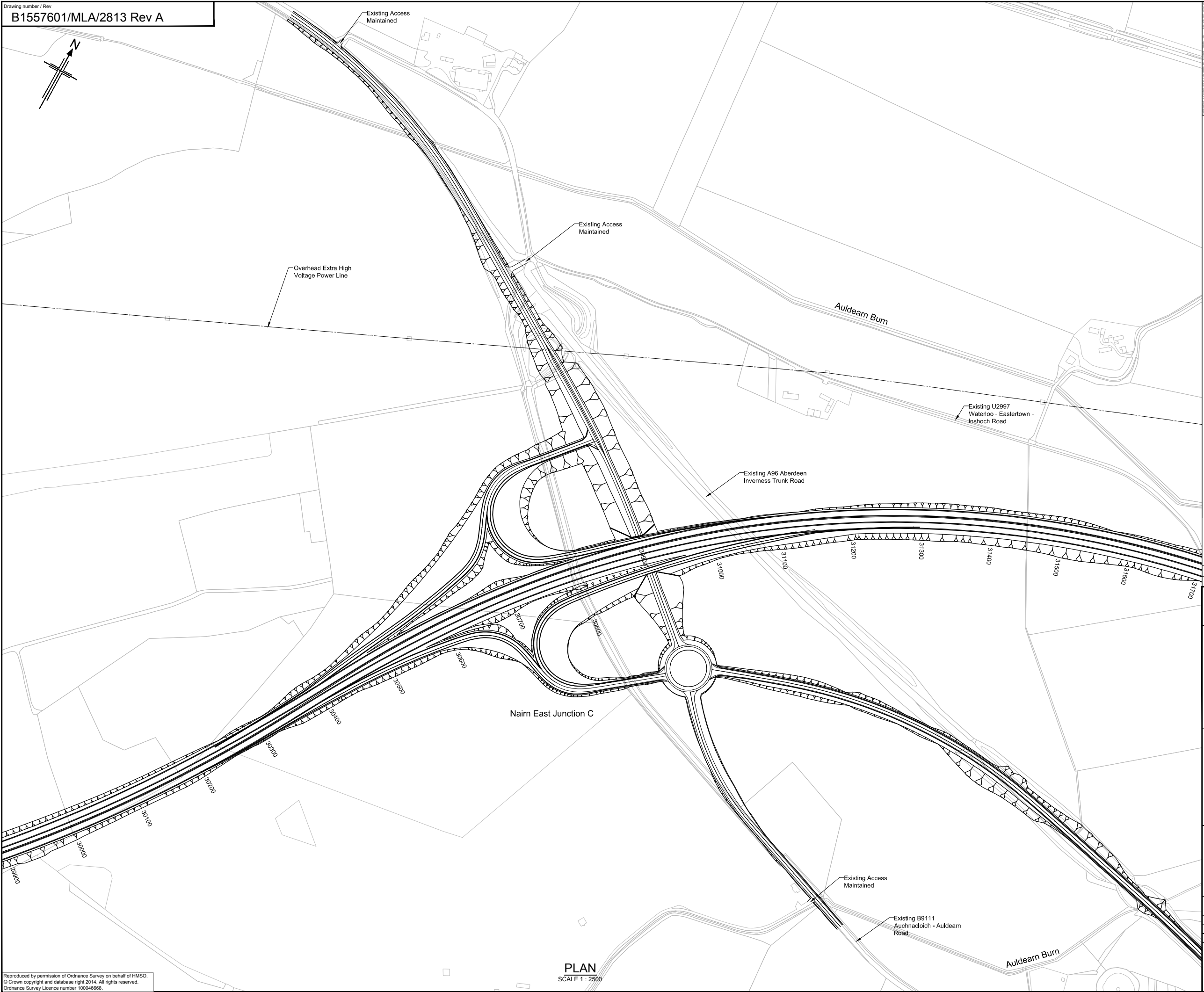
Jacobs No.
B1557601

Drawing number
B1557601/MLA/2812

Rev
A

Reproduced by permission of Ordnance Survey on behalf of HMSO.
 © Crown copyright and database right 2014. All rights reserved.
 Ordnance Survey Licence number 100046668.

PLAN
 SCALE 1 : 2500



KEY PLAN

NOTES:
 1. All dimensions are in metres unless stated otherwise.

This OS Mastermap was obtained in March 2014 and is for illustration purposes only.

A	08/09/14	DMRB Stage 2 Report	DAD	CMM	GAH	EHB
Rev	Rev. Date	Purpose of revision	Drawn	Checked	Rev'd	Apprv'd

JACOBS
 95 Bothwell St, Glasgow, G2 7HX
 Tel: +44(0)141 243 8000 Fax: +44(0)141 226 3109
 www.jacobs.com

Client

Project

Drawing title
**DMRB STAGE 2
 NAIRN BYPASS
 NAIRN EAST JUNCTION C
 OPTION 2H**

Drawing status
PRELIMINARY

Scale
 AS SHOWN @ A1 | DO NOT SCALE

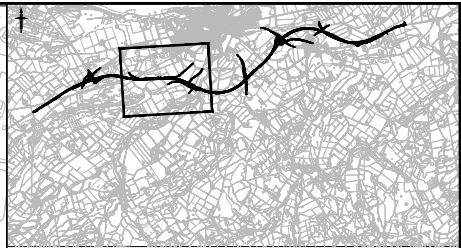
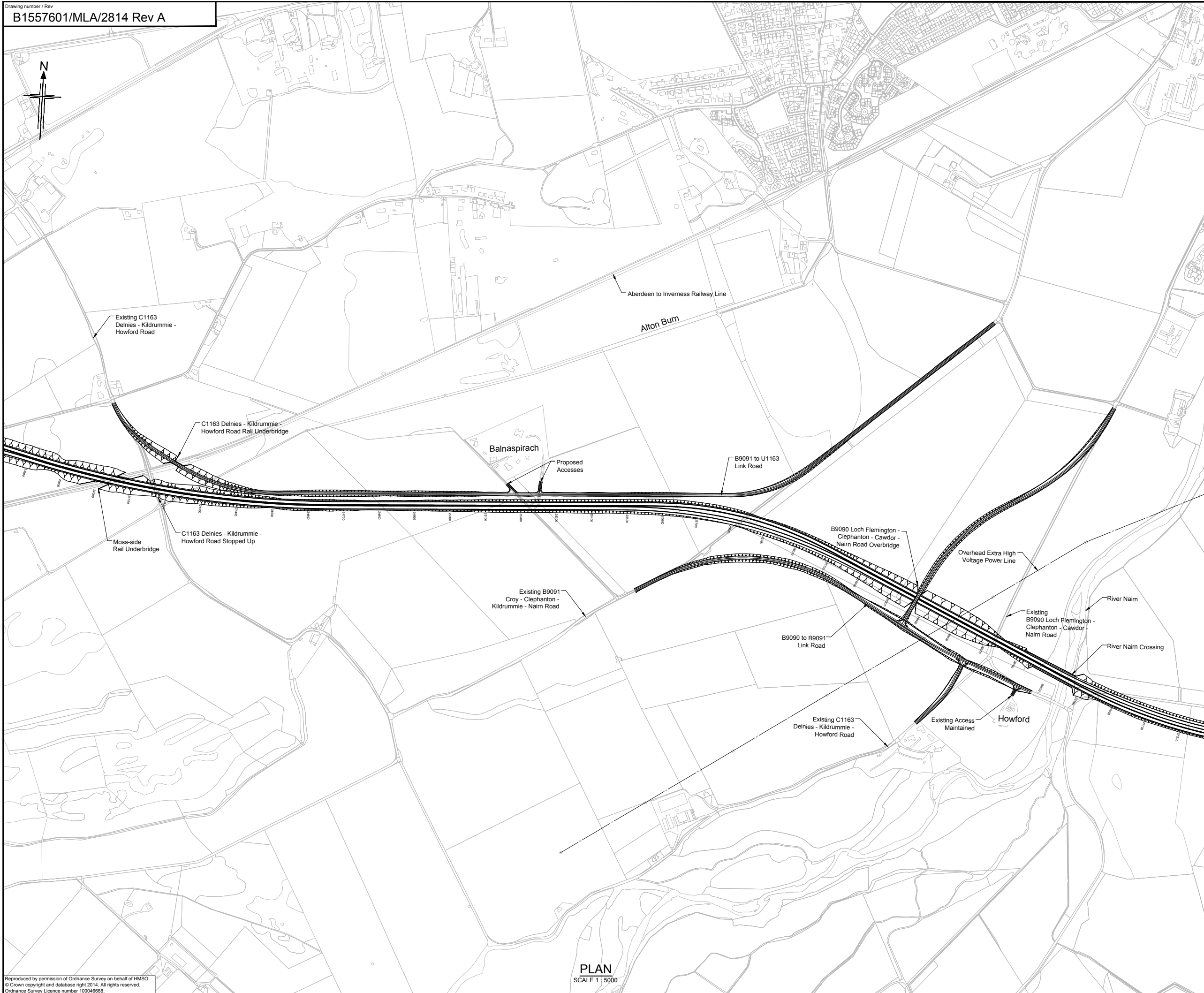
Jacobs No. B1557601

Drawing number
B1557601/MLA/2813

Rev
A

Reproduced by permission of Ordnance Survey on behalf of HMSO.
 © Crown copyright and database right 2014. All rights reserved.
 Ordnance Survey Licence number 100046668.

PLAN
 SCALE 1 : 2500



KEY PLAN

NOTES:
 1. All dimensions are in metres unless stated otherwise.

This OS Mastermap was obtained in March 2014 and is for illustration purposes only.

A	08/09/14	DMRB Stage 2 Report	DAD	CMM	GAH	EHB
---	----------	---------------------	-----	-----	-----	-----

Rev	Rev. Date	Purpose of revision	Drawn	Checked	Rev'd	Apprv'd
-----	-----------	---------------------	-------	---------	-------	---------

JACOBS
 95 Bothwell St, Glasgow, G2 7HX
 Tel: +44(0)141 243 8000 Fax: +44(0)141 226 3109
 www.jacobs.com

Client



TRANSPORT SCOTLAND
 COMHÀL ALBA

Project



A96
 DUALLING
 INVERNESS TO NAIRN
 (incl. Nairn Bypass)

Drawing title
**DMRB STAGE 2
 NAIRN BYPASS
 SIDE ROAD B9090 AND B9091
 OPTION 2H**

Drawing status
 PRELIMINARY

Scale
 AS SHOWN @ A1 DO NOT SCALE

Jacobs No.
 B1557601

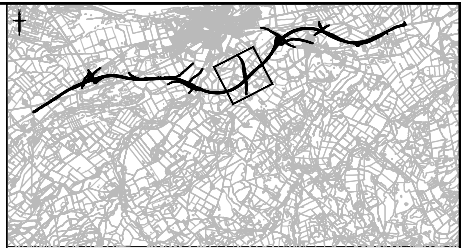
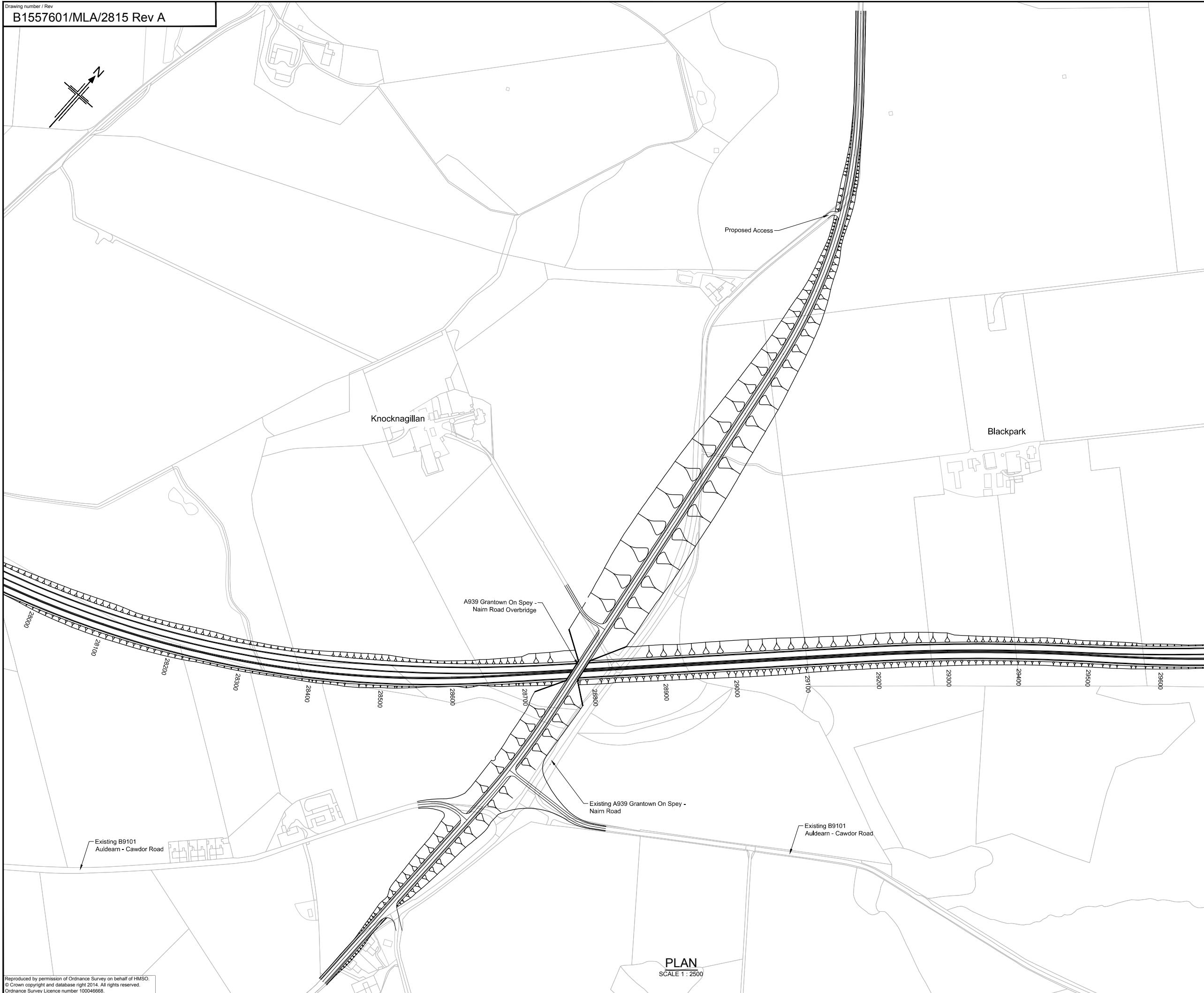
Client no.

Drawing number
B1557601/MLA/2814

Rev
A

Reproduced by permission of Ordnance Survey on behalf of HMSO.
 © Crown copyright and database right 2014. All rights reserved.
 Ordnance Survey Licence number 100046668.

PLAN
 SCALE 1:5000



KEY PLAN

NOTES:
 1. All dimensions are in metres unless stated otherwise.

This OS Mastermap was obtained in March 2014 and is for illustration purposes only.

A	08/09/14	DMRB Stage 2 Report	DAD	CMM	GAH	EHB
Rev	Rev. Date	Purpose of revision	Drawn	Checked	Rev'd	Appr'd

JACOBS
 95 Bothwell St, Glasgow, G2 7HX
 Tel: +44(0)141 243 8000 Fax: +44(0)141 226 3109
 www.jacobs.com

Client



TRANSPORT SCOTLAND
 COMHAIL ALBA

Project



A96 DUALLING
 INVERNESS TO NAIRN
 (incl. Nairn Bypass)

Drawing title
**DMRB STAGE 2
 NAIRN BYPASS
 SIDE ROAD A939
 OPTION 2H**

Drawing status
PRELIMINARY

Scale AS SHOWN @ A1 DO NOT SCALE
 Jacobs No. B1557601

Drawing number
B1557601/MLA/2815

Rev
A

Reproduced by permission of Ordnance Survey on behalf of HMSO.
 © Crown copyright and database right 2014. All rights reserved.
 Ordnance Survey Licence number 100046668.

PLAN
 SCALE 1 : 2500