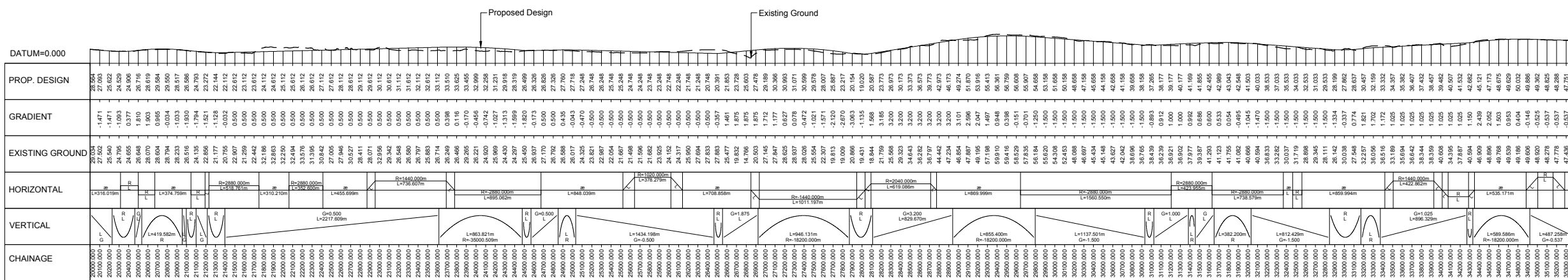



Reproduced by permission of Ordnance Survey on behalf of HMSO.
 © Crown copyright and database right 2014. All rights reserved.
 Ordnance Survey Licence number 100046668.

NOTES:
 1. All dimensions are in metres unless stated otherwise.

This OS Mastermap was obtained in March 2014 and is for illustration purposes only.



LONGITUDINAL SECTION (CHAINAGE 20000m TO 35597.527m)



A	08/09/14	DMRB Stage 2 Report	DAD	CMM	GAH	EHB
Rev	Rev. Date	Purpose of revision	Drawn	Checked	Rev'd	Apprv'd

JACOBS
 95 Bothwell St, Glasgow, G2 7HX
 Tel: +44(0)141 243 8000 Fax: +44(0)141 226 3109
 www.jacobs.com

Client

TRANSPORT SCOTLAND
 COMHAL ALBA

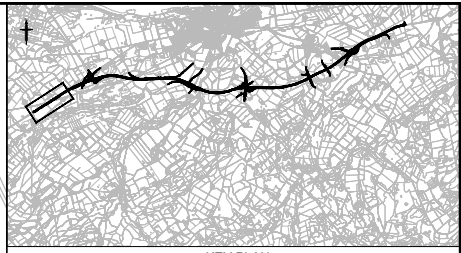
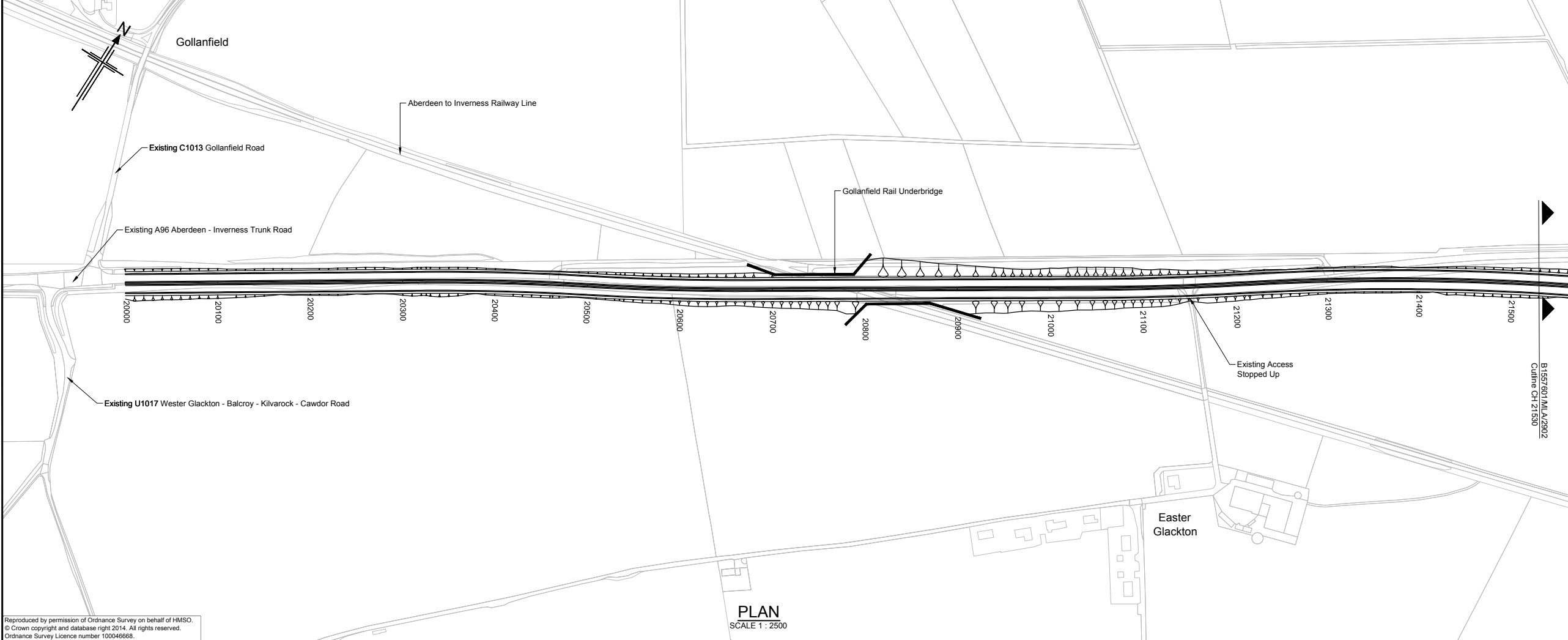
Project

A96 DUALLING
 INVERNESS TO NAIRN
 (incl. Naim Gyras)

Drawing title
**DMRB STAGE 2
 NAIRN BYPASS
 OPTION 2I PLAN & PROFILE
 CH 20000 TO CH 35597.527**

Drawing status	PRELIMINARY	
Scale	AS SHOWN @ A1	DO NOT SCALE
Jacobs No.	B1557601	
Client no.		
Drawing number	B1557601/MLA/2900	Rev A

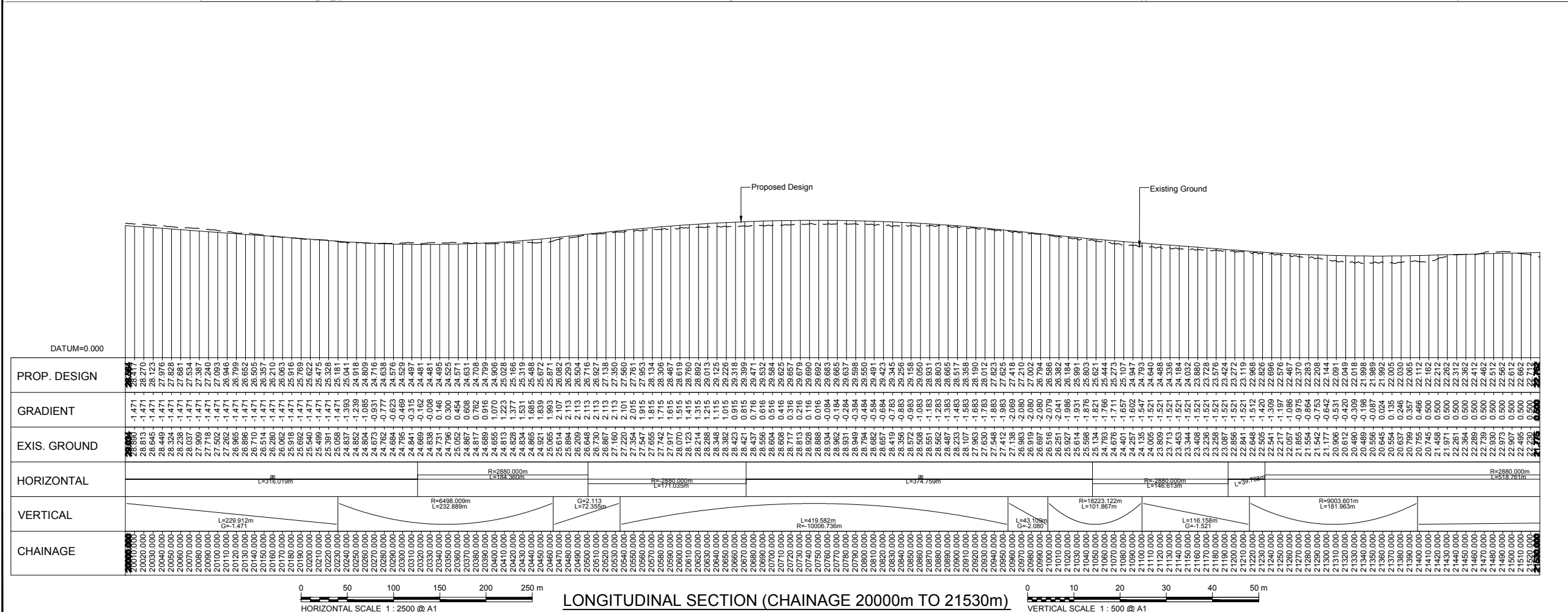
This drawing is not to be used in whole or part other than for the intended purpose and project as defined on this drawing. Refer to the contract for full terms and conditions.



NOTES:
 1. All dimensions in metres unless stated otherwise.

Reproduced by permission of Ordnance Survey on behalf of HMSO.
 © Crown copyright and database right 2014. All rights reserved.
 Ordnance Survey Licence number 100046668.

This OS Mastermap was obtained in March 2014 and is for illustration purposes only.



A	08/09/14	DMRB Stage 2 Report	DAD	CMM	GAH	EHB
Rev	Rev. Date	Purpose of revision	Drawn	Checked	Rev'd	Apprv'd

JACOBS
 95 Bothwell St, Glasgow, G2 7HX
 Tel: +44(0)141 243 8000 Fax: +44(0)141 226 3109
 www.jacobs.com

Client

TRANSPORT SCOTLAND
 COMHAIL ALBA

Project

A96 DUALLING
 INVERNESS TO NAIRN
 (incl. Nairn Bypass)

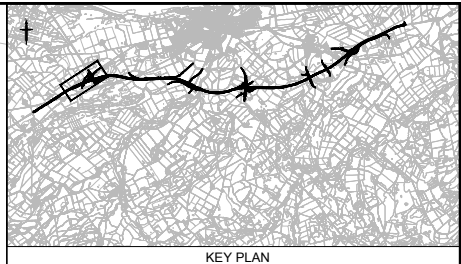
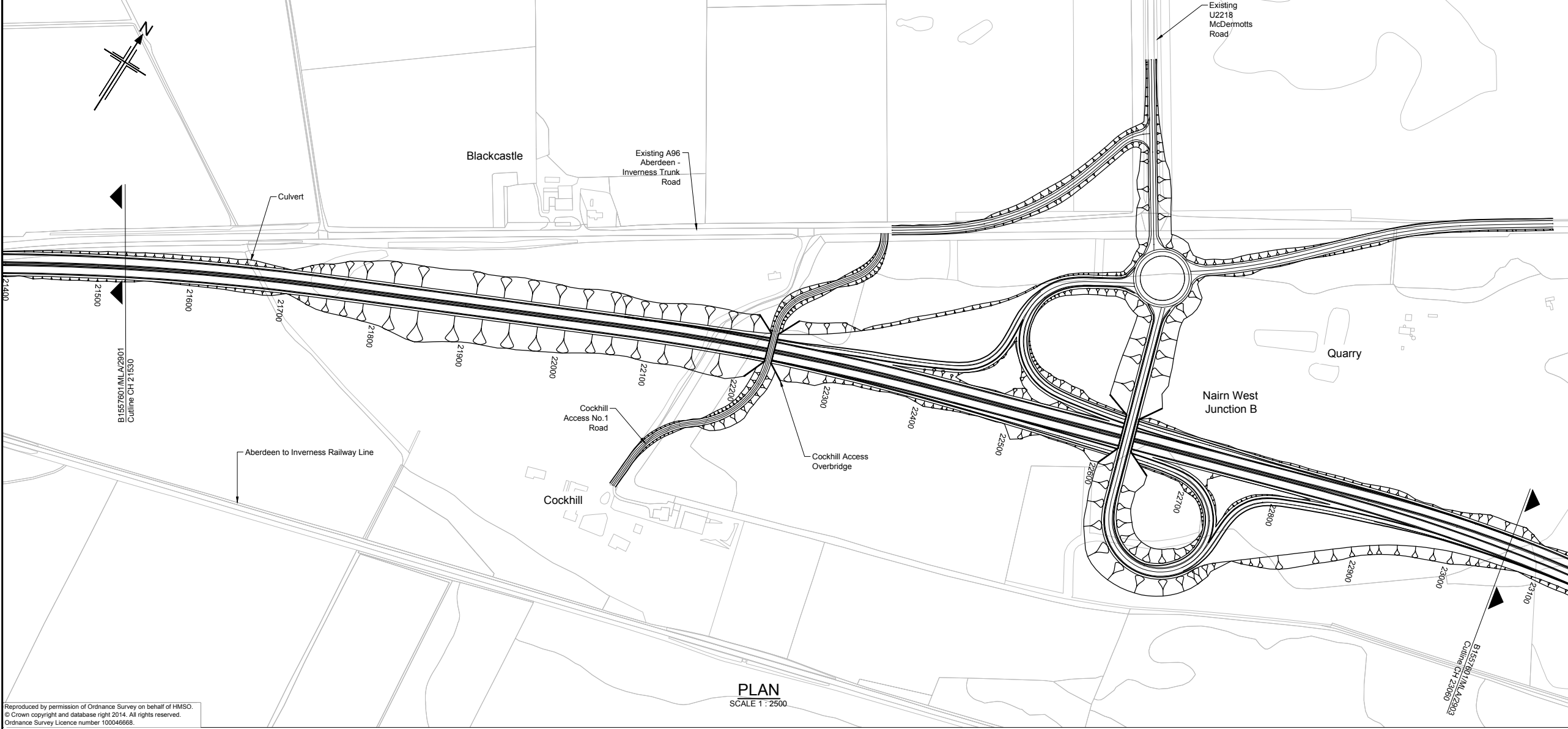
Drawing title
**DMRB STAGE 2
 NAIRN BYPASS
 OPTION 2I PLAN & PROFILE
 CH 20000 TO CH 21530**

Drawing status
PRELIMINARY

Scale
 AS SHOWN @ A1 DO NOT SCALE

Jacobs No. B1557601
 Drawing number B1557601/MLA/2901
 Rev A

This drawing is not to be used in whole or part other than for the intended purpose and project as defined on this drawing. Refer to the contract for full terms and conditions.

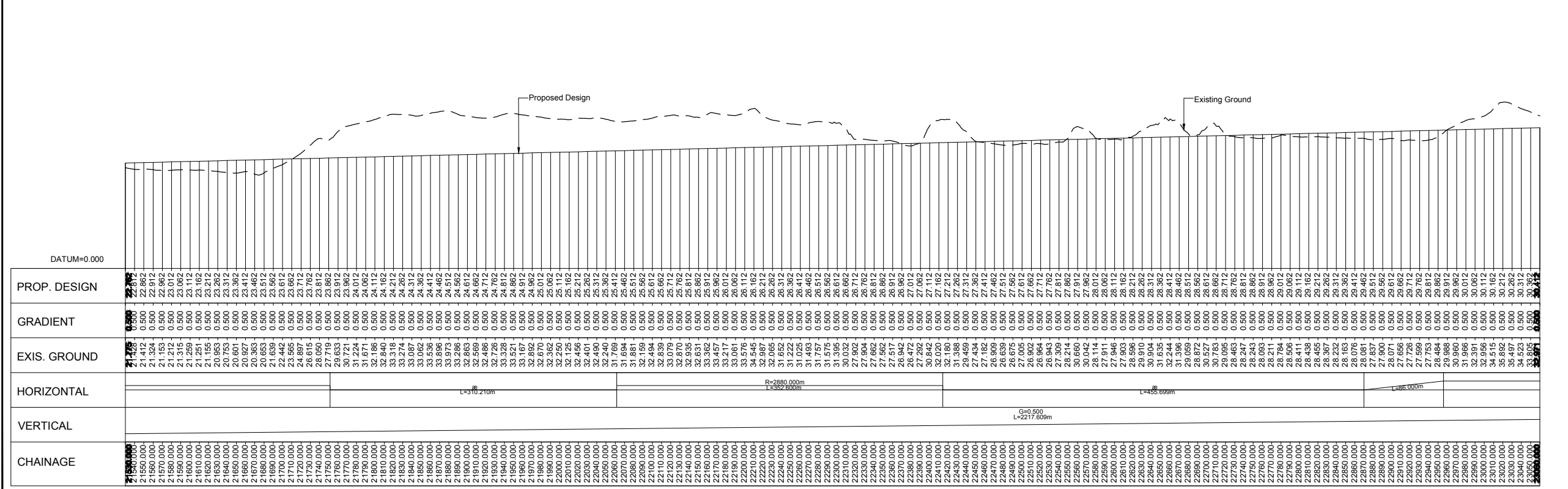


NOTES:
 1. All dimensions in metres unless stated otherwise.
 2. For Junction Nairn West B junction refer to drawing No.B1557601/MLA/2912

This OS Mastermap was obtained in March 2014 and is for illustration purposes only.

Reproduced by permission of Ordnance Survey on behalf of HMSO. © Crown copyright and database right 2014. All rights reserved. Ordnance Survey Licence number 100046668.

A	08/09/14	DMRB Stage 2 Report	DAD	CMM	GAH	EHB
Rev	Rev. Date	Purpose of revision	Drawn	Checked	Rev'd	Appr'd



JACOBS
 95 Bothwell St, Glasgow, G2 7HX
 Tel: +44(0)141 243 8000 Fax: +44(0)141 226 3109
 www.jacobs.com

Client: **TRANSPORT SCOTLAND**
 COMHAIL ALBA

Project: **A96 DUALLING**
 INVERNESS TO NAIRN
 (incl. Nairn Bypass)

Drawing title: **DMRB STAGE 2**
NAIRN BYPASS
OPTION 2I PLAN & PROFILE
CH 21530 TO CH 23060

Drawing status: **PRELIMINARY**

Scale: AS SHOWN @ A1 | DO NOT SCALE

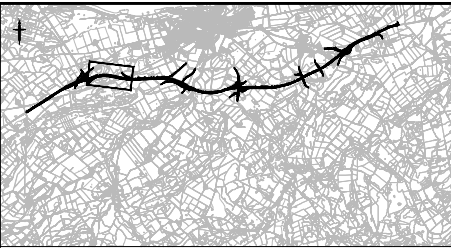
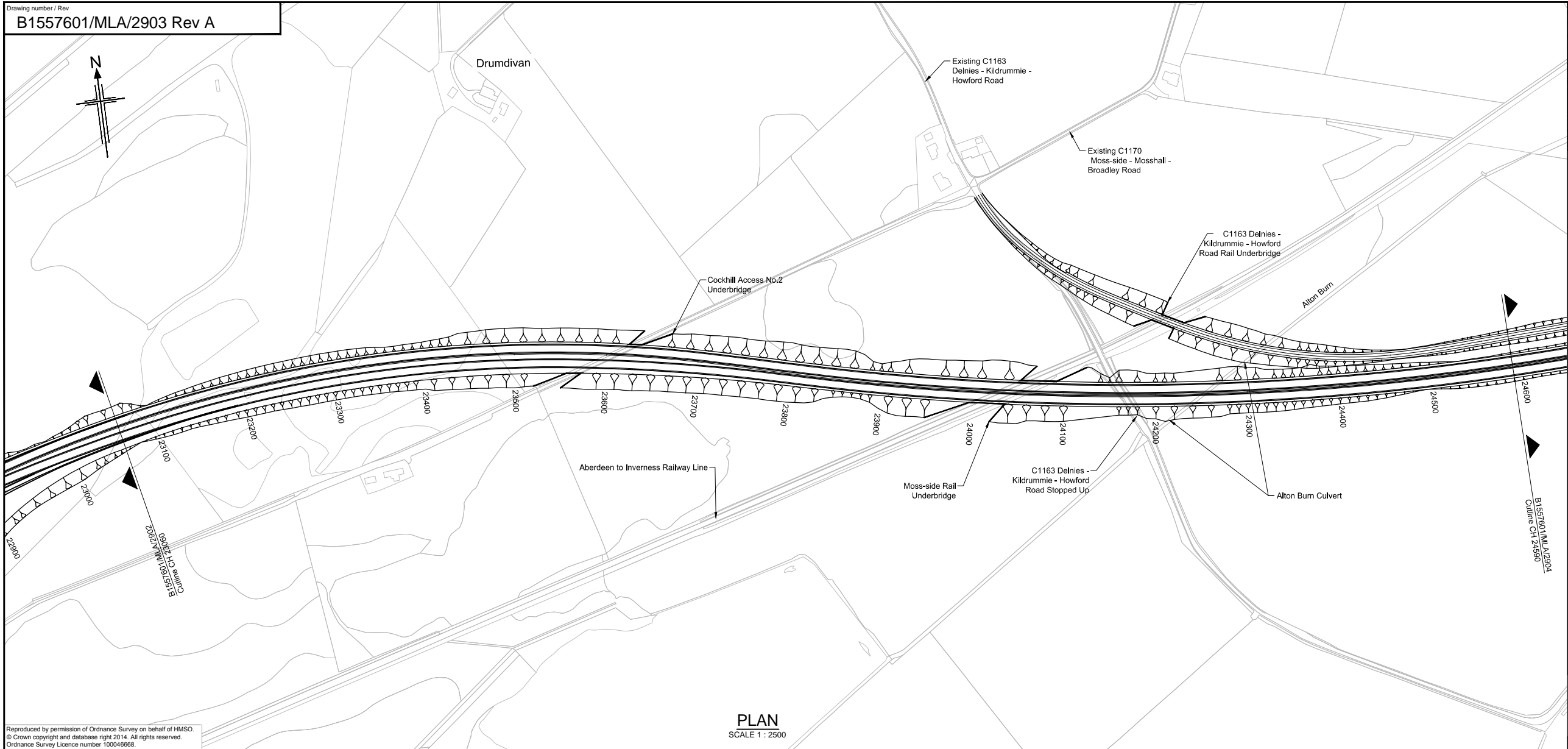
Jacobs No. B1557601

Client no.

Drawing number: **B1557601/MLA/2902**

Rev: **A**

This drawing is not to be used in whole or part other than for the intended purpose and project as defined on this drawing. Refer to the contract for full terms and conditions.



NOTES:
 1. All dimensions are in metres unless stated otherwise.

This OS Mastermap was obtained in March 2014 and is for illustration purposes only.

Reproduced by permission of Ordnance Survey on behalf of HMSO.
 © Crown copyright and database right 2014. All rights reserved.
 Ordnance Survey Licence number 100046668.

A	08/09/14	DMRB Stage 2 Report	DAD	CMM	GAH	EHB
Rev	Rev. Date	Purpose of revision	Drawn	Checked	Rev'd	Apprv'd

JACOBS
 85 Bothwell St, Glasgow, G2 7HX
 Tel:+44(0)141 243 8000 Fax:+44(0)141 226 3109
 www.jacobs.com



DMRB STAGE 2
NAIRN BYPASS
OPTION 2I PLAN & PROFILE
CH 23060 TO CH 24590

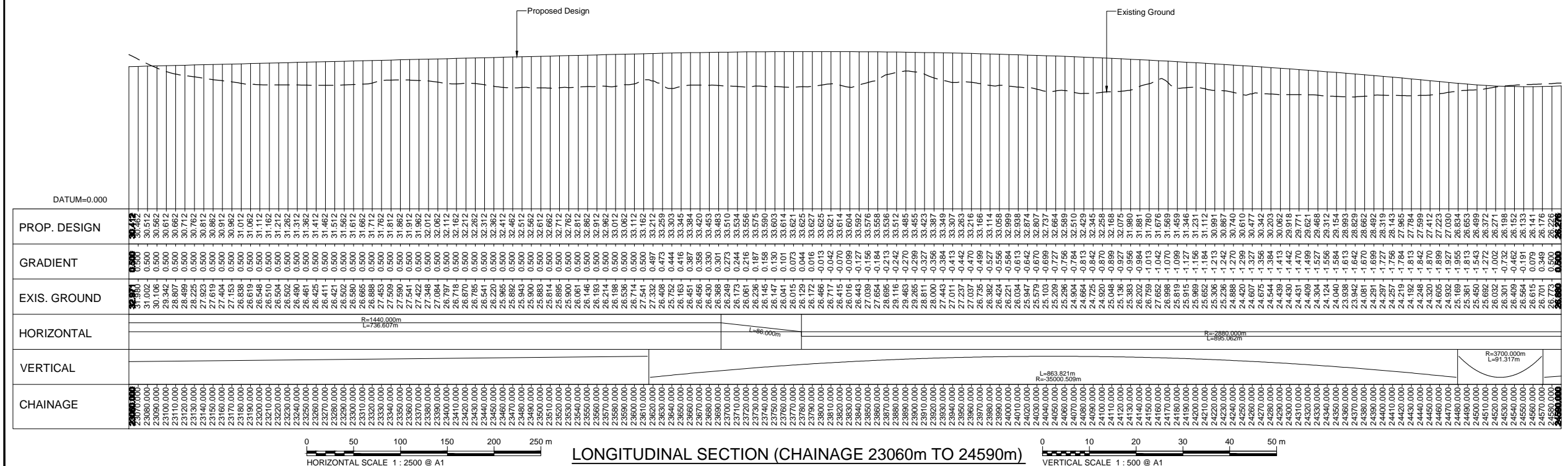
Drawing status: **PRELIMINARY**

Scale: **AS SHOWN @ A1** | **DO NOT SCALE**

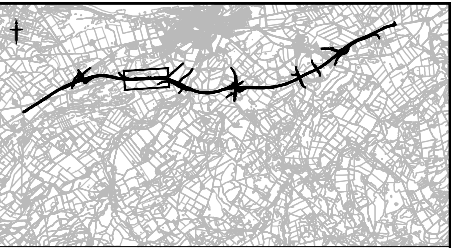
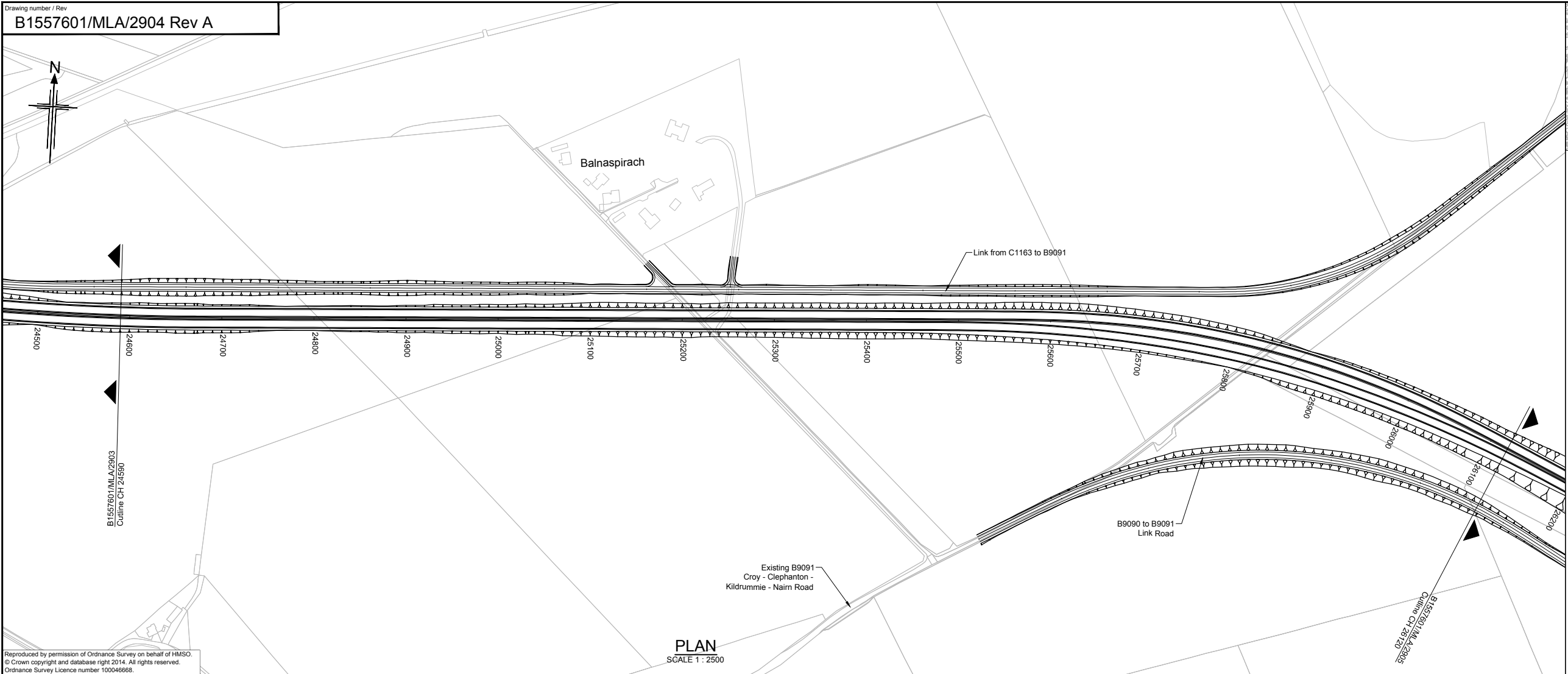
Jacobs No. **B1557601**

Drawing number: **B1557601/MLA/2903** | Rev **A**

This drawing is not to be used in whole or part other than for the intended purpose and project as defined on this drawing. Refer to the contract for full terms and conditions.




HORIZONTAL SCALE 1 : 2500 @ A1 | VERTICAL SCALE 1 : 500 @ A1



- NOTES:
- All dimensions are in metres unless stated otherwise.
 - For side road B9090 and B9091 refer to drawing no. B1557601/MLA/2914

This OS Mastermap was obtained in March 2014 and is for illustration purposes only.

Reproduced by permission of Ordnance Survey on behalf of HMSO.
 © Crown copyright and database right 2014. All rights reserved.
 Ordnance Survey Licence number 100046668.



A	08/09/14	DMRB Stage 2 Report	DAD	CMM	GAH	EHB
Rev	Rev. Date	Purpose of revision	Drawn	Checked	Rev'd	Apprv'd

JACOBS
 95 Bothwell St, Glasgow, G2 7HX
 Tel: +44(0)141 243 8000 Fax: +44(0)141 226 3109
 www.jacobs.com

Client

TRANSPORT SCOTLAND
 COMHAIL ALBA

Project

A96
 DUALLING
 INVERNESS TO NAIRN
 (incl. Nairn Bypass)

Drawing title
**DMRB STAGE 2
 NAIRN BYPASS
 OPTION 2I PLAN & PROFILE
 CH 24590 TO CH 26120**

Drawing status
PRELIMINARY

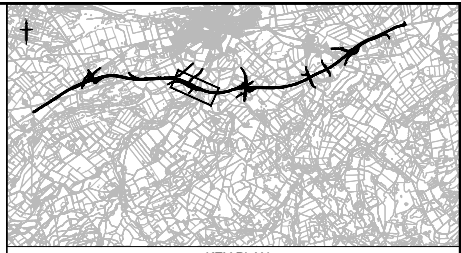
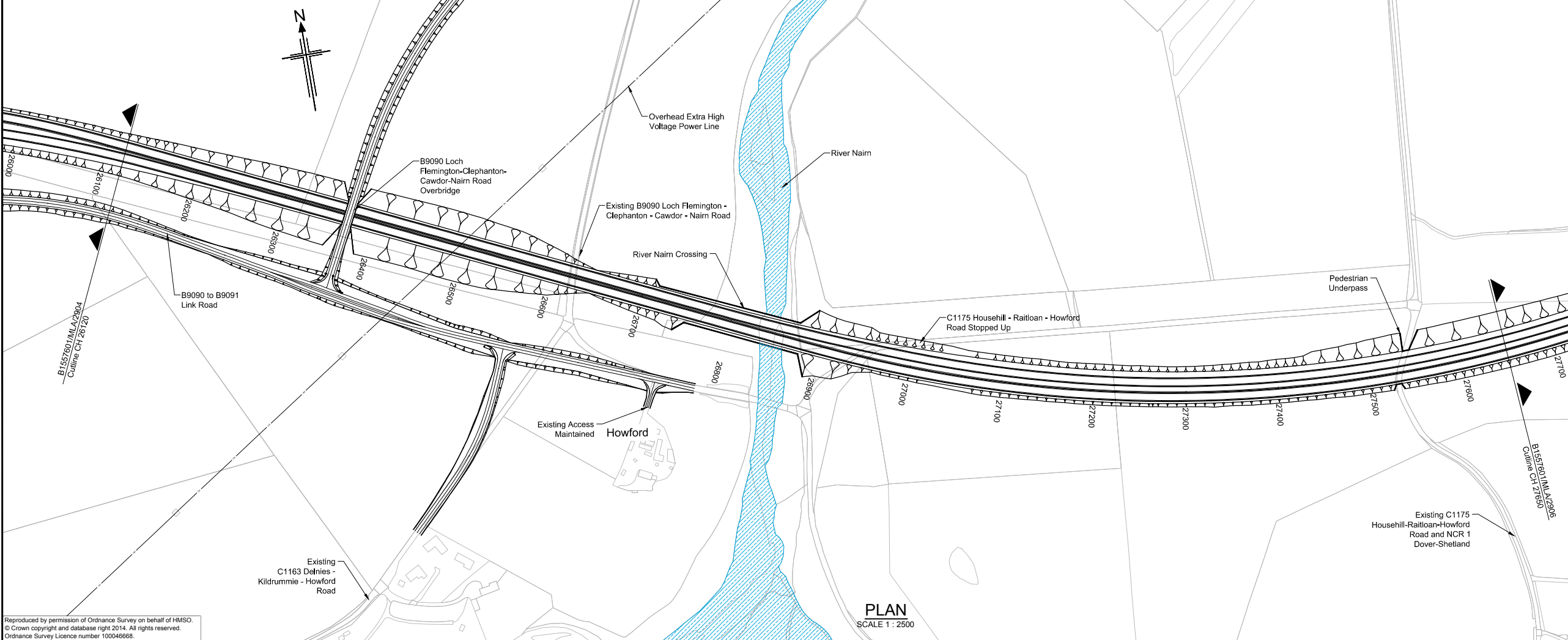
Scale
 AS SHOWN @ A1 | DO NOT SCALE

Jacobs No.
 B1557601

Drawing number
B1557601/MLA/2904

Rev
A

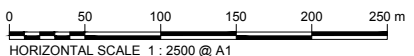
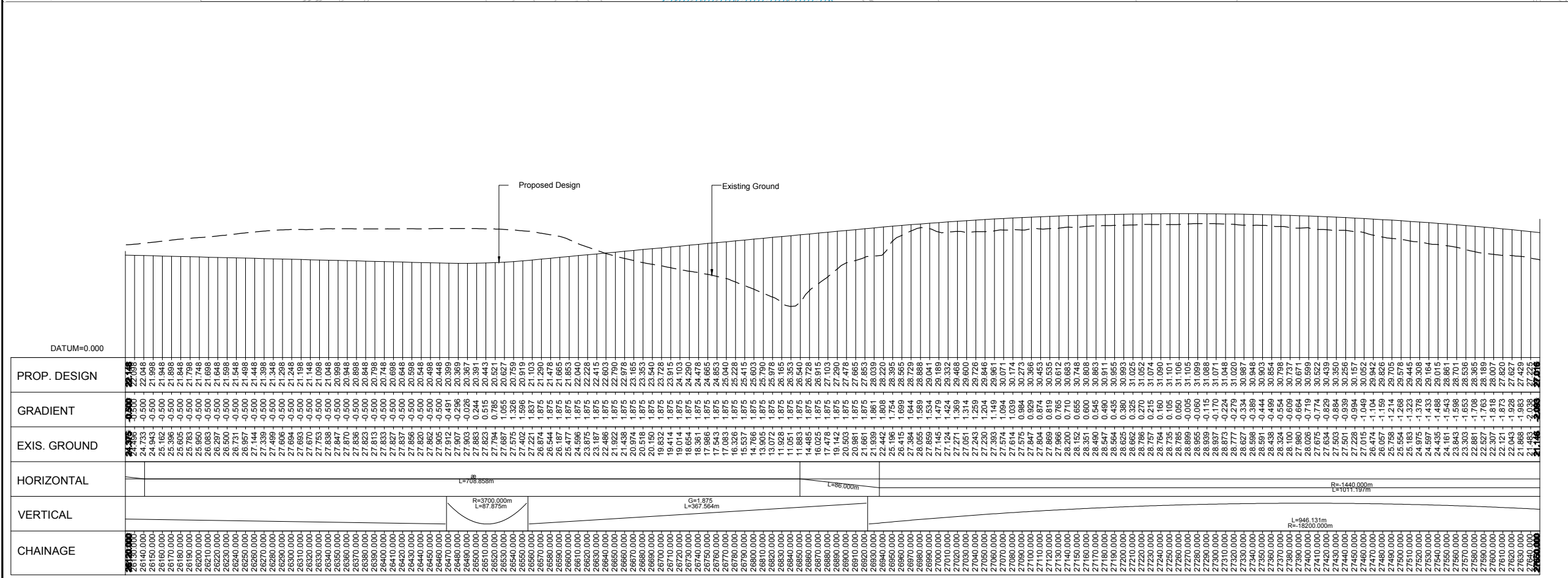
This drawing is not to be used in whole or part other than for the intended purpose and project as defined on this drawing. Refer to the contract for full terms and conditions.



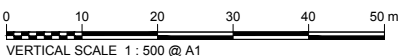
NOTES:
 1. All dimensions are in metres unless stated otherwise.
 2. For side road B9090 and B9091 refer to drawing no. B1557601/MLA/2915

This OS Mastermap was obtained in March 2014 and is for illustration purposes only.

Reproduced by permission of Ordnance Survey on behalf of HMSO.
 © Crown copyright and database right 2014. All rights reserved.
 Ordnance Survey Licence number 100046668.



LONGITUDINAL SECTION (CHAINAGE 26120m to 27650m)



A	08/09/14	DMRB Stage 2 Report	DAD	CMM	GAH	EHB
Rev	Rev. Date	Purpose of revision	Drawn	Checked	Rev'd	Apprv'd

JACOBS
 95 Bothwell St, Glasgow, G2 7HX
 Tel: +44(0)141 243 8000 Fax: +44(0)141 226 3109
 www.jacobs.com

Client

TRANSPORT SCOTLAND
 COMHAL ALBA

Project

A96 DUALING
 INVERNESS TO NAIRN
 (incl. Nairn Underpass)

Drawing title
**DMRB STAGE 2
 NAIRN BYPASS
 OPTION 2I PLAN & PROFILE
 CH 26120 TO CH 27650**

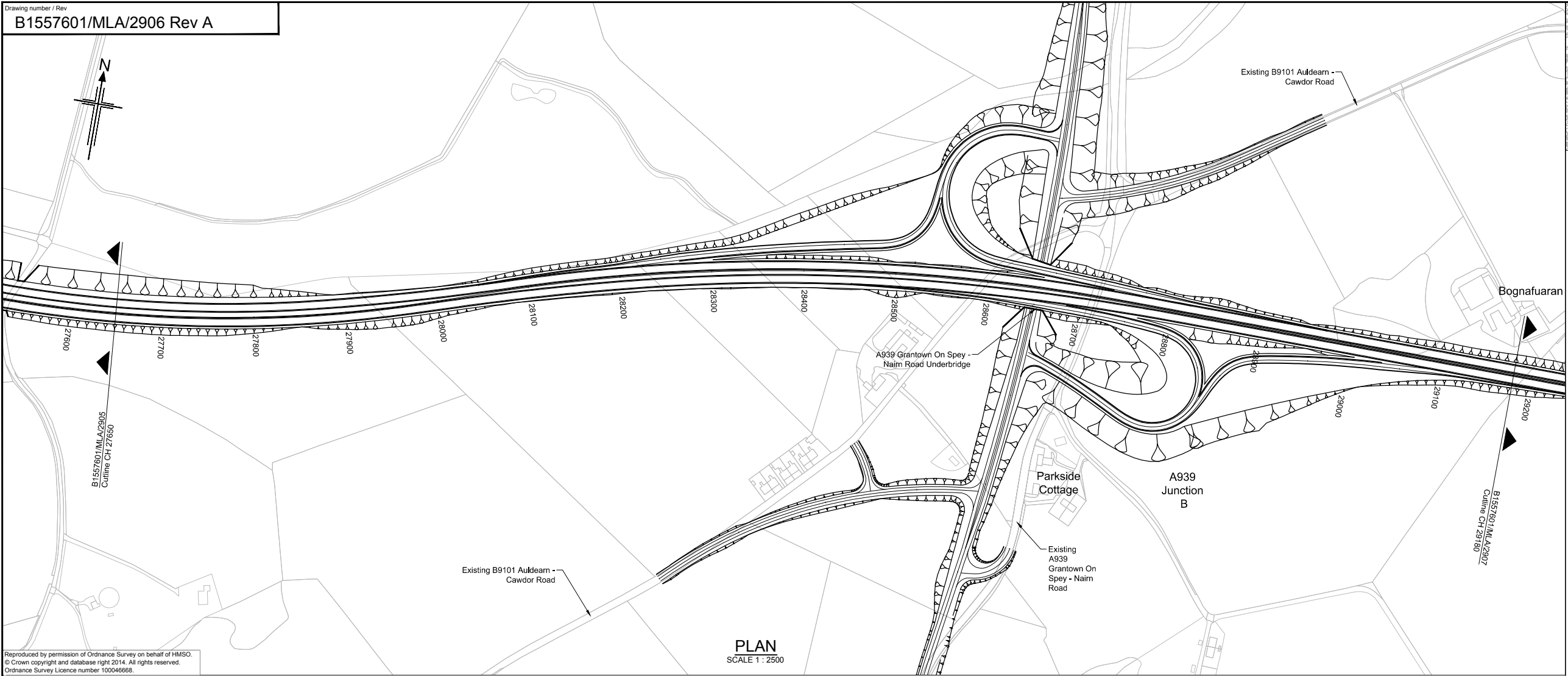
Drawing status
PRELIMINARY

Scale	AS SHOWN @ A1	DO NOT SCALE
Jacobs No.	B1557601	

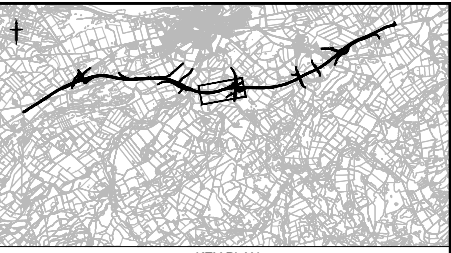
Drawing number
B1557601/MLA/2905

Rev
A

This drawing is not to be used in whole or part other than for the intended purpose and project as defined on this drawing. Refer to the contract for full terms and conditions.




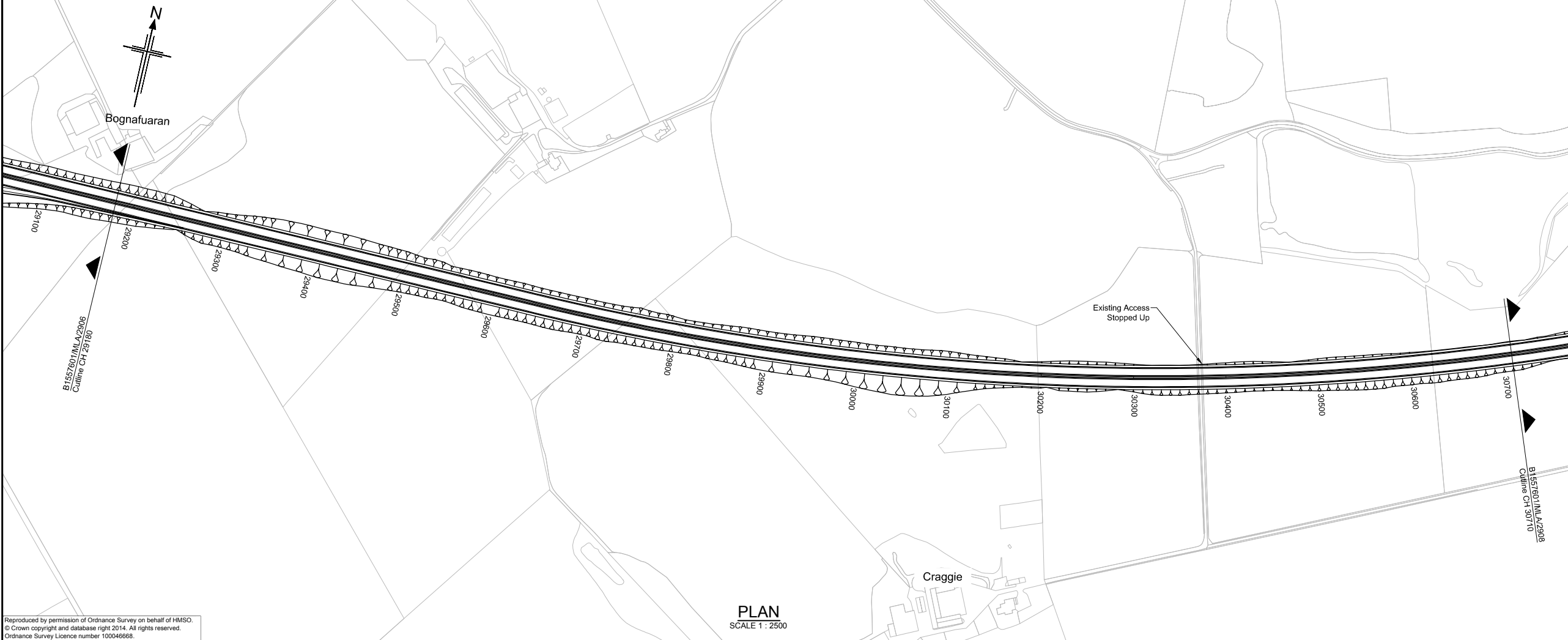
Reproduced by permission of Ordnance Survey on behalf of HMSO.
 © Crown copyright and database right 2014. All rights reserved.
 Ordnance Survey Licence number 100046668.



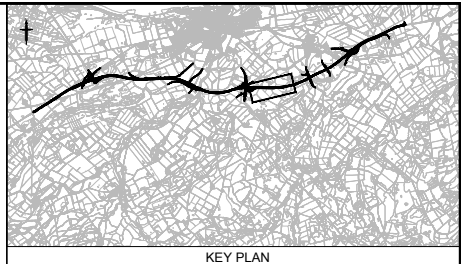
- NOTES:**
- All dimensions are in metres unless stated otherwise.
 - For Junction A939 B junction refer to drawing No.B1557601/MLA/913

This OS Mastermap was obtained in March 2014 and is for illustration purposes only.






Reproduced by permission of Ordnance Survey on behalf of HMSO.
 © Crown copyright and database right 2014. All rights reserved.
 Ordnance Survey Licence number 100046668.

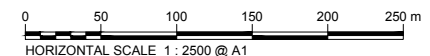


NOTES:
 1. All dimensions in metres unless stated otherwise.

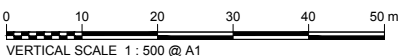
This OS Mastermap was obtained in March 2014 and is for illustration purposes only.



PROF. DESIGN	GRADIENT	EXIS. GROUND	HORIZONTAL	VERTICAL	CHAINAGE
49.195	1.769	49.195			29180.000
49.165	1.769	49.165			29200.000
49.643	1.744	49.643			29220.000
50.258	1.689	50.258			29240.000
51.152	1.634	51.152			29260.000
52.464	1.579	52.464			29280.000
53.583	1.525	53.583			29300.000
54.268	1.470	54.268			29320.000
55.152	1.415	55.152			29340.000
56.166	1.360	56.166			29360.000
57.741	1.305	57.741			29380.000
59.198	1.250	59.198			29400.000
59.541	1.195	59.541			29420.000
58.021	1.140	58.021			29440.000
56.613	1.085	56.613			29460.000
55.040	1.030	55.040			29480.000
53.380	0.975	53.380			29500.000
51.668	0.920	51.668			29520.000
49.866	0.865	49.866			29540.000
47.931	0.810	47.931			29560.000
45.866	0.755	45.866			29580.000
43.681	0.700	43.681			29600.000
41.377	0.645	41.377			29620.000
38.964	0.590	38.964			29640.000
36.450	0.535	36.450			29660.000
33.837	0.480	33.837			29680.000
31.125	0.425	31.125			29700.000
28.313	0.370	28.313			29720.000
25.401	0.315	25.401			29740.000
22.389	0.260	22.389			29760.000
19.277	0.205	19.277			29780.000
16.065	0.150	16.065			29800.000
12.753	0.095	12.753			29820.000
9.341	0.040	9.341			29840.000
5.829	-0.015	5.829			29860.000
2.217	-0.070	2.217			29880.000
-1.495	-0.125	-1.495			29900.000
-4.207	-0.180	-4.207			29920.000
-6.919	-0.235	-6.919			29940.000
-9.631	-0.290	-9.631			29960.000
-12.343	-0.345	-12.343			29980.000
-15.055	-0.400	-15.055			30000.000
-17.767	-0.455	-17.767			30020.000
-20.479	-0.510	-20.479			30040.000
-23.191	-0.565	-23.191			30060.000
-25.903	-0.620	-25.903			30080.000
-28.615	-0.675	-28.615			30100.000
-31.327	-0.730	-31.327			30120.000
-34.039	-0.785	-34.039			30140.000
-36.751	-0.840	-36.751			30160.000
-39.463	-0.895	-39.463			30180.000
-42.175	-0.950	-42.175			30200.000
-44.887	-1.005	-44.887			30220.000
-47.599	-1.060	-47.599			30240.000
-50.311	-1.115	-50.311			30260.000
-53.023	-1.170	-53.023			30280.000
-55.735	-1.225	-55.735			30300.000
-58.447	-1.280	-58.447			30320.000
-61.159	-1.335	-61.159			30340.000
-63.871	-1.390	-63.871			30360.000
-66.583	-1.445	-66.583			30380.000
-69.295	-1.500	-69.295			30400.000
-72.007	-1.555	-72.007			30420.000
-74.719	-1.610	-74.719			30440.000
-77.431	-1.665	-77.431			30460.000
-80.143	-1.720	-80.143			30480.000
-82.855	-1.775	-82.855			30500.000
-85.567	-1.830	-85.567			30520.000
-88.279	-1.885	-88.279			30540.000
-90.991	-1.940	-90.991			30560.000
-93.703	-1.995	-93.703			30580.000
-96.415	-2.050	-96.415			30600.000
-99.127	-2.105	-99.127			30620.000
-101.839	-2.160	-101.839			30640.000
-104.551	-2.215	-104.551			30660.000
-107.263	-2.270	-107.263			30680.000
-110.075	-2.325	-110.075			30700.000
-112.787	-2.380	-112.787			30710.000



LONGITUDINAL SECTION (CHAINAGE 29180m TO 30710m)



A	08/09/14	DMRB Stage 2 Report	DAD	CMM	GAH	EHB
Rev	Rev. Date	Purpose of revision	Drawn	Checked	Rev'd	Apprv'd

JACOBS
 95 Bothwell St, Glasgow, G2 7HX
 Tel: +44(0)141 243 8000 Fax: +44(0)141 226 3109
 www.jacobs.com

Client

 TRANSPORT SCOTLAND
 COMHAIL ALBA

Project

 A96 DUALLING
 INVERNESS TO NAIRN
 (incl. Nairn Bypass)

Drawing title
**DMRB STAGE 2
 NAIRN BYPASS
 OPTION 2I PLAN & PROFILE
 CH 29180 TO CH 30710**

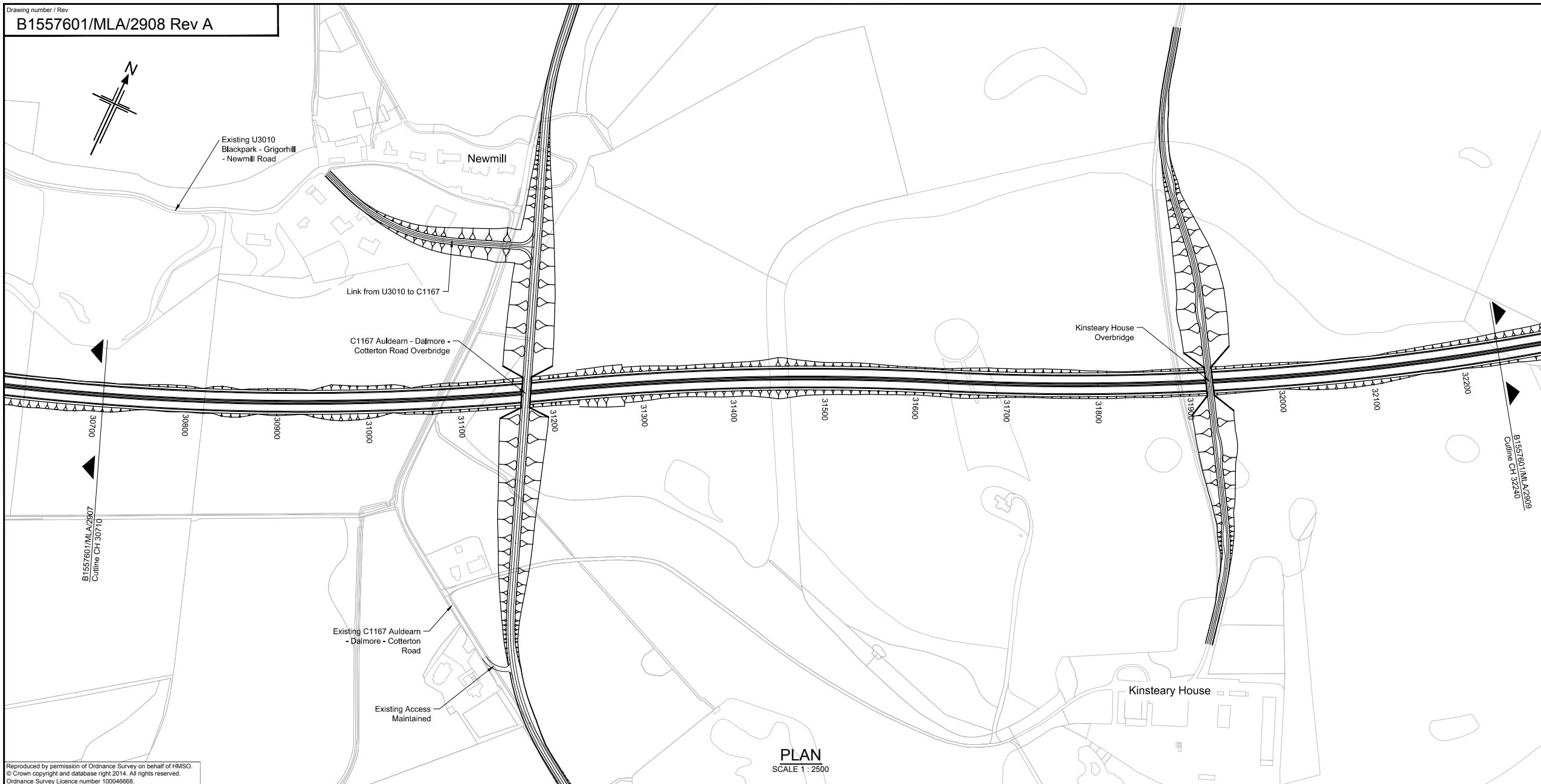
Drawing status
PRELIMINARY

Scale	AS SHOWN @ A1	DO NOT SCALE
Jacobs No.	B1557601	

Drawing number
B1557601/MLA/2907

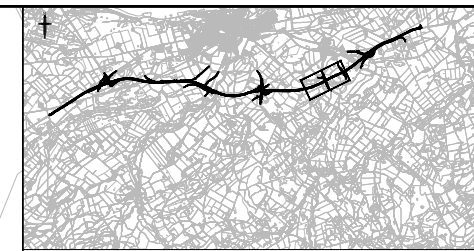
Rev
A

This drawing is not to be used in whole or part other than for the intended purpose and project as defined on this drawing. Refer to the contract for full terms and conditions.



PLAN
 SCALE 1 : 2500

Reproduced by permission of Ordnance Survey on behalf of HMSO.
 © Crown copyright and database right 2014. All rights reserved.
 Ordnance Survey Licence number 100046668.



KEY PLAN

NOTES:

- All dimensions in metres unless stated otherwise.

This OS Mastermap was obtained in March 2014 and is for illustration purposes only.

A	08/09/14	DMRB Stage 2 Report	DAD	CMM	GAH	EHB
Rev	Rev. Date	Purpose of revision	Drawn	Checked	Rev'd	Appr'd

JACOBS

95 Bothwell St, Glasgow, G2 7HX
 Tel: +44(0)141 243 8000 Fax: +44(0)141 226 3109
 www.jacobs.com



**DMRB STAGE 2
 NAIRN BYPASS
 OPTION 2I PLAN & PROFILE
 CH 30710 TO CH 32240**

Drawing status: **PRELIMINARY**

Scale: AS SHOWN @ A1 | DO NOT SCALE


Jacobs No. B1557601

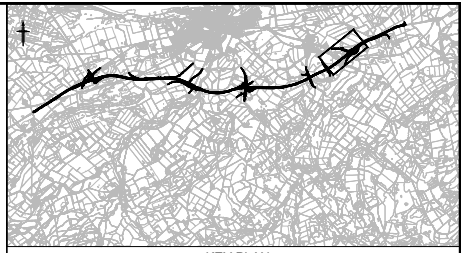
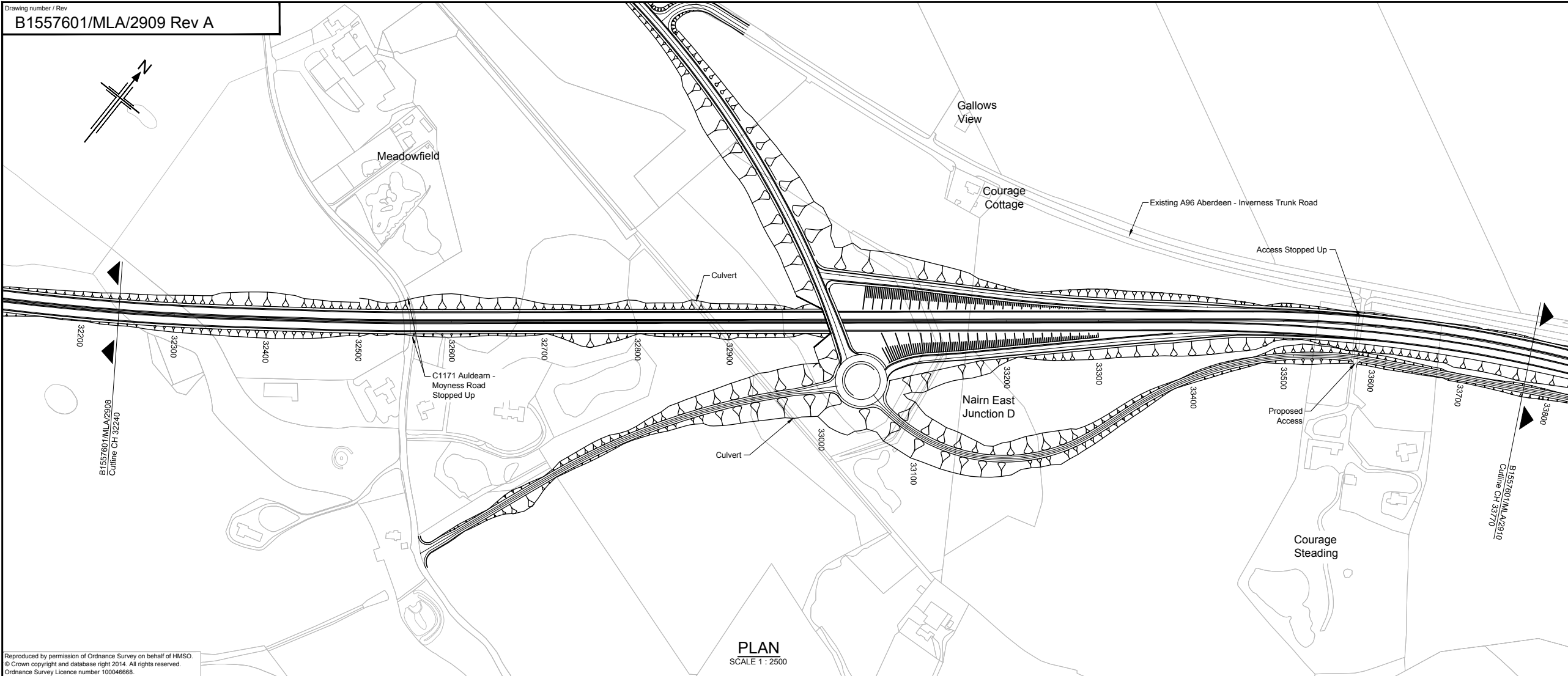
Client no.

Drawing number: **B1557601/MLA/2908**

Rev: **A**

This drawing is not to be used in whole or part other than for the intended purpose and project as defined on this drawing. Refer to the contract for full terms and conditions.

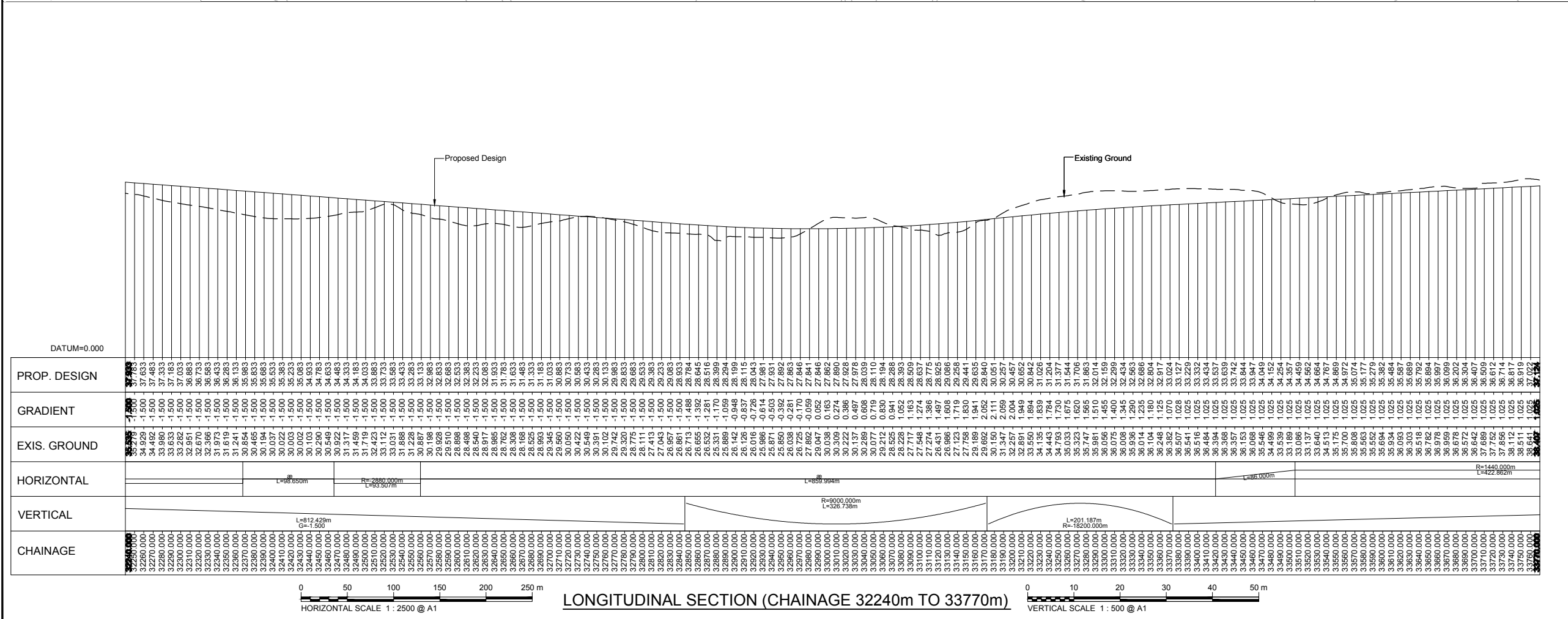




NOTES:
 1. All dimensions are in metres unless stated otherwise.
 2. For Nairn East Junction D refer to drawing No. B1557601/MLA/2914

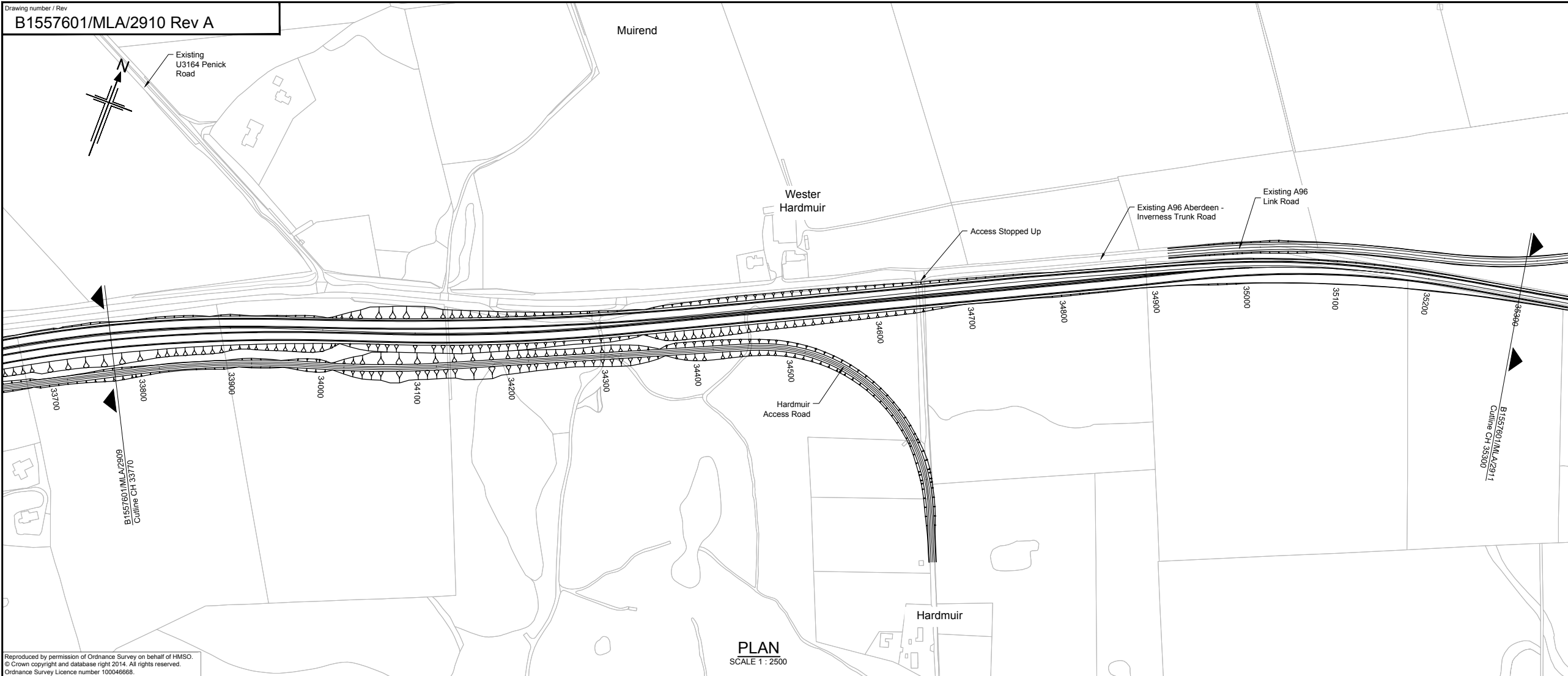
Reproduced by permission of Ordnance Survey on behalf of HMSO.
 © Crown copyright and database right 2014. All rights reserved.
 Ordnance Survey Licence number 100046668.

This OS Mastermap was obtained in March 2014 and is for illustration purposes only.

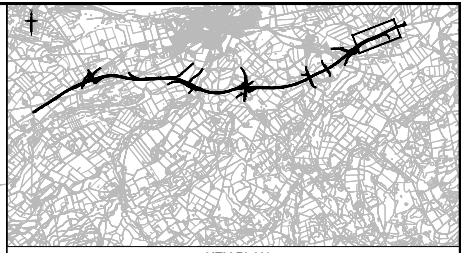


A	08/09/2014	DMRB Stage 2 Report	DAD	CMM	GAH	EHB
Rev	Rev. Date	Purpose of revision	Drawn	Checked	Rev'd	Appr'd



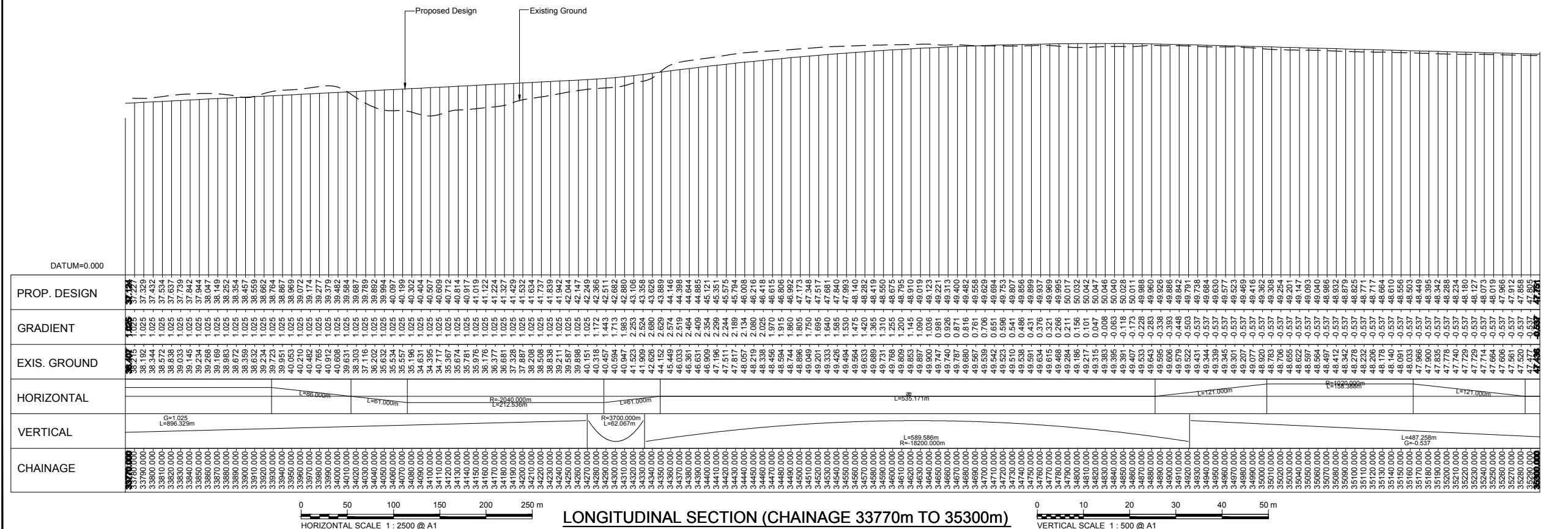


Reproduced by permission of Ordnance Survey on behalf of HMSO. © Crown copyright and database right 2014. All rights reserved. Ordnance Survey Licence number 100046668.



NOTES:
1. All dimensions in metres unless stated otherwise.

This OS Mastermap was obtained in March 2014 and is for illustration purposes only.



A	08/09/14	DMRB Stage 2 Report	DAD	CMM	GAH	EHB
Rev	Rev. Date	Purpose of revision	Drawn	Checked	Rev'd	Apprv'd

JACOBS
95 Bothwell St, Glasgow, G2 7HX
Tel: +44(0)141 243 8000 Fax: +44(0)141 226 3109
www.jacobs.com

Client

Project

Drawing title
**DMRB STAGE 2
NAIRN BYPASS
OPTION 2I PLAN & PROFILE
CH 33770 TO CH 35300**

Drawing status
PRELIMINARY

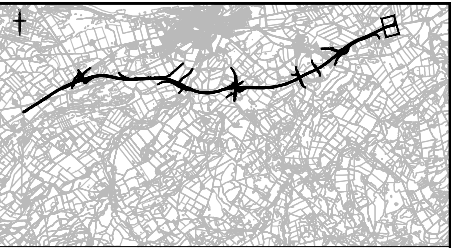
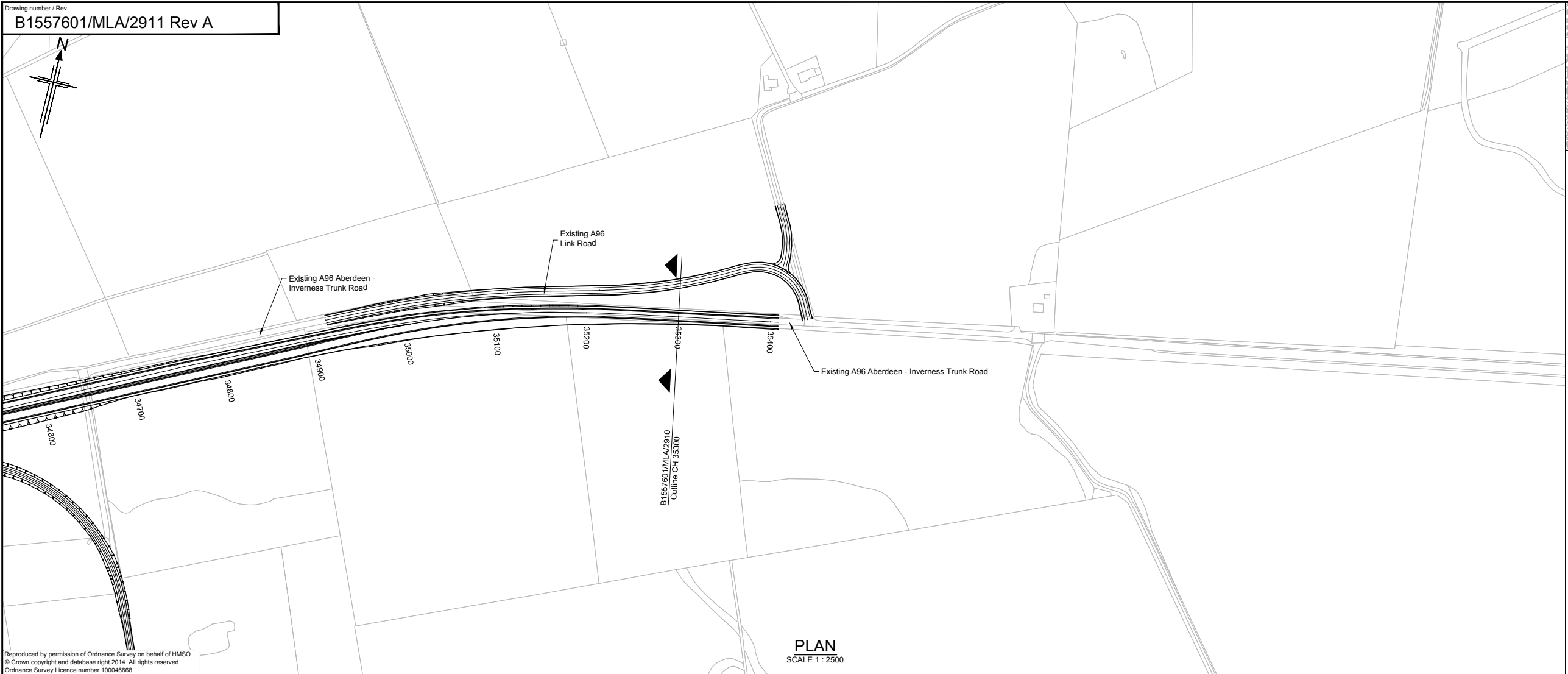
Scale
AS SHOWN @ A1 | DO NOT SCALE

Jacobs No. B1557601

Drawing number
B1557601/MLA/2910

Rev
A

This drawing is not to be used in whole or part other than for the intended purpose and project as defined on this drawing. Refer to the contract for full terms and conditions.



KEY PLAN

NOTES:
 1. All dimensions in metres unless stated otherwise.

Reproduced by permission of Ordnance Survey on behalf of HMSO.
 © Crown copyright and database right 2014. All rights reserved.
 Ordnance Survey Licence number 100046668.

PLAN
 SCALE 1 : 2500

This OS Mastermap was obtained in March 2014 and is for illustration purposes only.

A	08/09/14	DMRB Stage 2 Report	DAD	CMM	GAH	EBH
Rev	Rev. Date	Purpose of revision	Drawn	Checked	Rev'd	Appr'd



Drawing title
**DMRB STAGE 2
 NAIRN BYPASS
 OPTION 21 PLAN & PROFILE
 CH 35300 TO CH 35408.463**

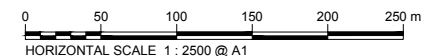
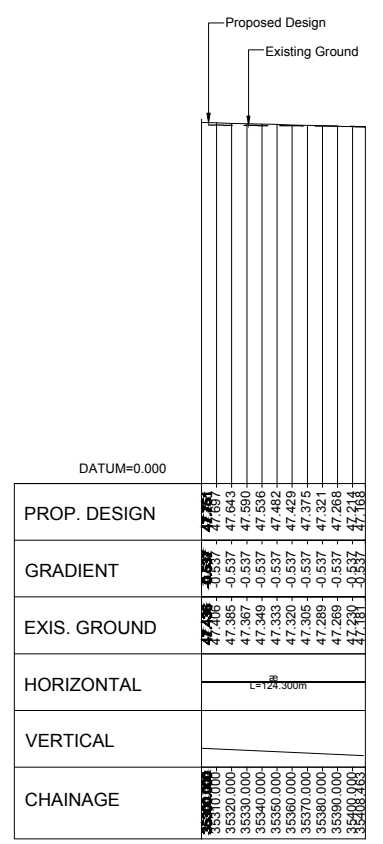
Drawing status
PRELIMINARY

Scale
 AS SHOWN @ A1 DO NOT SCALE


Jacobs No.
 B1557601

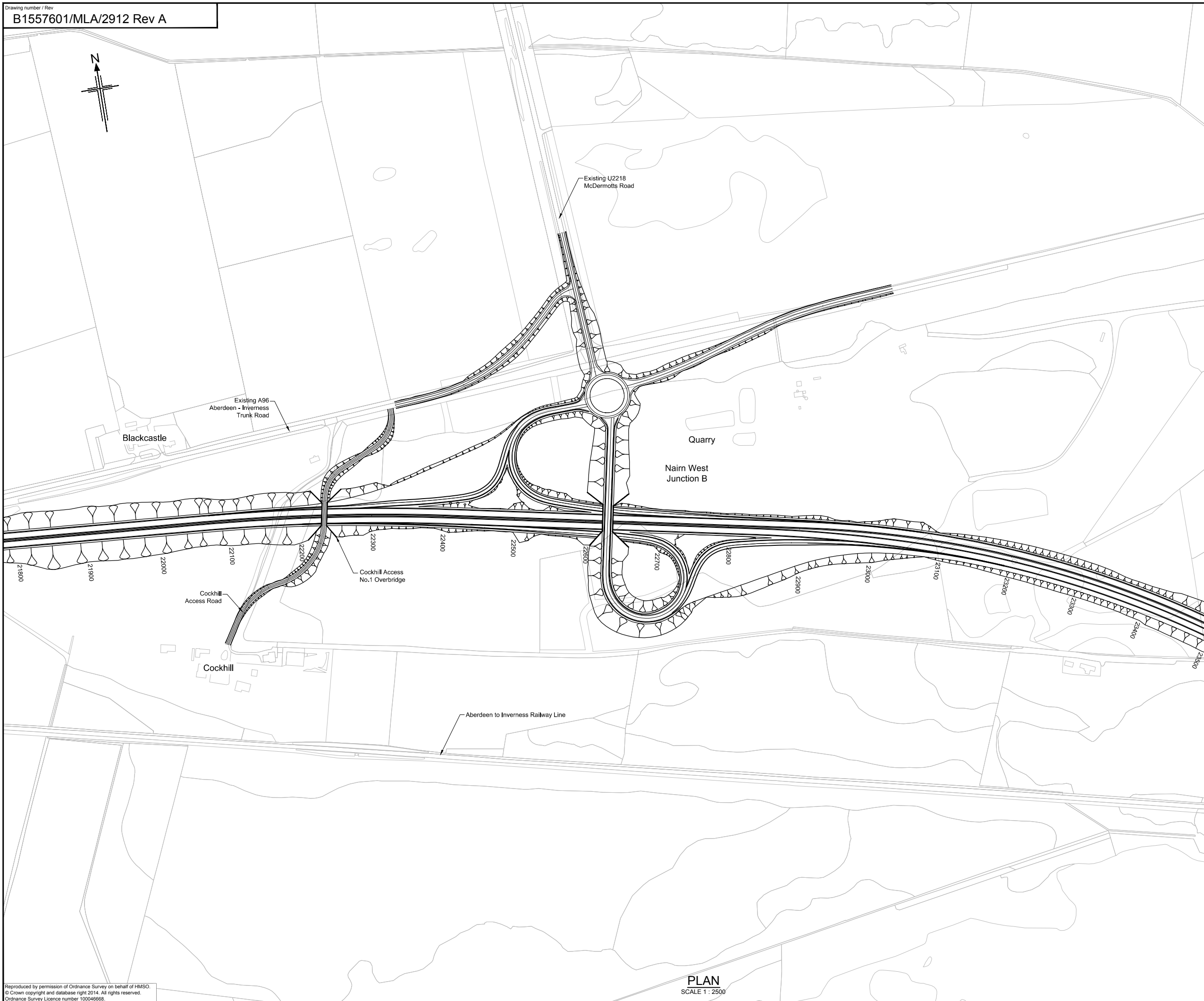
Drawing number
B1557601/MLA/2911

Rev
A
 This drawing is not to be used in whole or part other than for the intended purpose and project as defined on this drawing. Refer to the contract for full terms and conditions.



LONGITUDINAL SECTION (CHAINAGE 35300m TO 35408.463)





KEY PLAN

NOTES:
 1. All dimensions in metres unless stated otherwise.

This OS Mastermap was obtained in March 2014 and is for illustration purposes only.

A	08/09/14	DMRB Stage 2 Report	DAD	CMM	GAH	EBH
Rev	Rev. Date	Purpose of revision	Drawn	Checked	Rev'd	Apprv'd

JACOBS
 95 Bothwell St, Glasgow, G2 7HX
 Tel: +44(0)141 243 8000 Fax: +44(0)141 226 3109
 www.jacobs.com

Client

TRANSPORT SCOTLAND
 COMHALT ALBA

Project

A96
DUALLING
 INVERNESS TO NAIRN
 (incl. Nairn Bypass)

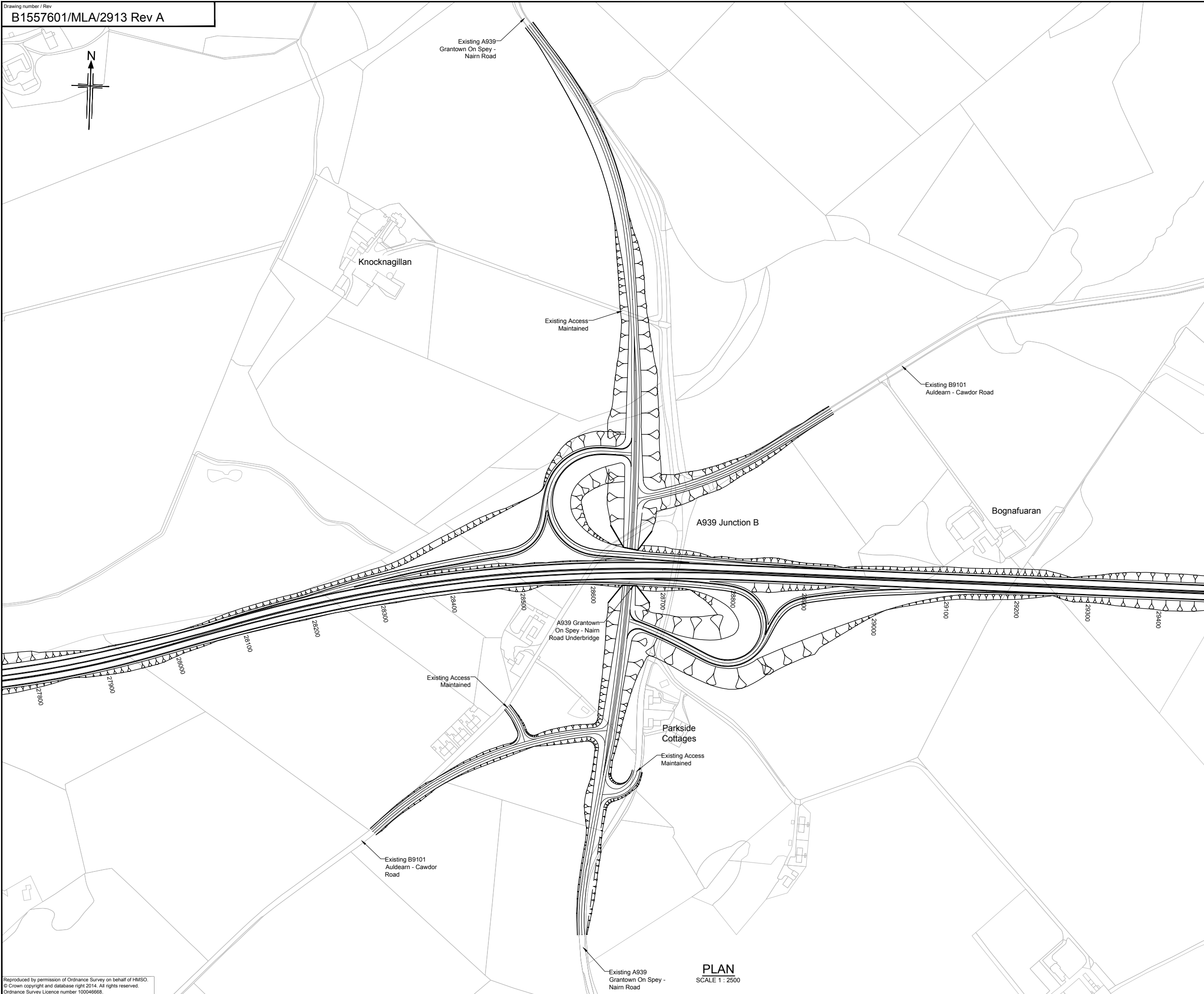
Drawing title
**DMRB STAGE 2
 NAIRN BYPASS
 NAIRN WEST JUNCTION B
 OPTION 2I**

Drawing status
PRELIMINARY

Scale	AS SHOWN @ A1	DO NOT SCALE
Jacobs No.	B1557601	
Client no.		

Drawing number	Rev
B1557601/MLA/2912	A

This drawing is not to be used in whole or part other than for the intended purpose and project as defined on this drawing. Refer to the contract for full terms and conditions.



KEY PLAN

NOTES:
 1. All dimensions in metres unless stated otherwise.

This OS Mastermap was obtained in March 2014 and is for illustration purposes only.

A	08/09/14	DMRB Stage 2 Report	DAD	CMM	GAH	EHB
Rev	Rev. Date	Purpose of revision	Drawn	Checked	Rev'd	Apprv'd



Drawing title
**DMRB STAGE 2
 NAIRN BYPASS
 A939 JUNCTION B
 OPTION 2I**

Drawing status
PRELIMINARY

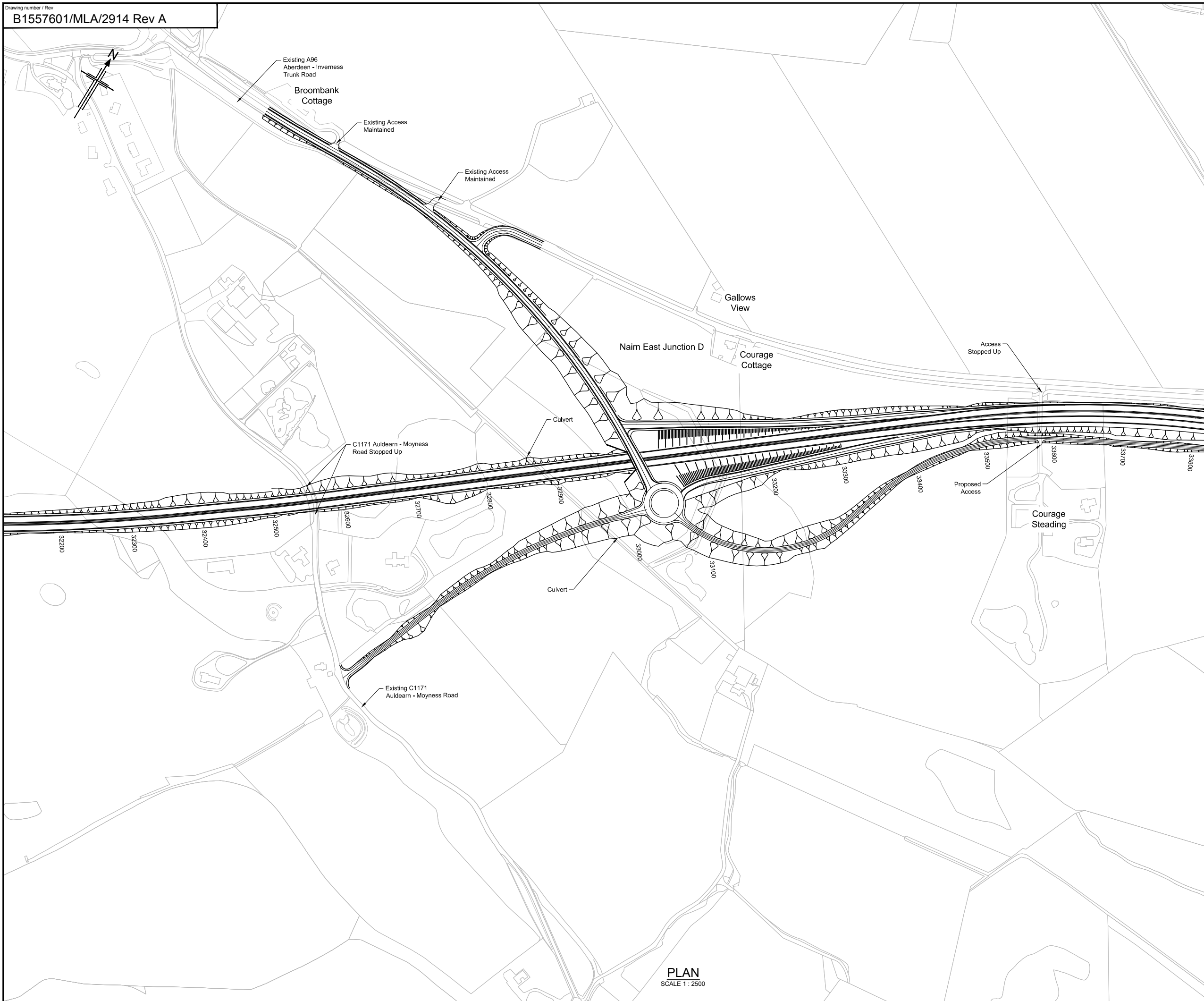
Scale AS SHOWN @ A1 DO NOT SCALE
 Jacobs No. B1557601
 Client no.

Drawing number
B1557601/MLA/2913 Rev **A**

This drawing is not to be used in whole or part other than for the intended purpose and project as defined on this drawing. Refer to the contract for full terms and conditions.

Reproduced by permission of Ordnance Survey on behalf of HMSO.
 © Crown copyright and database right 2014. All rights reserved.
 Ordnance Survey Licence number 100046668.

PLAN
 SCALE 1 : 2500



KEY PLAN

NOTES:

1. All dimensions in metres unless stated otherwise.

This OS Mastermap was obtained in March 2014 and is for illustration purposes only.

Rev	Rev. Date	Purpose of revision	Drawn	Checked	Rev'd	Appr'd
A	08/09/14	DMRB Stage 2 Report	DAD	CMM	GAH	EBH

JACOBS

95 Bothwell St, Glasgow, G2 7HX
 Tel: +44(0)141 243 8000 Fax: +44(0)141 226 3109
 www.jacobs.com

Client



TRANSPORT SCOTLAND
 COMH-DHAL ALBA

Project



Drawing title
**DMRB STAGE 2
 NAIRN BYPASS
 NAIRN EAST JUNCTION D
 OPTION 2I**

Drawing status
PRELIMINARY

Scale
AS SHOWN @ A1 DO NOT SCALE

Jacobs No.
B1557601

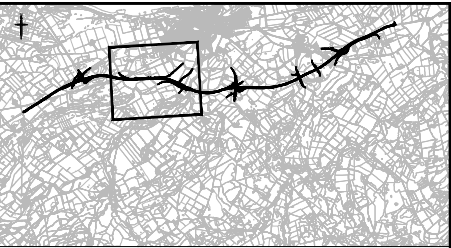
Client no.

Drawing number
B1557601/MLA/2914

Rev
A

PLAN
 SCALE 1 : 2500

This drawing is not to be used in whole or part other than for the intended purpose and project as defined on this drawing. Refer to the contract for full terms and conditions.

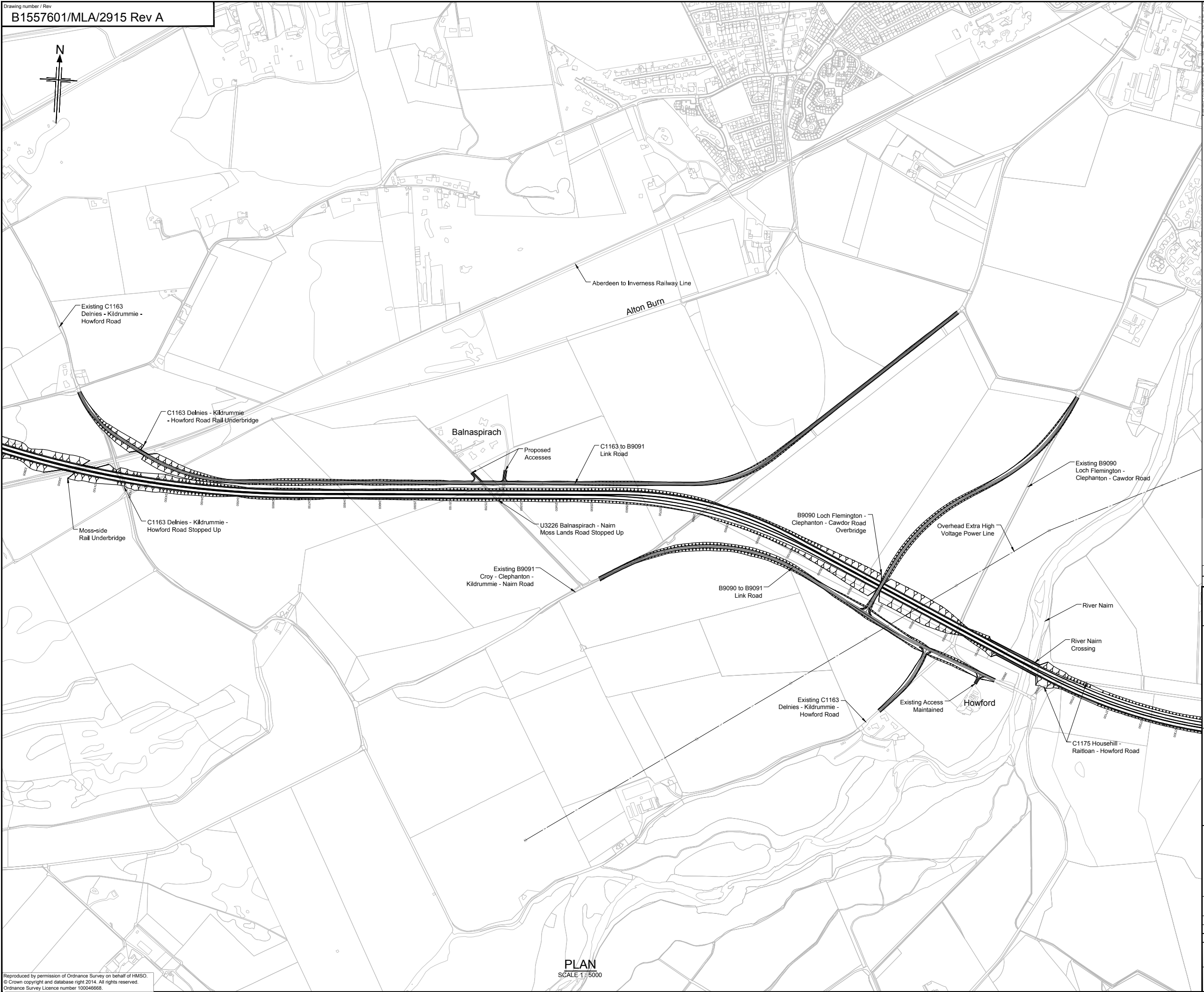


KEY PLAN

NOTES:

- All dimensions are in metres unless stated otherwise.

This OS Mastermap was obtained in March 2014 and is for illustration purposes only.



A	08/09/14	DMRB Stage 2 Report	DAD	CMM	GAH	EHB
Rev	Rev. Date	Purpose of revision	Drawn	Checked	Rev'd	Apprv'd

JACOBS
 95 Bothwell St, Glasgow, G2 7HX
 Tel: +44(0)141 243 8000 Fax: +44(0)141 226 3109
 www.jacobs.com



Drawing title
**DMRB STAGE 2
 NAIRN BYPASS
 SIDE ROAD B9090 AND B9091
 OPTION 2I**

Drawing status
PRELIMINARY

Scale
AS SHOWN @ A1 DO NOT SCALE

Jacobs No.
B1557601

Drawing number
B1557601/MLA/2915

Reproduced by permission of Ordnance Survey on behalf of HMSO.
 © Crown copyright and database right 2014. All rights reserved.
 Ordnance Survey Licence number 100046668.

PLAN
 SCALE 1:5000