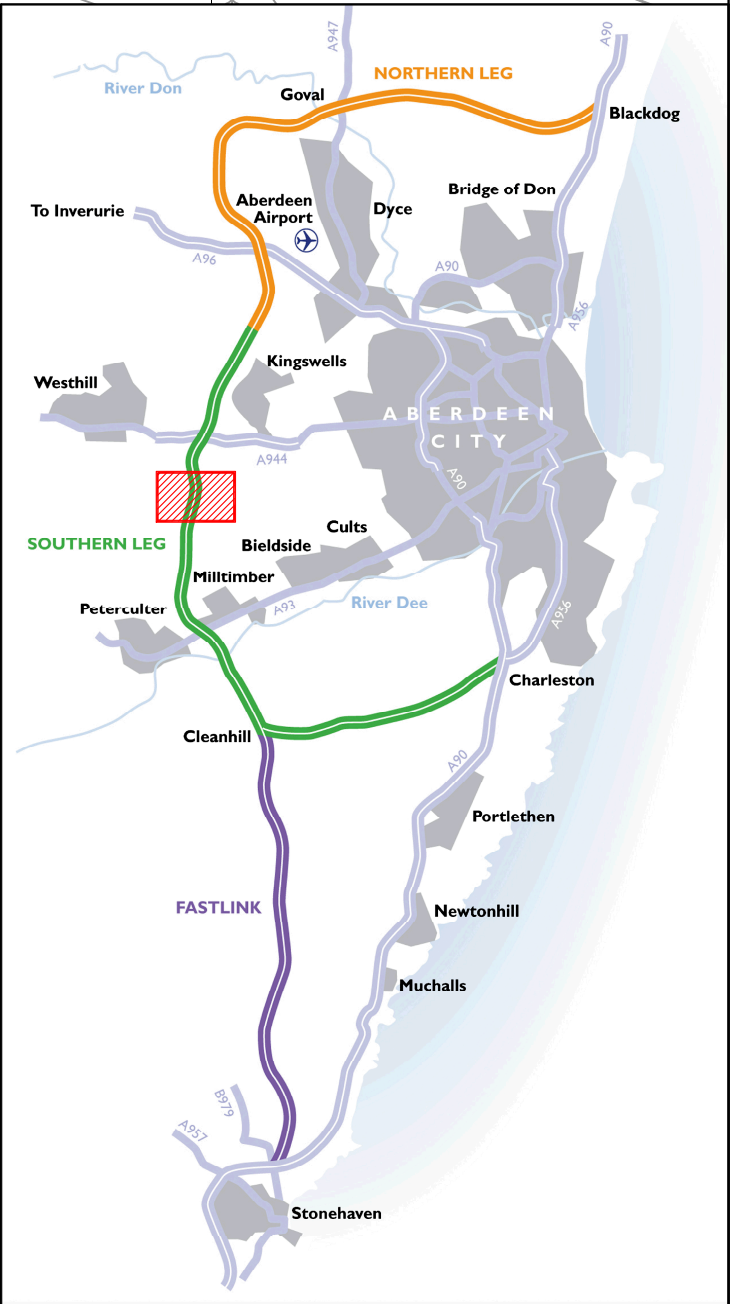
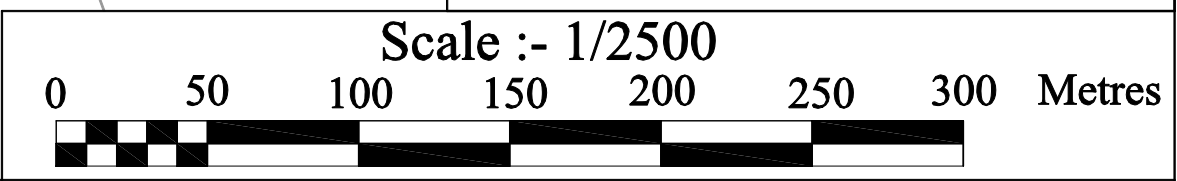




Based upon the Ordnance Survey mapping with the permission of Ordnance Survey on behalf of the Controller of Her Majesty's Stationery Office © Crown Copyright 2010. Unauthorised reproduction infringes Crown Copyright and may lead to prosecution or civil proceedings. Scottish Executive Licence number: SE100020540 (2010).



Location Plan  
(Not to Scale)



 <p>TRANSPORT SCOTLAND</p> <p>An agency of  SCOTTISH EXECUTIVE</p>	<p><b>KEY</b></p> <ul style="list-style-type: none"><li><span style="border: 1px solid pink; padding: 2px;">PINK</span> LAND TO BE ACQUIRED</li><li><span style="border: 1px solid blue; padding: 2px;">BLUE</span> SERVITUDE RIGHT TO BE ACQUIRED</li><li><span style="border: 1px solid green; padding: 2px;">GREEN</span> TEMPORARY SERVITUDE RIGHT TO BE ACQUIRED</li></ul>	<p>RYC/G109/10</p>	<p>THE A90 (ABERDEEN WESTERN PERIPHERAL ROUTE) SPECIAL ROAD AND THE A956 (ABERDEEN WESTERN PERIPHERAL ROUTE) SPECIAL ROAD COMPULSORY PURCHASE ORDER 2010 CPO SHEET 16 OF 38</p>
--	---	--------------------	---