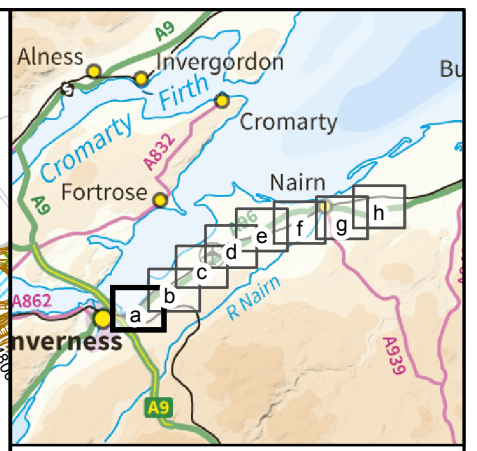
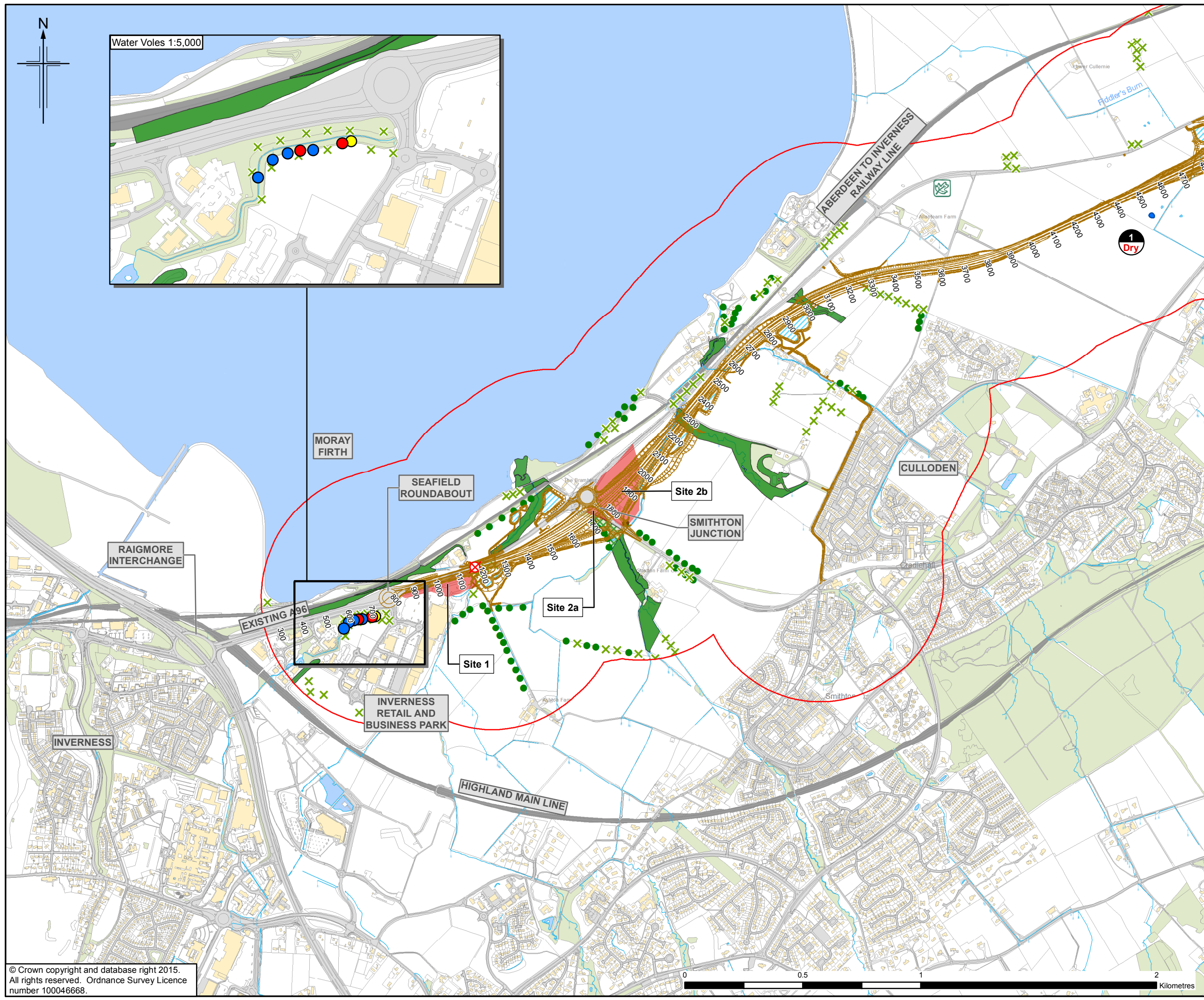
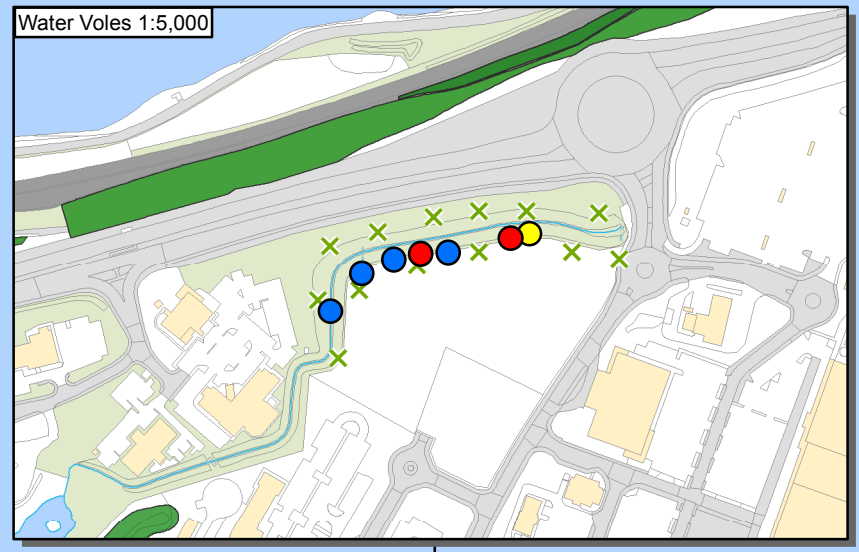


Water Voles 1:5,000



- Legend**
- Proposed Scheme (as per Draft Orders)
 - SUDS (e.g. Basin or Pond)*
 - 500m Study Area
- Woodland and Trees**
- Broadleaved Woodland
 - Coniferous Woodland
 - Recently Felled Woodland
 - Mixed Plantation Woodland
 - Dense/Continuous Scrub
 - Scattered Broadleaved Trees
 - Scattered Coniferous Trees
 - Scattered Scrub
- Plants** **Wildlife Vehicle Incident**
- Plants
 - Wildlife Vehicle Incident
- Red Squirrel**
- Feeding
 - Sighting
- Reptile**
- Reptile Sightings (Count Recorded)
 - Reptile Survey Areas
- Water Voles**
- Feeding
 - Latrine/Droppings
 - Holes
- Waterbody**
- Amphibian Waterbody
 - Waterbody Number
 - Habitat Suitability Index (HSI)
 - Great Crested Newt (GCN) Waterbody

* Actual shape of pond/basin will be subject to detailed design

Rev.	Rev. Date	Purpose of revision	Orig/Dwn	Checkd	Rev'd	Apprv'd
0	NOV 2016	ES Publication	HM	JF	PG	ENG

JACOBS
 16 Bedford Street, Glasgow, G2 7NK, UK
 Tel: +44(0)141 243 8000 Fax: +44(0)141 228 3109
 www.jacobs.com

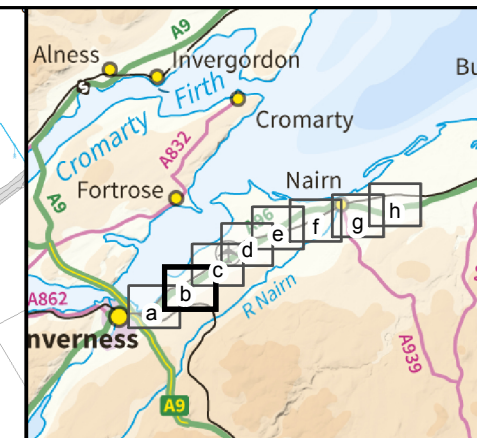
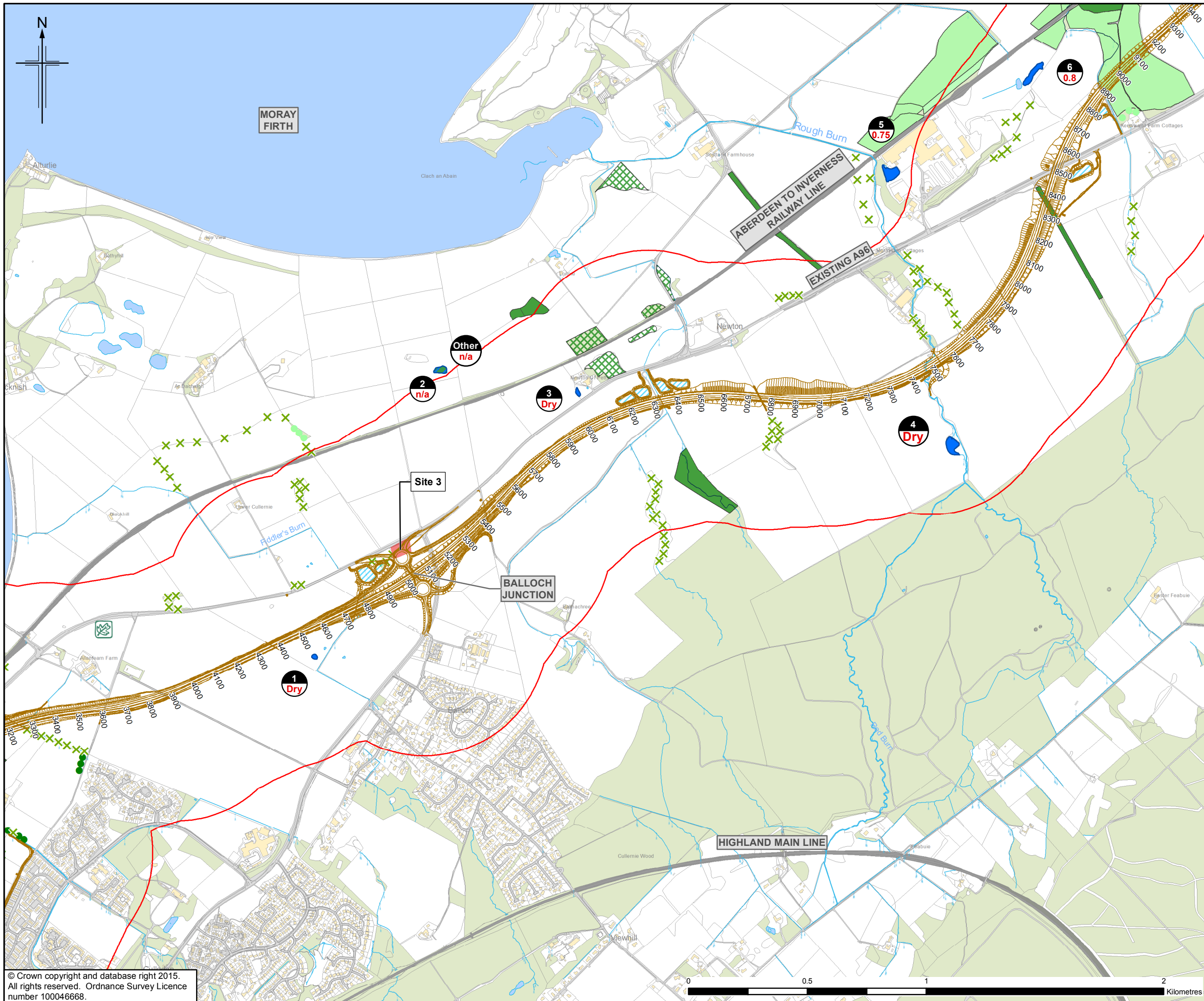


Figure 11.6a
Environmental Statement
Protected Species

Sheet 1 of 8

Drawing Status	FINAL
Scale	1:15,000 @ A3 DO NOT SCALE
Jacobs No.	B2103500
BIM No.	
Drawing number	B2103500/EN/EIA/DR/1106a Rev 0

This drawing is not to be used in whole or part other than for the intended purpose and project as defined on this drawing. Refer to the contract for full terms and conditions.



- Legend**
- Proposed Scheme (as per Draft Orders)
 - SUDS (e.g. Basin or Pond)*
 - 500m Study Area
 - Woodland and Trees**
 - Broadleaved Woodland
 - Coniferous Woodland
 - Recently Felled Woodland
 - Mixed Plantation Woodland
 - Dense/Continuous Scrub
 - Scattered Broadleaved Trees
 - Scattered Coniferous Trees
 - Scattered Scrub
 - Plants
 - Wildlife Vehicle Incident
 - Red Squirrel**
 - Feeding
 - Sighting
 - Reptile**
 - Reptile Sightings (Count Recorded)
 - Reptile Survey Areas
 - Water Voles**
 - Feeding
 - Holes
 - Latrine/Droppings
 - Waterbody**
 - Amphibian Waterbody
 - Waterbody Number
 - Habitat Suitability Index (HSI)
 - Great Crested Newt (GCN) Waterbody

* Actual shape of pond/basin will be subject to detailed design

0	NOV 2016	ES Publication	HM	JF	PG	ENG
Rev.	Rev. Date	Purpose of revision	Orig/Dwn	Checked	Rev'd	Apprv'd

JACOBS
 66 Belford Street, Glasgow, G2 7NK, UK
 Tel: +44(0)141 243 8000 Fax: +44(0)141 226 3109
 www.jacobs.com

Client

 TRANSPORT SCOTLAND
 COMHDAIL ALBA

Project

A96
 DUALLING
 INVERNESS TO NAIRN
 (incl. Nairn Bypass)

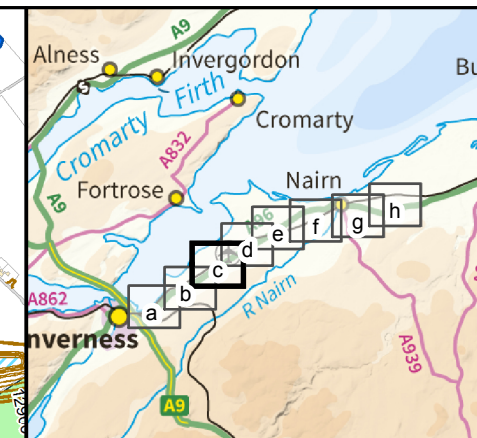
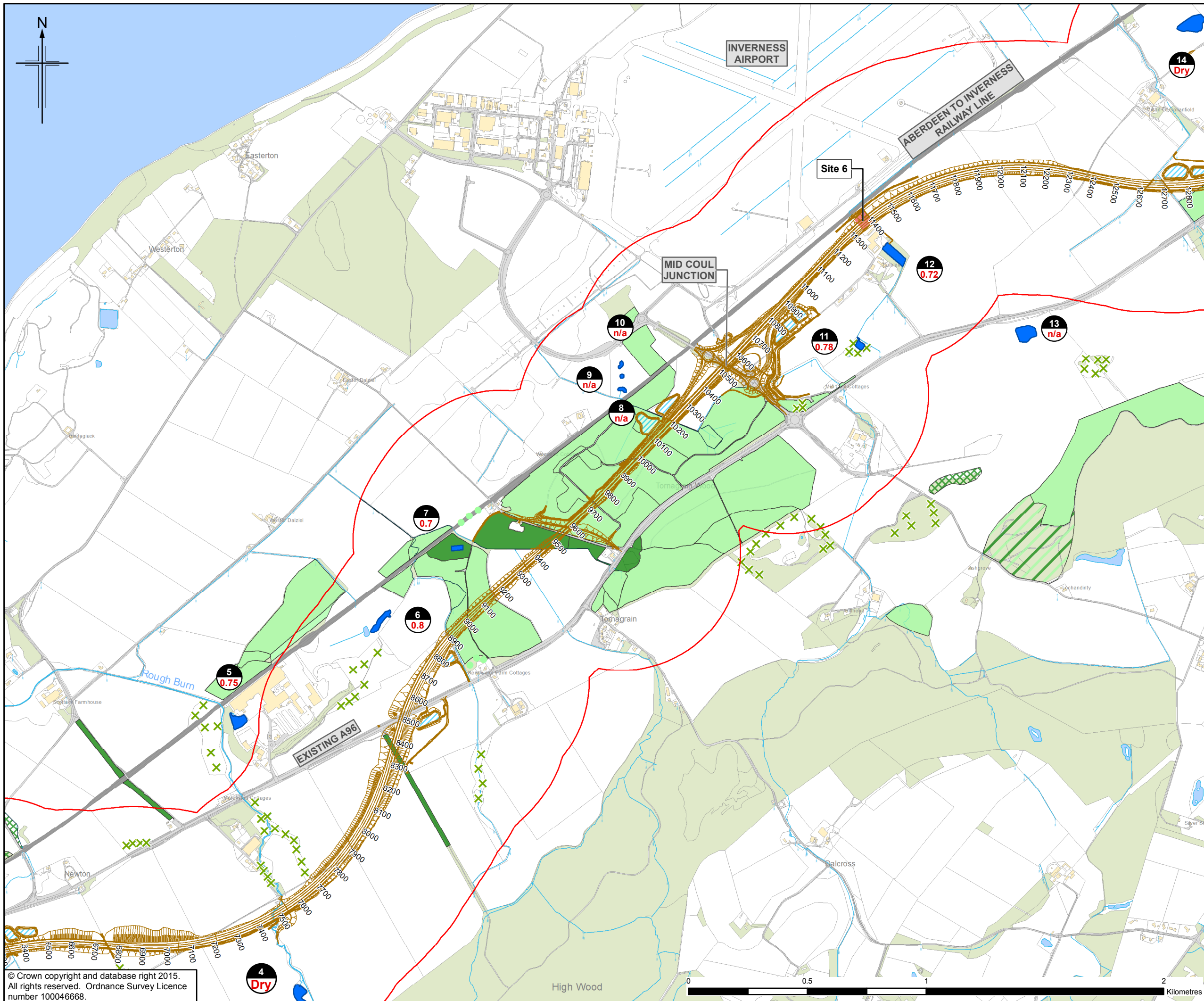
Drawing title
Figure 11.6b
Environmental Statement
Protected Species

Sheet 2 of 8

Drawing Status	FINAL	
Scale	1:15,000 @ A3	DO NOT SCALE
Jacobs No.	B2103500	
BIM No.		
Drawing number	B2103500/EN/EIA/DR/1106b	Rev 0

This drawing is not to be used in whole or part other than for the intended purpose and project as defined on this drawing. Refer to the contract for full terms and conditions.

© Crown copyright and database right 2015.
 All rights reserved. Ordnance Survey Licence number 100046668.



- Legend**
- Proposed Scheme (as per Draft Orders)
 - SUDS (e.g. Basin or Pond)*
 - 500m Study Area
- Woodland and Trees**
- Broadleaved Woodland
 - Coniferous Woodland
 - Recently Felled Woodland
 - Mixed Plantation Woodland
 - Dense/Continuous Scrub
 - Scattered Broadleaved Trees
 - Scattered Coniferous Trees
 - Scattered Scrub
 - Plants
 - Wildlife Vehicle Incident
- Red Squirrel**
- Feeding
 - Sighting
- Reptile**
- Reptile Sightings (Count Recorded)
 - Reptile Survey Areas
- Water Voles**
- Feeding
 - Latrine/Droppings
 - Holes
- Waterbody**
- Amphibian Waterbody
 - Waterbody Number
 - Habitat Suitability Index (HSI)
 - Great Crested Newt (GCN) Waterbody
- * Actual shape of pond/basin will be subject to detailed design

0	NOV 2016	ES Publication	HM	JF	PG	ENG
Rev.	Rev. Date	Purpose of revision	Orig/Dwn	Checked	Rev'd	Apprv'd

JACOBS
 16 Bedford Street, Glasgow, G2 7NK, UK
 Tel: +44(0)141 243 8000 Fax: +44(0)141 226 3109
 www.jacobs.com



A96
DUALLING
 INVERNESS TO NAIRN
 (incl. Nairn Bypass)

Figure 11.6c
Environmental Statement
Protected Species

Sheet 3 of 8

Drawing Status: FINAL

Scale: 1:15,000 @ A3 DO NOT SCALE

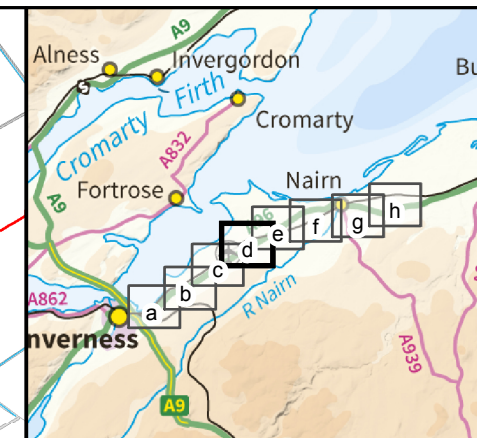
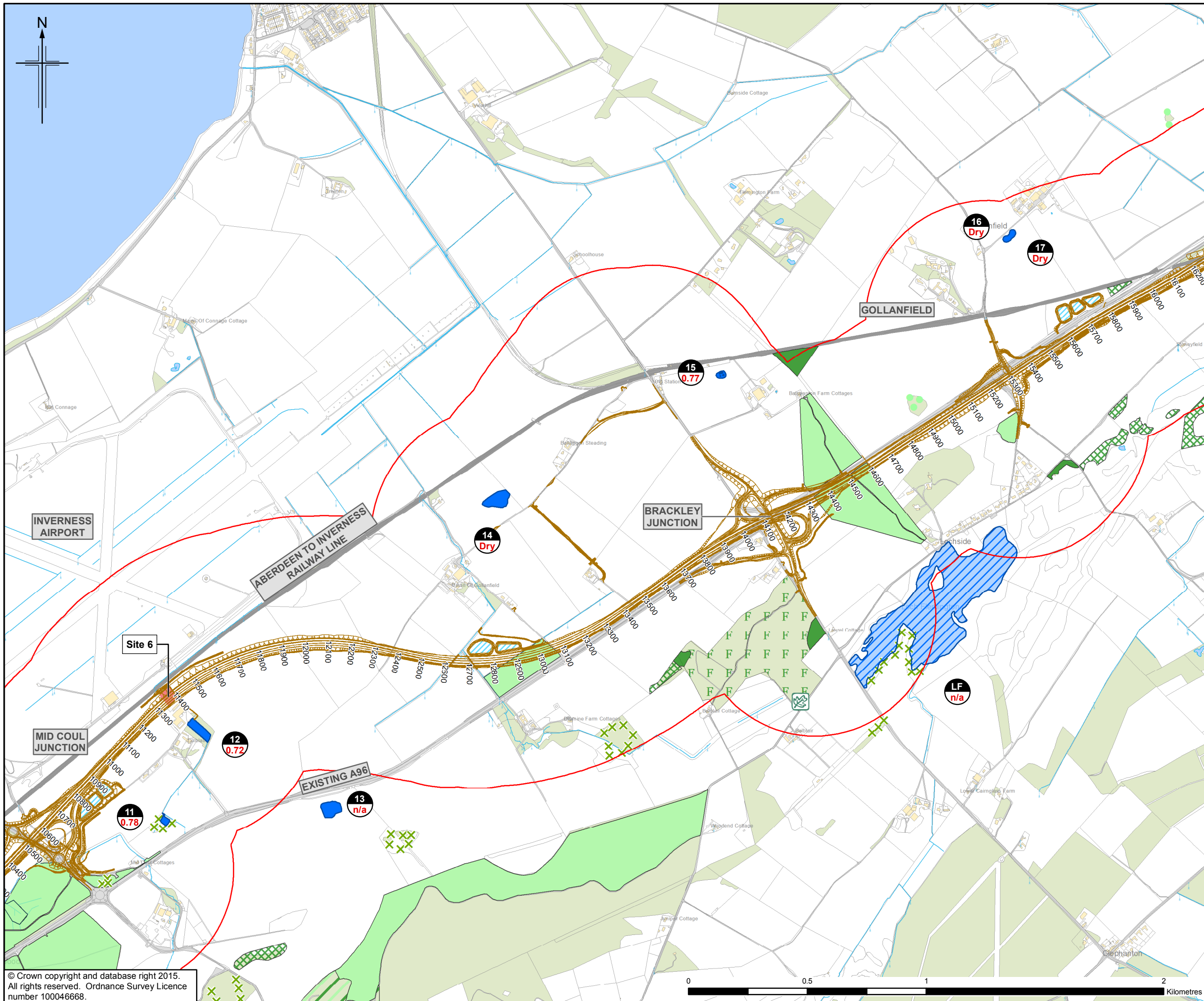
Jacobs No. B2103500

BIM No.

Drawing number: B2103500/EN/EIA/DR/1106c Rev 0

This drawing is not to be used in whole or part other than for the intended purpose and project as defined on this drawing. Refer to the contract for full terms and conditions.

© Crown copyright and database right 2015.
 All rights reserved. Ordnance Survey Licence
 number 100046668.



- Legend**
- Proposed Scheme (as per Draft Orders)
 - SUDS (e.g. Basin or Pond)*
 - 500m Study Area
- Woodland and Trees**
- Broadleaved Woodland
 - Coniferous Woodland
 - Recently Felled Woodland
 - Mixed Plantation Woodland
 - Dense/Continuous Scrub
 - Scattered Broadleaved Trees
 - Scattered Coniferous Trees
 - Scattered Scrub
- Plants**
- Wildlife Vehicle Incident
- Red Squirrel**
- Feeding
 - Sighting
- Reptile**
- Reptile Sightings (Count Recorded)
 - Reptile Survey Areas
- Water Voles**
- Feeding
 - Holes
 - Latrine/Droppings
- Waterbody**
- Amphibian Waterbody
 - Waterbody Number
 - Habitat Suitability Index (HSI)
 - Great Crested Newt (GCN) Waterbody

* Actual shape of pond/basin will be subject to detailed design

Rev.	Rev. Date	ES Position	HM	JF	PG	ENG
0	NOV 2016	ES Position	HM	JF	PG	ENG

JACOBS
 55 Belford Street, Glasgow, G2 7NK, UK
 Tel: +44(0)141 243 8000 Fax: +44(0)141 226 3109
 www.jacobs.com

Client

 TRANSPORT SCOTLAND
 COMHDAIL ALBA

Project

A96
 DUALLING
 INVERNESS TO NAIRN
 (incl. Nairn Bypass)

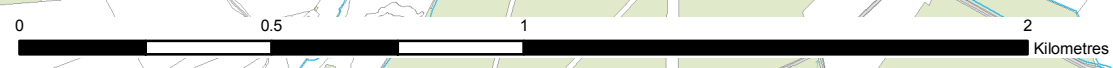
Drawing title
Figure 11.6d
Environmental Statement
Protected Species

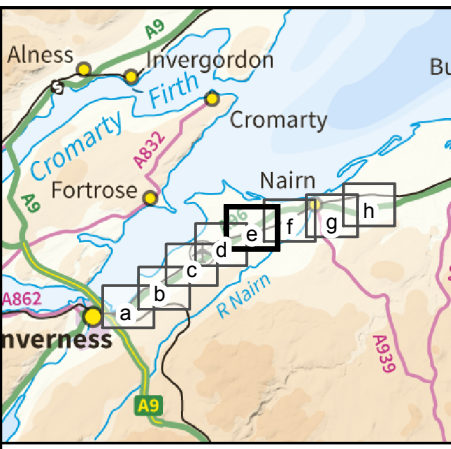
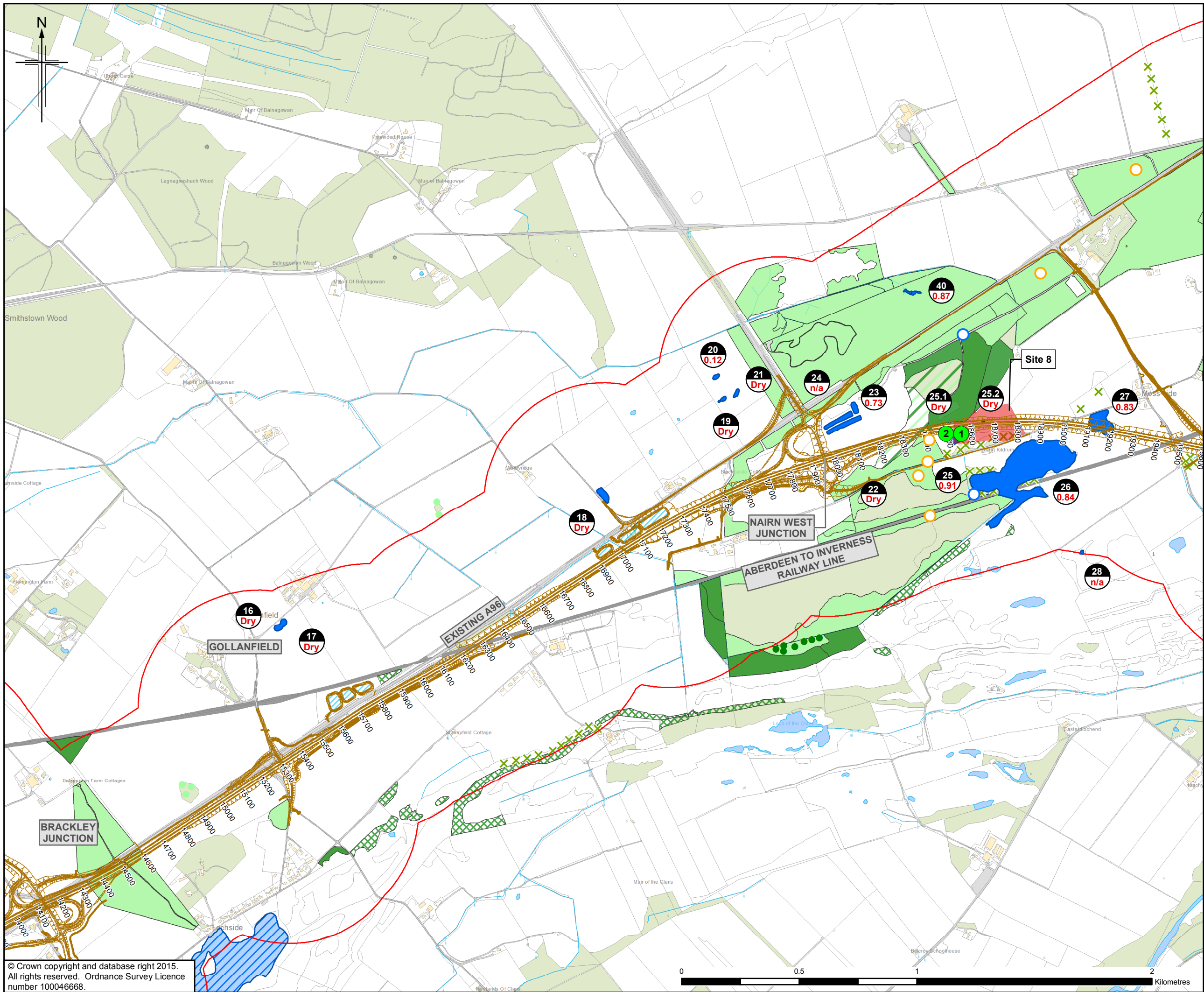
Sheet 4 of 8

Drawing Status	FINAL	
Scale	1:15,000 @ A3	DO NOT SCALE
Jacobs No.	B2103500	
BIM No.		
Drawing number	B2103500/EN/EIA/DR/1106d	Rev 0

This drawing is not to be used in whole or part other than for the intended purpose and project as defined on this drawing. Refer to the contract for full terms and conditions.

© Crown copyright and database right 2015.
 All rights reserved. Ordnance Survey Licence number 100046668.





- Legend**
- Proposed Scheme (as per Draft Orders)
 - SUDS (e.g. Basin or Pond)*
 - 500m Study Area
 - Woodland and Trees**
 - Broadleaved Woodland
 - Coniferous Woodland
 - Recently Felled Woodland
 - Mixed Plantation Woodland
 - Dense/Continuous Scrub
 - Scattered Broadleaved Trees
 - Scattered Coniferous Trees
 - Scattered Scrub
 - Plants
 - Wildlife Vehicle Incident
 - Red Squirrel**
 - Feeding
 - Sighting
 - Reptile**
 - Reptile Sightings (Count Recorded)
 - Reptile Survey Areas
 - Water Voles**
 - Feeding
 - Latrine/Droppings
 - Holes
 - Waterbody**
 - Amphibian Waterbody
 - Waterbody Number
 - Habitat Suitability Index (HSI)
 - Great Crested Newt (GCN) Waterbody

* Actual shape of pond/basin will be subject to detailed design

Rev.	Rev. Date	ES Position	HM	JF	PG	ENG
0	NOV 2016	ES Position	HM	JF	PG	ENG

JACOBS
 16 Bedford Street, Glasgow, G2 7NK, UK
 Tel: +44(0)141 243 8000 Fax: +44(0)141 226 3109
 www.jacobs.com

Client

 TRANSPORT SCOTLAND
 COMHDAIL ALBA

Project

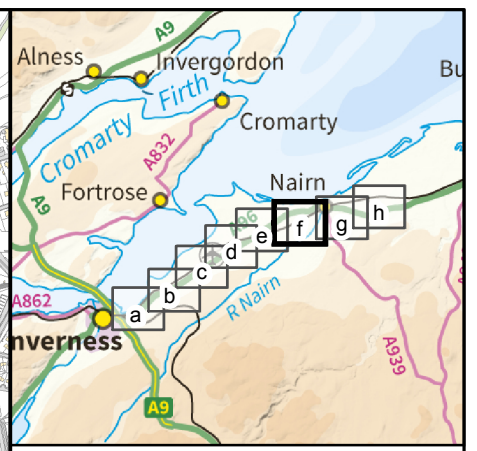
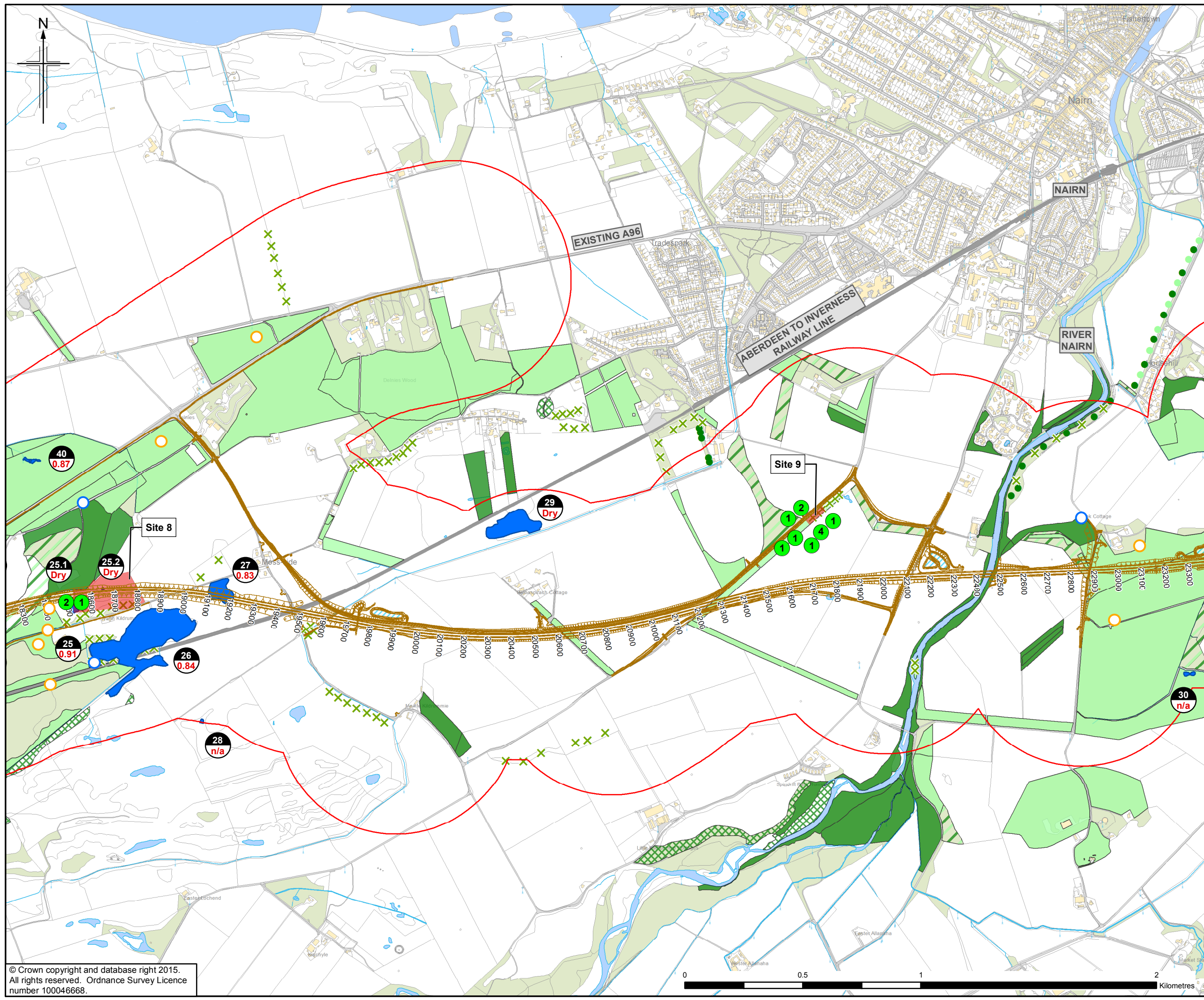
A96
 DUALLING
 INVERNESS TO NAIRN
 (incl. Nairn Bypass)

Drawing title
Figure 11.6e
Environmental Statement
Protected Species

Drawing Status	FINAL		Sheet 5 of 8
Scale	1:15,000 @ A3	DO NOT SCALE	
Jacobs No.	B2103500		
BIM No.			
Drawing number	B2103500/EN/EIA/DR/1106e	Rev	0

This drawing is not to be used in whole or part other than for the intended purpose and project as defined on this drawing. Refer to the contract for full terms and conditions.





- Legend**
- Proposed Scheme (as per Draft Orders)
 - SUDS (e.g. Basin or Pond)*
 - 500m Study Area
 - Woodland and Trees**
 - Broadleaved Woodland
 - Coniferous Woodland
 - Recently Felled Woodland
 - Mixed Plantation Woodland
 - Dense/Continuous Scrub
 - Scattered Broadleaved Trees
 - Scattered Coniferous Trees
 - x Scattered Scrub
 - x Plants
 - x Wildlife Vehicle Incident
 - Red Squirrel**
 - Feeding
 - Sighting
 - Reptile**
 - Reptile Sightings (Count Recorded)
 - Reptile Survey Areas
 - Water Voles**
 - Feeding
 - Latrine/Droppings
 - Holes
 - Waterbody**
 - Amphibian Waterbody
 - Waterbody Number
 - Habitat Suitability Index (HSI)
 - Great Crested Newt (GCN) Waterbody

* Actual shape of pond/basin will be subject to detailed design

Rev.	Rev. Date	ES Publication	HM	JF	PG	ENG
0	NOV 2016					

JACOBS
 66 Bellfield Street, Glasgow, G2 7TK, UK
 Tel: +44(0)141 243 8000 Fax: +44(0)141 228 3109
 www.jacobs.com

Client

 TRANSPORT SCOTLAND
 COMH-DHAIL ALBA

Project

A96
 DUALLING
 INVERNESS TO NAIRN
 (incl. Nairn Bypass)

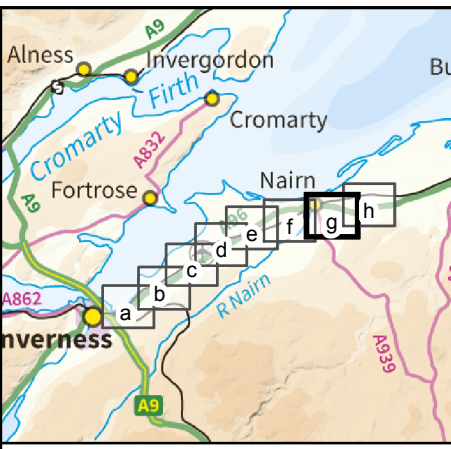
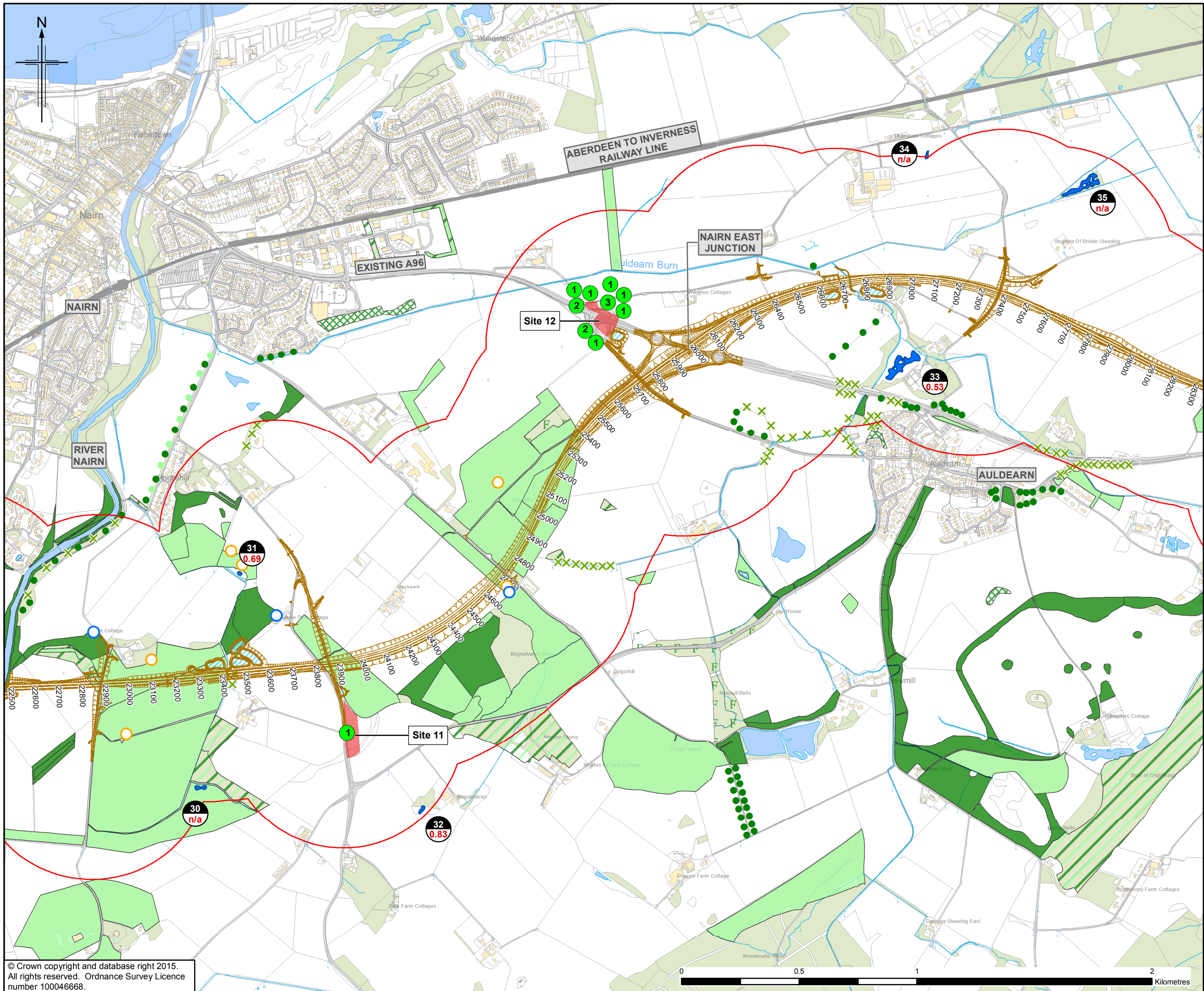
Drawing title
Figure 11.6f
Environmental Statement
Protected Species

Drawing Status	FINAL		
Scale	1:15,000	@ A3	DO NOT SCALE
Jacobs No.	B2103500		
BIM No.			
Drawing number	B2103500/EN/EIA/DR/1106f	Rev	0

This drawing is not to be used in whole or part other than for the intended purpose and project as defined on this drawing. Refer to the contract for full terms and conditions.

© Crown copyright and database right 2015.
 All rights reserved. Ordnance Survey Licence number 100046668.





- Legend**
- Proposed Scheme (as per Draft Orders)
 - SUDS (e.g. Basin or Pond)*
 - 500m Study Area
 - Woodland and Trees**
 - Broadleaved Woodland
 - Coniferous Woodland
 - Recently Felled Woodland
 - Mixed Plantation Woodland
 - Dense/Continuous Scrub
 - Scattered Broadleaved Trees
 - Scattered Coniferous Trees
 - Scattered Scrub
 - Plants
 - Wildlife Vehicle Incident
 - Red Squirrel**
 - Feeding
 - Sighting
 - Reptile**
 - Reptile Sightings (Count Recorded)
 - Reptile Survey Areas
 - Water Voles**
 - Feeding
 - Latrine/Droppings
 - Holes
 - Waterbody**
 - Amphibian Waterbody
 - Waterbody Number
 - Habitat Suitability Index (HSI)
 - Great Crested Newt (GCN) Waterbody

* Actual shape of pond/basin will be subject to detailed design

0	NOV 2016	ES Publication	HM	JF	PG	ENG
Rev.	Rev. Date	Purpose of revision	Orig/Dwn	Checked	Rev'd	Apprv'd

JACOBS
 16 Bedford Street, Glasgow, G2 7NK, UK
 Tel: +44(0)141 243 8000 Fax: +44(0)141 226 3109
 www.jacobs.com

Client

 TRANSPORT SCOTLAND
 COMHDAIL ALBA

Project

A96
 DUALLING
 INVERNESS TO NAIRN
 (incl. Nairn Bypass)

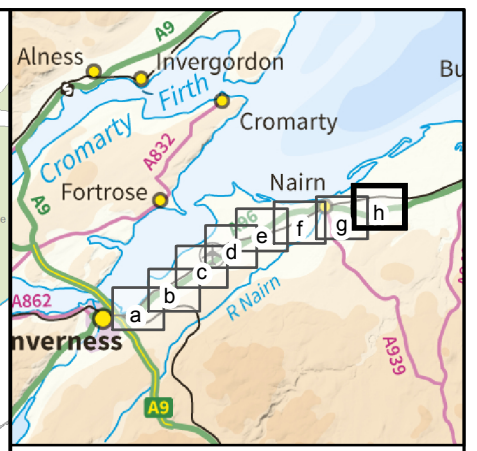
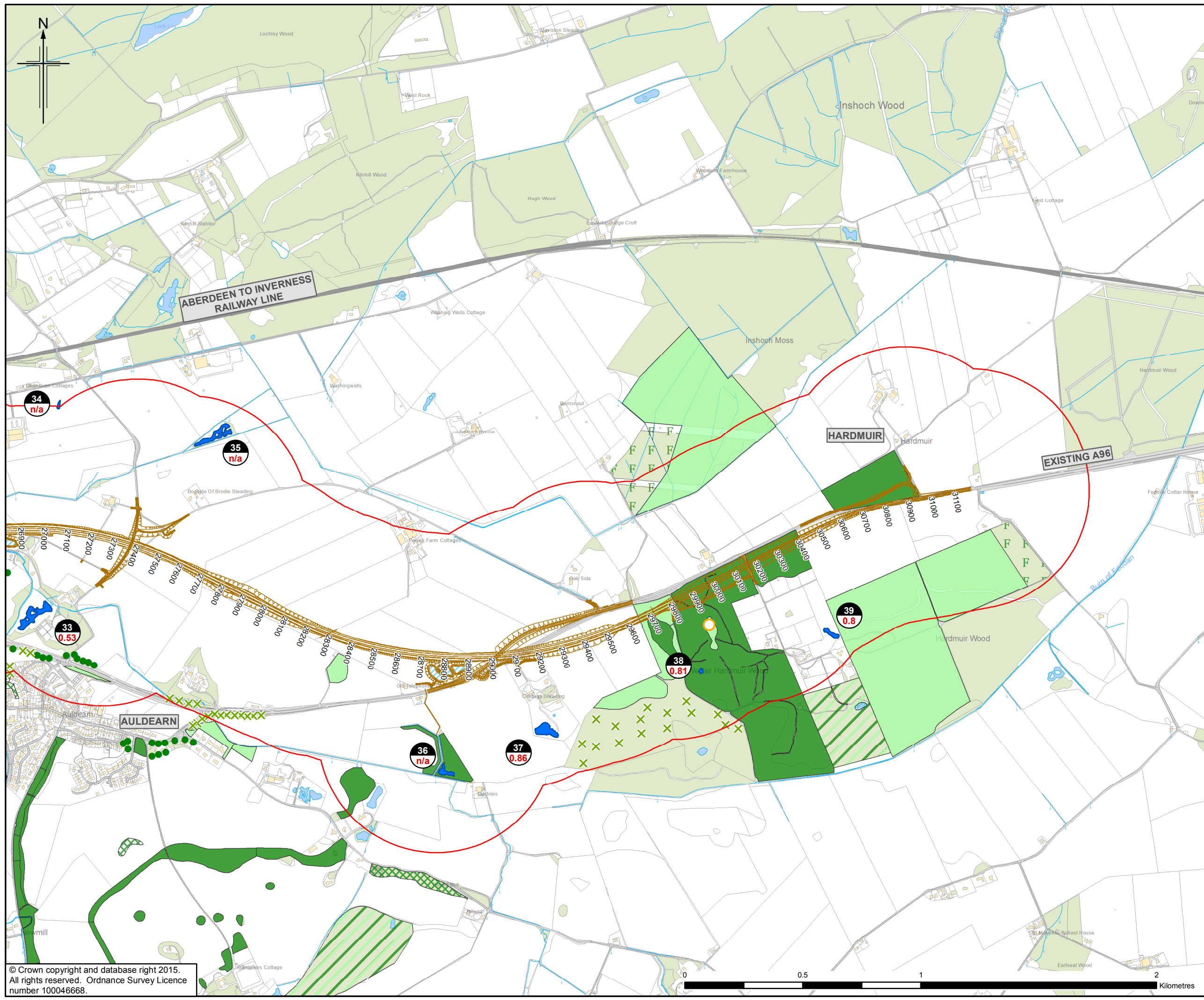
Drawing title
Figure 11.6g
Environmental Statement
Protected Species

Drawing Status: FINAL
 Scale: 1:15,000 @ A3 DO NOT SCALE
 Jacobs No. B2103500
 BIM No.
 Drawing number: B2103500/EN/EIA/DR/1106g Rev 0

This drawing is not to be used in whole or part other than for the intended purpose and project as defined on this drawing. Refer to the contract for full terms and conditions.

© Crown copyright and database right 2015.
 All rights reserved. Ordnance Survey Licence number 100046668.





- Legend**
- Proposed Scheme (as per Draft Orders)
 - SUDS (e.g. Basin or Pond)*
 - 500m Study Area
 - Woodland and Trees**
 - Broadleaved Woodland
 - Coniferous Woodland
 - Recently Felled Woodland
 - Mixed Plantation Woodland
 - Dense/Continuous Scrub
 - Scattered Broadleaved Trees
 - Scattered Coniferous Trees
 - Scattered Scrub
 - Plants
 - Wildlife Vehicle Incident
 - Red Squirrel**
 - Feeding
 - Sighting
 - Reptile**
 - Reptile Sightings (Count Recorded)
 - Reptile Survey Areas
 - Water Voles**
 - Feeding
 - Latrine/Droppings
 - Holes
 - Waterbody**
 - Amphibian Waterbody
 - Waterbody Number
 - Habitat Suitability Index (HSI)
 - Great Crested Newt (GCN) Waterbody
- * Actual shape of pond/basin will be subject to detailed design

0	NOV 2016	ES Publication	HM	JF	PG	ENG
Rev.	Rev. Date	Purpose of revision	Orig/Dwn	Checkd	Rev'd	Apprv'd

JACOBS
 55 Belford Street, Glasgow, G2 7NK, UK
 Tel: +44(0)141 243 8000 Fax: +44(0)141 226 3109
 www.jacobs.com

Client

 TRANSPORT SCOTLAND
 COMHAIL ALBA

Project

A96
 DUALLING
 INVERNESS TO NAIRN
 (incl. Nairn Bypass)

Drawing title
Figure 11.6h
Environmental Statement
Protected Species

Sheet 8 of 8

Drawing Status	FINAL	
Scale	1:15,000 @ A3	DO NOT SCALE
Jacobs No.	B2103500	
BIM No.		
Drawing number	B2103500/EN/EIA/DR/1106h	Rev 0

This drawing is not to be used in whole or part other than for the intended purpose and project as defined on this drawing. Refer to the contract for full terms and conditions.

© Crown copyright and database right 2015.
 All rights reserved. Ordnance Survey Licence number 100046668.

