

- Legend**
- Proposed Scheme (as per Draft Orders)
 - SUDS (e.g. Basin or Pond)*
 - 200m Study Area
 - + Category A Listed Building
 - + Category B Listed Building
 - + Category C Listed Building
 - Scheduled Monument
 - Conservation Area
 - Areas of Low or No Archaeological Potential
 - Undesignated Cultural Heritage Asset

* Actual shape of pond/basin will be subject to detailed design

Rev.	Rev. Date	Purpose of revision	Orig/Dwn	Checkd	Rev'd	Apprv'd
0	NOV 2016	ES Publication	HM	AC	JD	ENG

JACOBS
 95 Bothwell Street, Glasgow, G2 7HX, UK.
 Tel: +44(0)141 204 2511 Fax: +44(0)141 226 3109
www.jacobs.com

Client

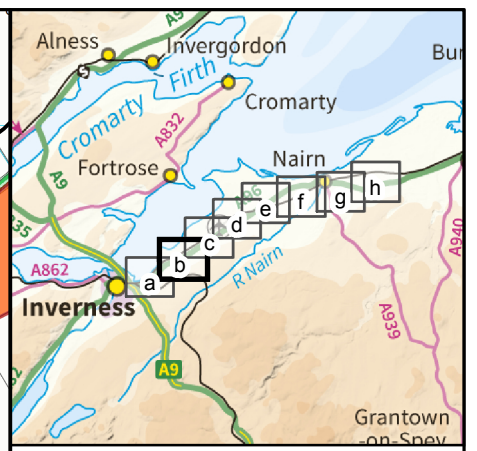
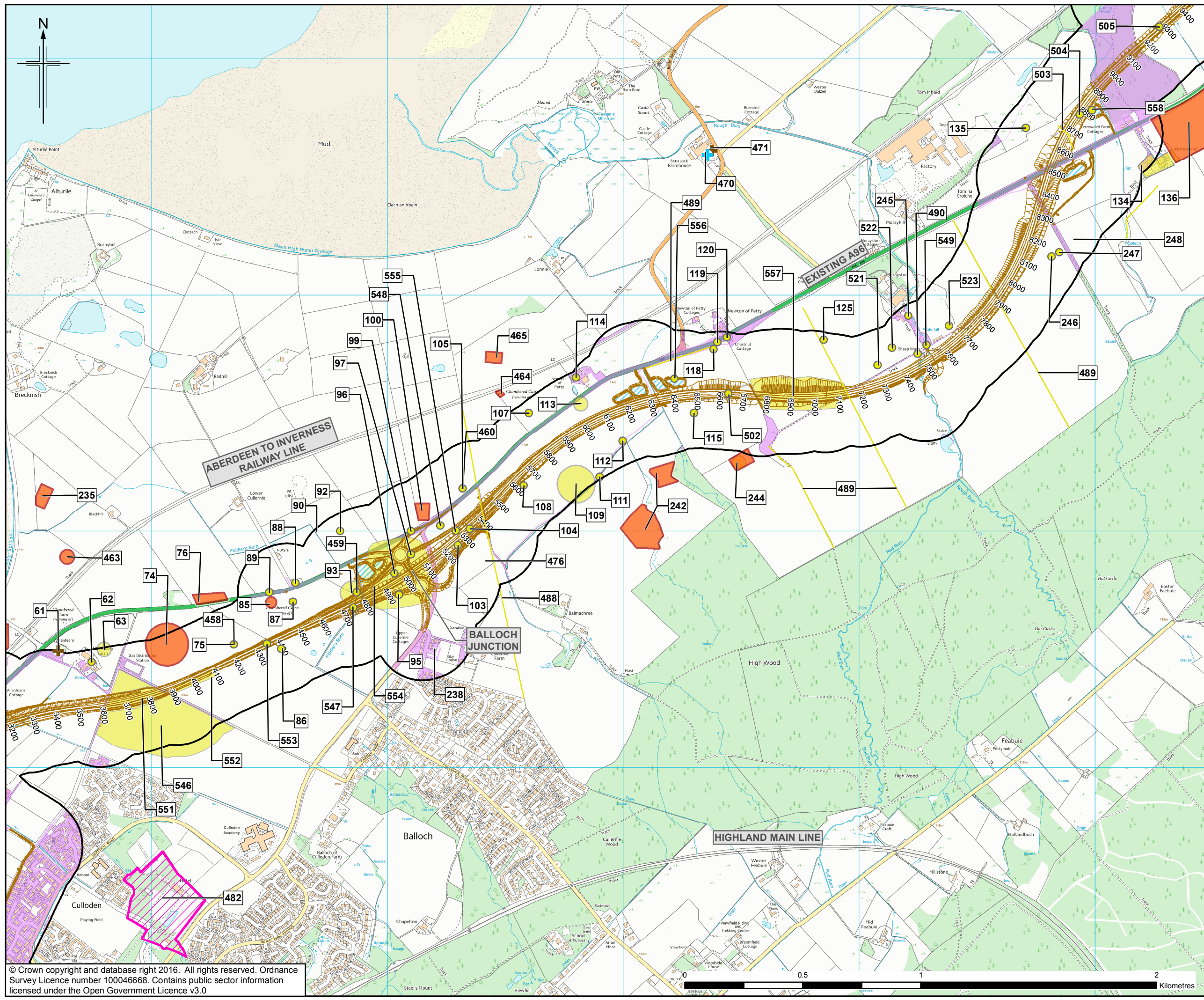
 TRANSPORT SCOTLAND
 COMHDAIL ALBA

Project

A96
 DUALLING
 INVERNESS TO NAIRN
 (incl. Nairn Bypass)

Drawing title
Figure 14.1a
Environmental Statement
Location of Archaeological Remains
and Historic Buildings
 Sheet 1 of 8

Drawing Status	FINAL		
Scale	1:15,000	@ A3	DO NOT SCALE
Jacobs No.	B2103500		
BIM No.			
Drawing number	B2103500/EN/EIA/DR/1401a	Rev	0



- Legend**
- Proposed Scheme (as per Draft Orders)
 - SUDS (e.g. Basin or Pond)*
 - 200m Study Area
 - + Category A Listed Building
 - + Category B Listed Building
 - + Category C Listed Building
 - Scheduled Monument
 - Conservation Area
 - Areas of Low or No Archaeological Potential
 - Undesignated Cultural Heritage Asset

* Actual shape of pond/basin will be subject to detailed design

0	NOV 2016	ES Publication	HM	AC	JD	ENG
Rev.	Rev. Date	Purpose of revision	Orig/Dwn	Checkd	Rev'd	Apprv'd

JACOBS
 95 Bothwell Street, Glasgow, G2 7HX, UK.
 Tel: +44(0)141 204 2511 Fax: +44(0)141 226 3109
 www.jacobs.com

Client

 TRANSPORT SCOTLAND
 COMHDAIL ALBA

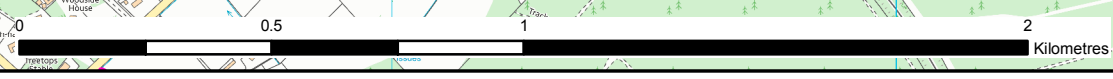
Project

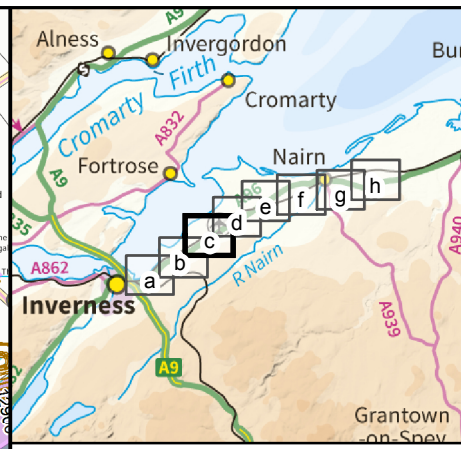
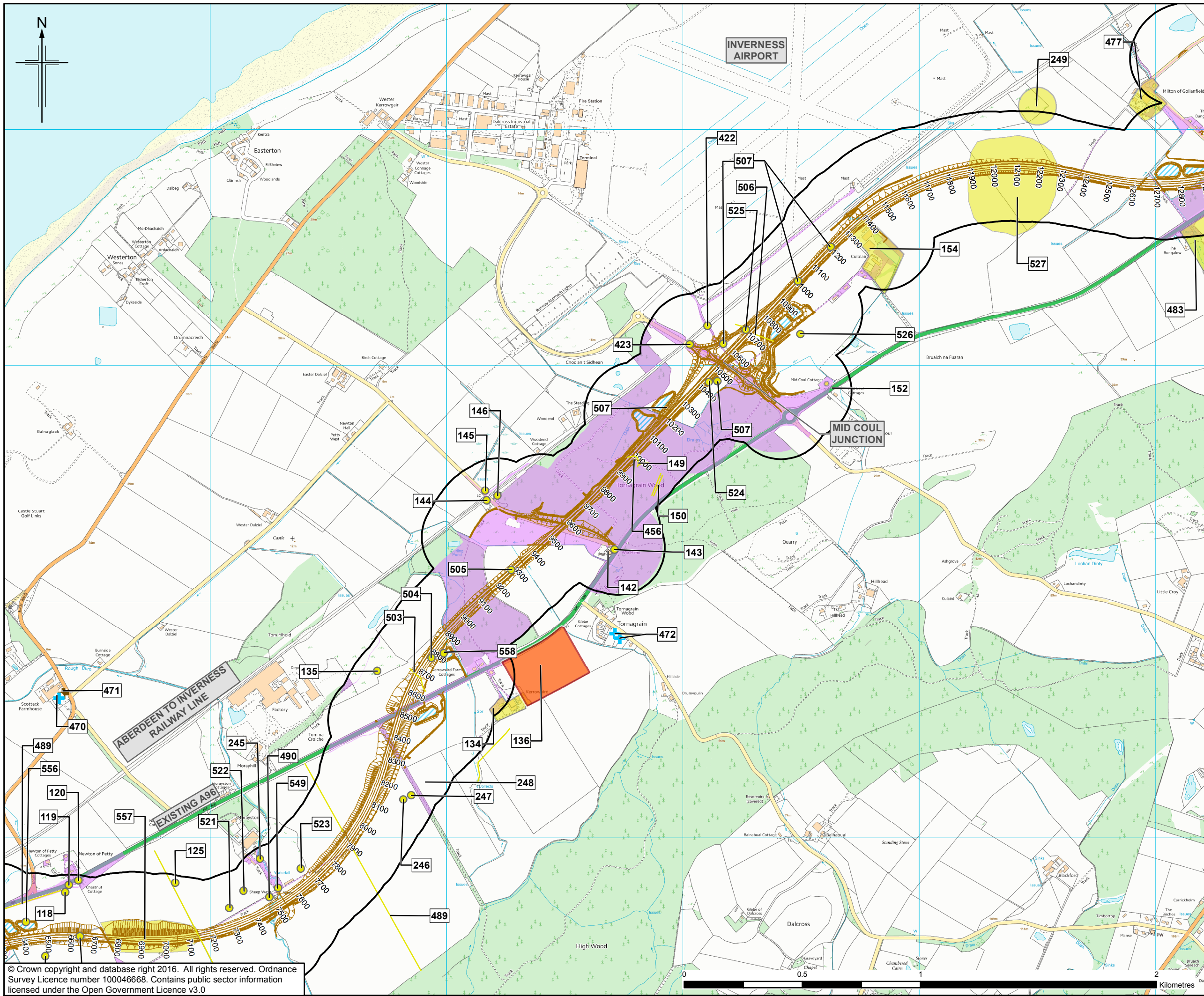
A96
 DUALLING
 INVERNESS TO NAIRN
 (incl. Nairn Bypass)

Drawing title
Figure 14.1b
Environmental Statement
Location of Archaeological Remains
and Historic Buildings
 Sheet 2 of 8

Drawing Status	FINAL	
Scale	1:15,000 @ A3	DO NOT SCALE
Jacobs No.	B2103500	
BIM No.		
Drawing number	B2103500/EN/EIA/DR/1401b	Rev 0

This drawing is not to be used in whole or part other than for the intended purpose and project as defined on this drawing. Refer to the contract for full terms and conditions.





- Legend**
- Proposed Scheme (as per Draft Orders)
 - SUDS (e.g. Basin or Pond)*
 - 200m Study Area
 - Category A Listed Building
 - Category B Listed Building
 - Category C Listed Building
 - Scheduled Monument
 - Conservation Area
 - Areas of Low or No Archaeological Potential
 - Undesignated Cultural Heritage Asset

* Actual shape of pond/basin will be subject to detailed design

Rev.	Rev. Date	Purpose of revision	Orig/Dwn	Checkd	Rev'd	Apprv'd
0	NOV 2016	ES Publication	HM	AC	JD	ENG

JACOBS
 95 Bothwell Street, Glasgow, G2 7HX, UK.
 Tel: +44(0)141 204 2511 Fax: +44(0)141 226 3109
www.jacobs.com

Client

 TRANSPORT SCOTLAND
 COMH-DHAIL ALBA

Project

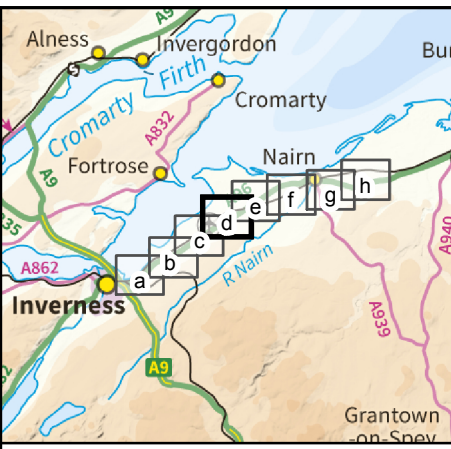
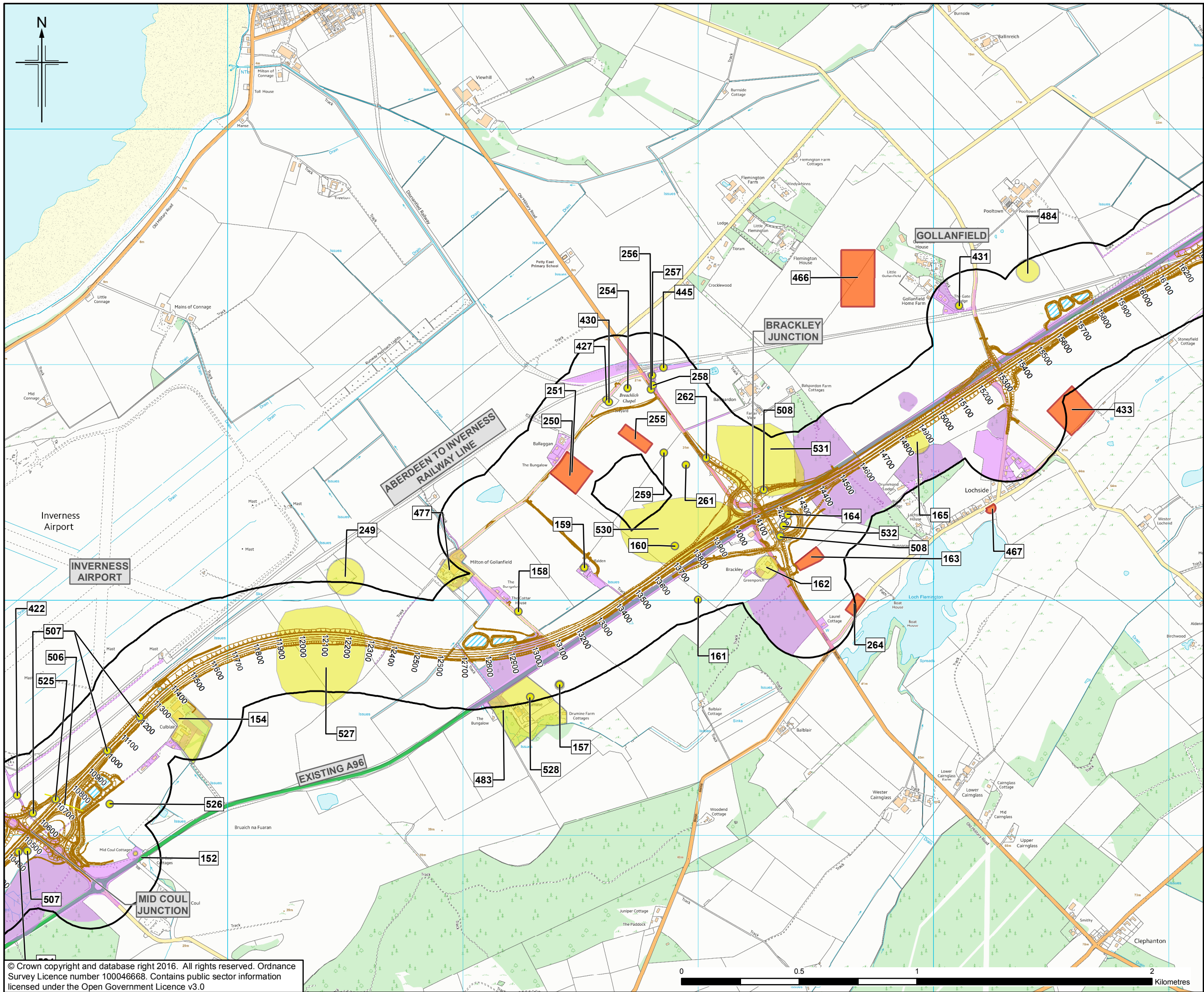
A96
 DUALLING
 INVERNESS TO NAIRN
 (incl. Nairn Bypass)

Drawing title
Figure 14.1c
Environmental Statement
Location of Archaeological Remains
and Historic Buildings

Sheet 3 of 8

Drawing Status	FINAL	
Scale	1:15,000 @ A3	DO NOT SCALE
Jacobs No.	B2103500	
BIM No.		
Drawing number	B2103500/EN/EIA/DR/1401c	Rev 0

This drawing is not to be used in whole or part other than for the intended purpose and project as defined on this drawing. Refer to the contract for full terms and conditions.



- Legend**
- Proposed Scheme (as per Draft Orders)
 - SUDS (e.g. Basin or Pond)*
 - 200m Study Area
 - Category A Listed Building
 - Category B Listed Building
 - Category C Listed Building
 - Scheduled Monument
 - Conservation Area
 - Areas of Low or No Archaeological Potential
 - Undesignated Cultural Heritage Asset

* Actual shape of pond/basin will be subject to detailed design

Rev.	Rev. Date	Purpose of revision	Orig/Dwn	Checkd	Rev'd	Apprv'd
0	NOV 2016	ES Publication	HM	AC	JD	EHG

JACOBS
 95 Bothwell Street, Glasgow, G2 7HX, UK.
 Tel: +44(0)141 204 2511 Fax: +44(0)141 226 3109
 www.jacobs.com

Client: **TRANSPORT SCOTLAND**
 COMHDAIL ALBA

Project: **A96 DUALLING**
 INVERNESS TO NAIRN
 (incl. Nairn Bypass)

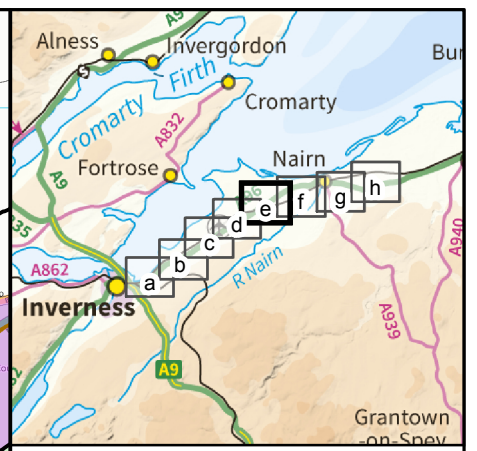
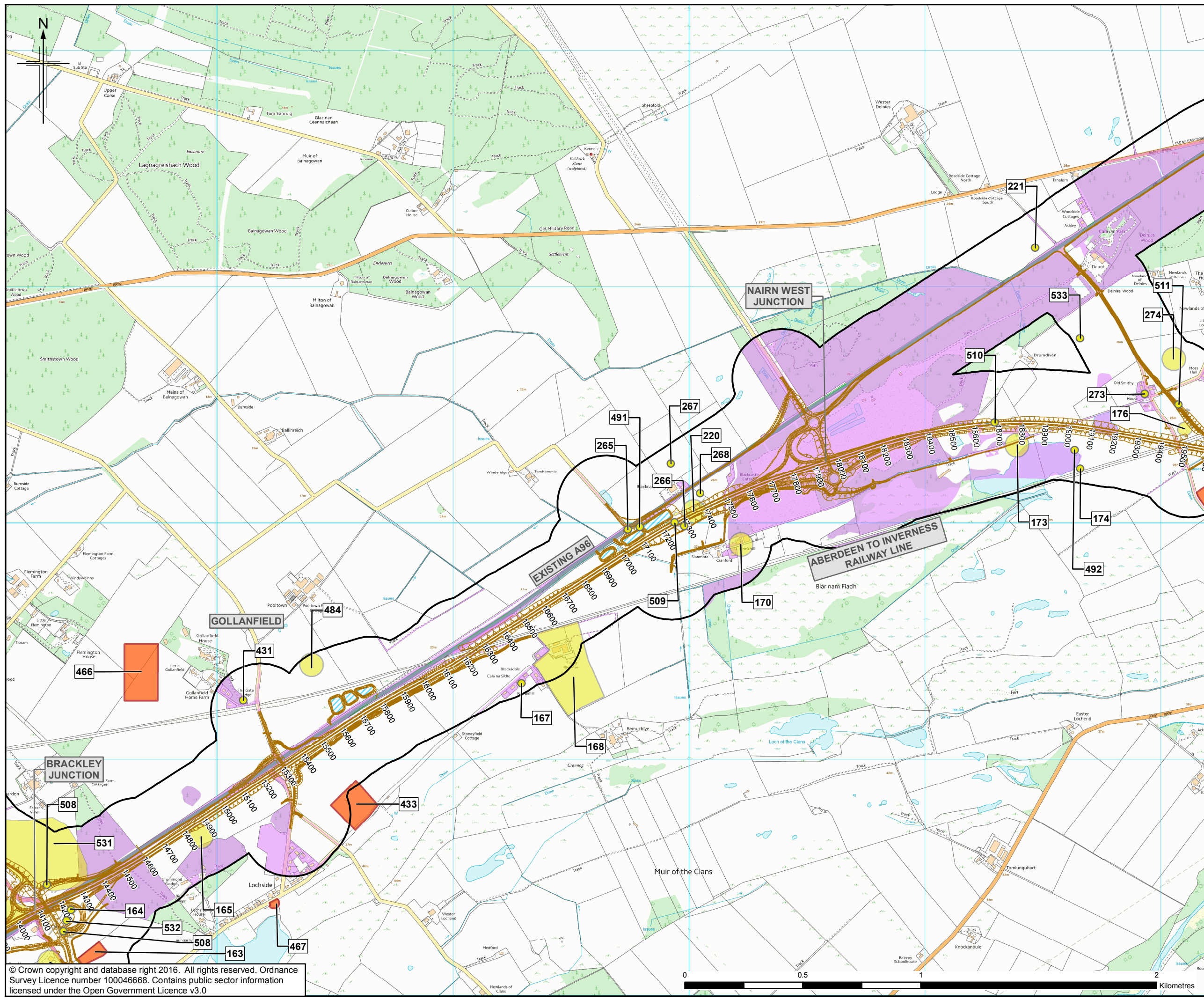
Drawing title: **Figure 14.1d Environmental Statement Location of Archaeological Remains and Historic Buildings**

Sheet 4 of 8

Drawing Status	FINAL	
Scale	1:15,000 @ A3	DO NOT SCALE
Jacobs No.	B2103500	
BIM No.		
Drawing number	B2103500/EN/EIA/DR/1401d	Rev 0

This drawing is not to be used in whole or part other than for the intended purpose and project as defined on this drawing. Refer to the contract for full terms and conditions.





- Legend**
- Proposed Scheme (as per Draft Orders)
 - SUDS (e.g. Basin or Pond)*
 - 200m Study Area
 - Category A Listed Building
 - Category B Listed Building
 - Category C Listed Building
 - Scheduled Monument
 - Conservation Area
 - Areas of Low or No Archaeological Potential
 - Undesignated Cultural Heritage Asset

* Actual shape of pond/basin will be subject to detailed design

Rev.	Rev. Date	Purpose of revision	Orig/Dwn	Checkd	Rev'd	Apprv'd
0	NOV 2016	ES Publication	HM	AC	JD	ENG

JACOBS
 95 Bothwell Street, Glasgow, G2 7HX, UK.
 Tel: +44(0)141 204 2511 Fax: +44(0)141 226 3109
 www.jacobs.com

Client

 TRANSPORT SCOTLAND
 COMH-DHAIL ALBA

Project

A96
 DUALLING
 INVERNESS TO NAIRN
 (incl. Nairn Bypass)

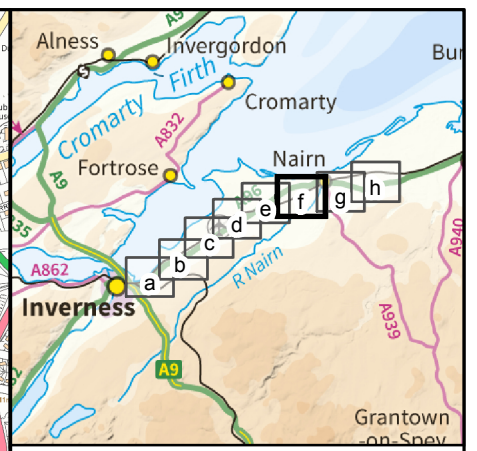
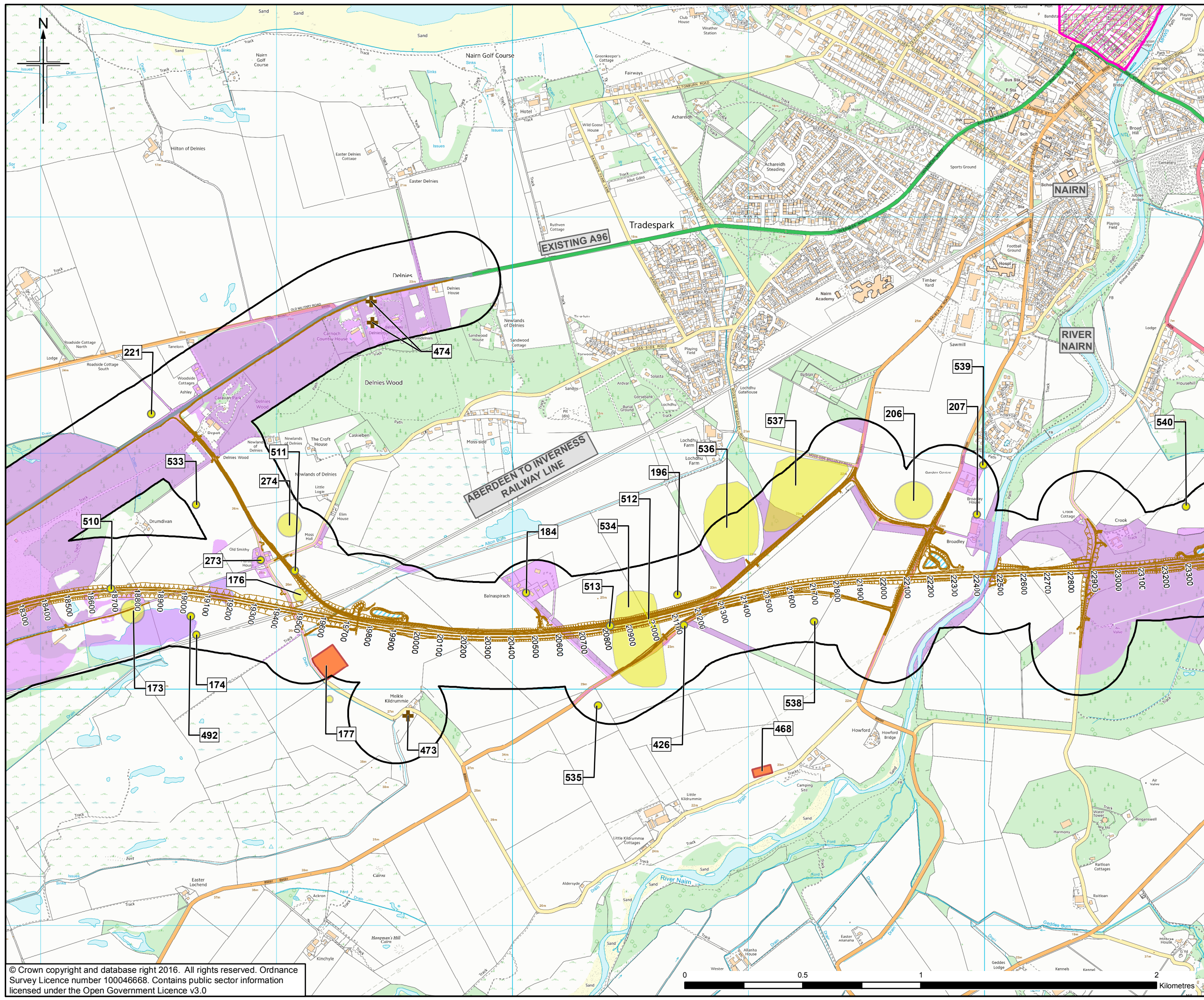
Drawing title
Figure 14.1e
Environmental Statement
Location of Archaeological Remains
and Historic Buildings

Sheet 5 of 8

Drawing Status	FINAL	
Scale	1:15,000 @ A3	DO NOT SCALE
Jacobs No.	B2103500	
BIM No.		
Drawing number	B2103500/EN/EIA/DR/1401e	Rev 0

This drawing is not to be used in whole or part other than for the intended purpose and project as defined on this drawing. Refer to the contract for full terms and conditions.





- Legend**
- Proposed Scheme (as per Draft Orders)
 - SUDS (e.g. Basin or Pond)*
 - 200m Study Area
 - Category A Listed Building
 - Category B Listed Building
 - Category C Listed Building
 - Scheduled Monument
 - Conservation Area
 - Areas of Low or No Archaeological Potential
 - Undesignated Cultural Heritage Asset

* Actual shape of pond/basin will be subject to detailed design

Rev.	Rev. Date	Purpose of revision	Orig/Dwn	Checkd	Rev'd	Apprv'd
0	NOV 2016	ES Publication	HM	AC	JD	ENG

JACOBS
 95 Bothwell Street, Glasgow, G2 7HX, UK.
 Tel: +44(0)141 204 2511 Fax: +44(0)141 226 3109
www.jacobs.com

Client

 TRANSPORT SCOTLAND
 COMHDAIL ALBA


Project

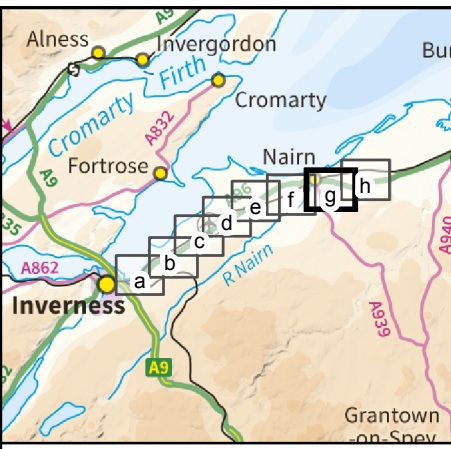
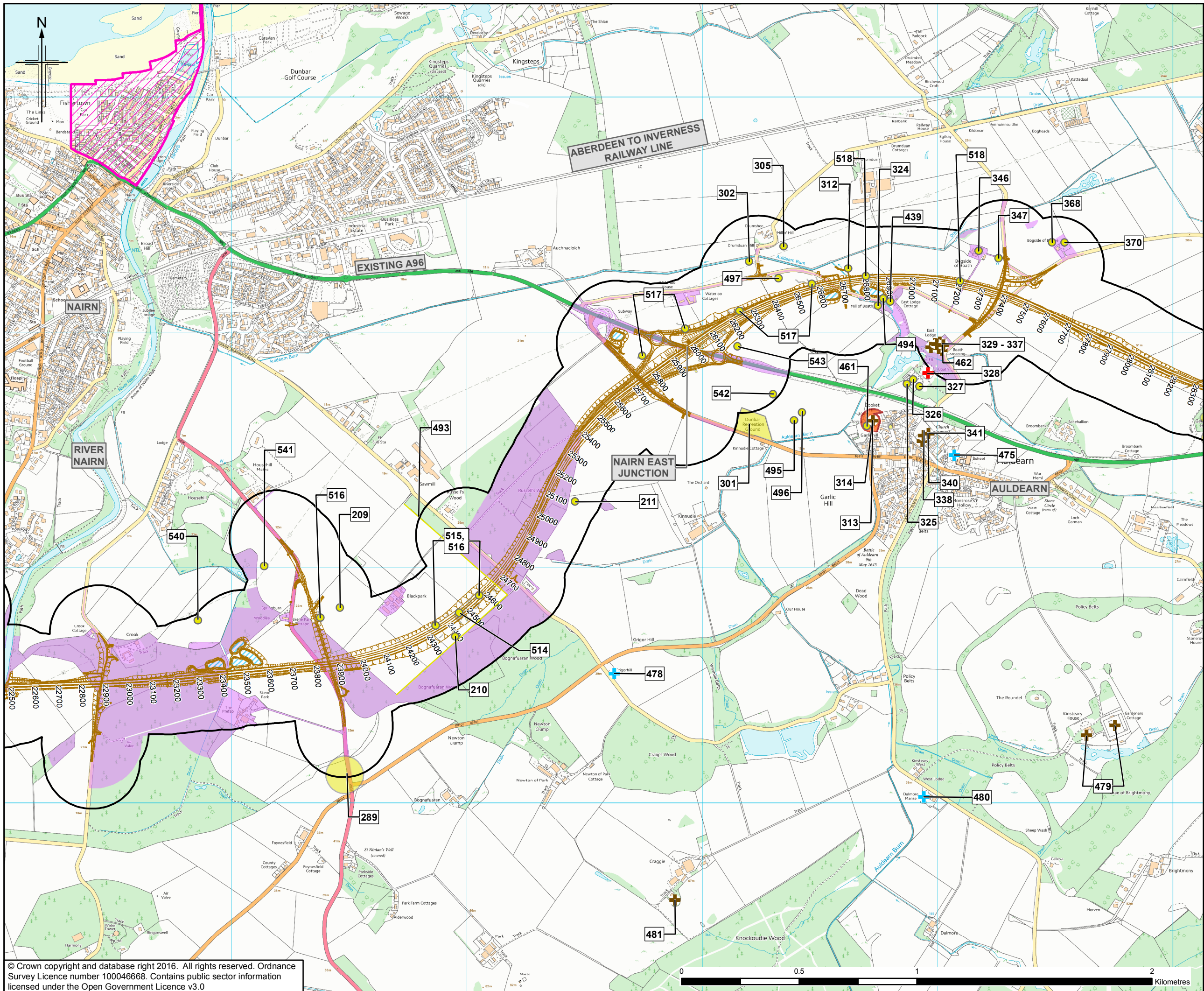
A96
 DUALLING
 INVERNESS TO NAIRN
 (incl. Nairn Bypass)

Drawing title
Figure 14.1f
Environmental Statement
Location of Archaeological Remains
and Historic Buildings

Drawing Status	FINAL		Sheet 6 of 8
Scale	1:15,000 @ A3	DO NOT SCALE	
Jacobs No.	B2103500		
BIM No.			
Drawing number	B2103500/EN/EIA/DR/1401f		Rev 0

© Crown copyright and database right 2016. All rights reserved. Ordnance Survey Licence number 100046668. Contains public sector information licensed under the Open Government Licence v3.0





- Legend**
- Proposed Scheme (as per Draft Orders)
 - SUDS (e.g. Basin or Pond)*
 - 200m Study Area
 - + Category A Listed Building
 - + Category B Listed Building
 - + Category C Listed Building
 - Scheduled Monument
 - Conservation Area
 - Areas of Low or No Archaeological Potential
 - Undesignated Cultural Heritage Asset

* Actual shape of pond/basin will be subject to detailed design

Rev.	Rev. Date	Purpose of revision	Orig/Dwn	Checked	Rev'd	Apprv'd
0	NOV 2016	ES Publication	HM	AC	JD	ENG

JACOBS
 95 Bothwell Street, Glasgow, G2 7HX, UK.
 Tel: +44(0)141 204 2511 Fax: +44(0)141 226 3109
 www.jacobs.com

Client

 TRANSPORT SCOTLAND
 COMH-DHAIL ALBA

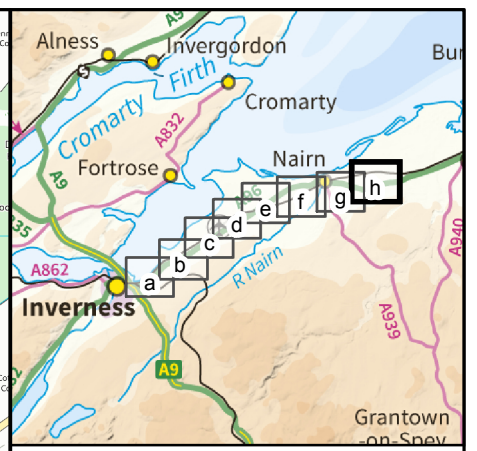
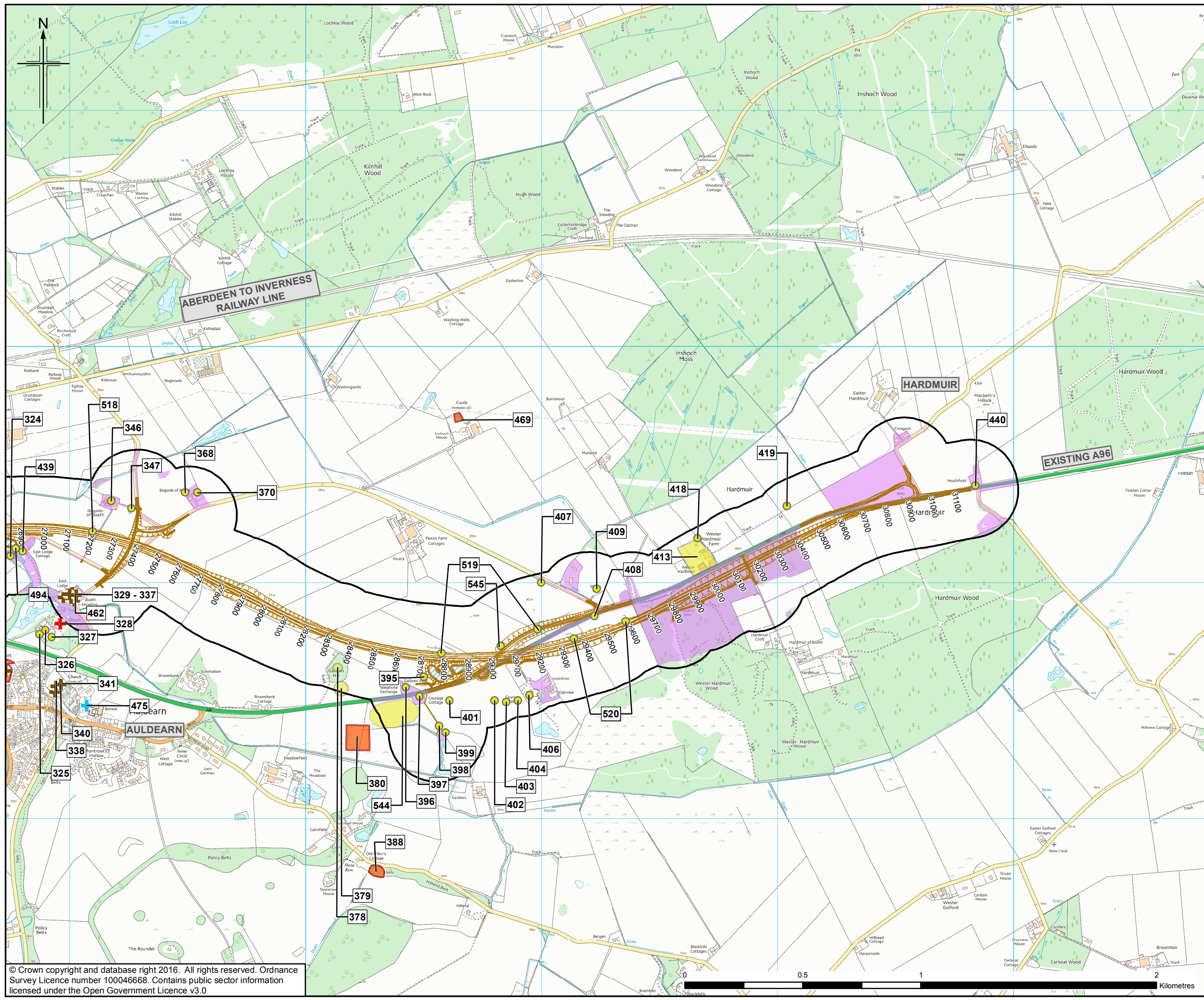
Project

A96
 DUALLING
 INVERNESS TO NAIRN
 (incl. Nairn Bypass)

Drawing title
Figure 14.1g
Environmental Statement
Location of Archaeological Remains
and Historic Buildings
 Sheet 7 of 8

Drawing Status	FINAL	
Scale	1:15,000 @ A3	DO NOT SCALE
Jacobs No.	B2103500	
BIM No.		
Drawing number	B2103500/EN/EIA/DR/1401g	Rev 0

This drawing is not to be used in whole or part other than for the intended purpose and project as defined on this drawing. Refer to the contract for full terms and conditions.



- Legend**
- Proposed Scheme (as per Draft Orders)
 - SUDS (e.g. Basin or Pond)*
 - 200m Study Area
 - + Category A Listed Building
 - + Category B Listed Building
 - + Category C Listed Building
 - Scheduled Monument
 - Conservation Area
 - Areas of Low or No Archaeological Potential
 - Undesignated Cultural Heritage Asset

* Actual shape of pond/basin will be subject to detailed design

Rev.	Rev. Date	Purpose of revision	Orig/Dwn	Checked	Rev'd	Apprv'd
0	NOV 2016	ES Publication	HM	AC	JD	ENG

JACOBS
 95 Bothwell Street, Glasgow, G2 7HX, UK.
 Tel: +44(0)141 204 2511 Fax: +44(0)141 226 3109
www.jacobs.com

Client

 TRANSPORT SCOTLAND
 COMH-DHAIL ALBA

Project

A96
 DUALLING
 INVERNESS TO NAIRN
 (incl. Nairn Bypass)

Drawing title
Figure 14.1h
Environmental Statement
Location of Archaeological Remains
and Historic Buildings

Drawing Status	FINAL	
Scale	1:15,000 @ A3	DO NOT SCALE
Jacobs No.	B2103500	
BIM No.		
Drawing number	B2103500/EN/EIA/DR/1401h	Rev 0

This drawing is not to be used in whole or part other than for the intended purpose and project as defined on this drawing. Refer to the contract for full terms and conditions.

