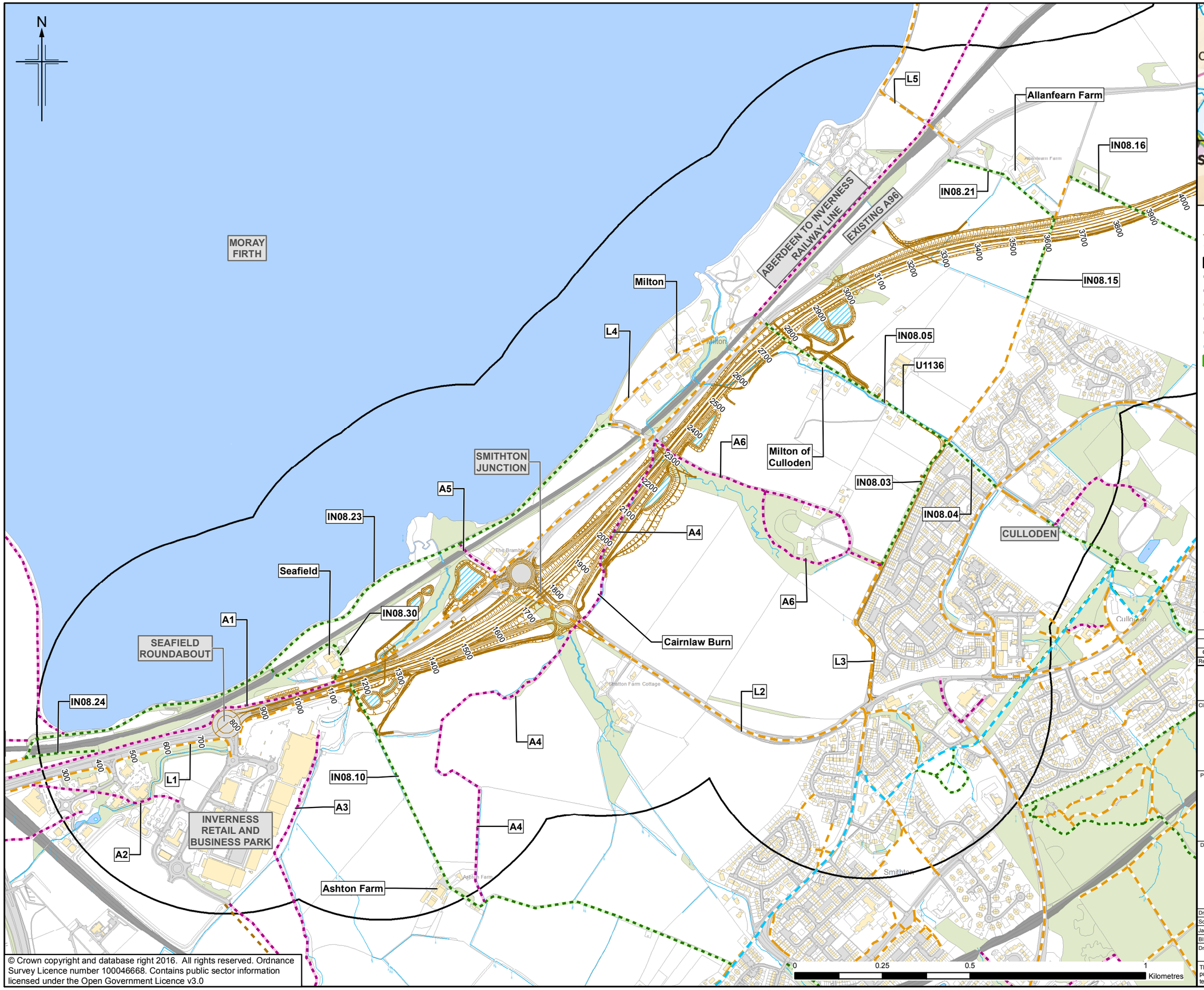

© Crown copyright and database right 2016. All rights reserved. Ordnance Survey Licence number 100046668. Contains public sector information licensed under the Open Government Licence v3.0

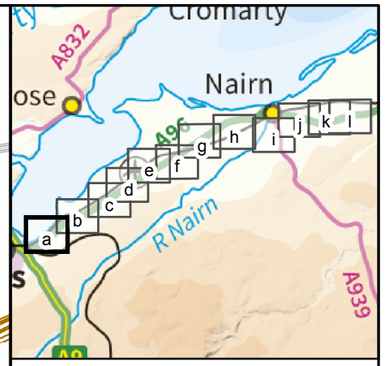

Legend

- Proposed Scheme (as per Draft Orders)
- SUDS (e.g. Basin or Pond)*
- Study Area
- Core Path
- Aspirational Path
- Local Paths
- Public Right of Way
- Local Cycle Track
- National Cycle Network
- Site of Special Scientific Interest (SSSI)

* Actual shape of pond/basin will be subject to detailed design

Rev.	Rev. Date	Purpose of revision	Orig/Dwn	Checkd	Rev'd	Apprv'd
0	NOV 2016	Environmental Statement Stage 3 - FINAL	HM	AP	RMcD	EHG

JACOBS
95 Bothwell Street, Glasgow, G2 7HX, UK.
Tel: +44(0)141 243 8000 Fax: +44(0)141 226 3109
www.jacobs.com

Client: TRANSPORT SCOTLAND / CÒMHDHAIL ALBA

Project: A96 DUALLING INVERNESS TO NAIRN (incl. Nairn Bypass)

Drawing title

Figure 16.1a
Environmental Statement
Existing Conditions for NMU

Sheet 1 of 12

Drawing Status	FINAL		
Scale	1:10,000 @ A3	DO NOT SCALE	
Jacobs No.	B2103500		
BIM No.			
Drawing number	B2103500/EN/EIA/DR/1601a	Rev	0

This drawing is not to be used in whole or part other than for the intended purpose and project as defined on this drawing. Refer to the contract for full terms and conditions.

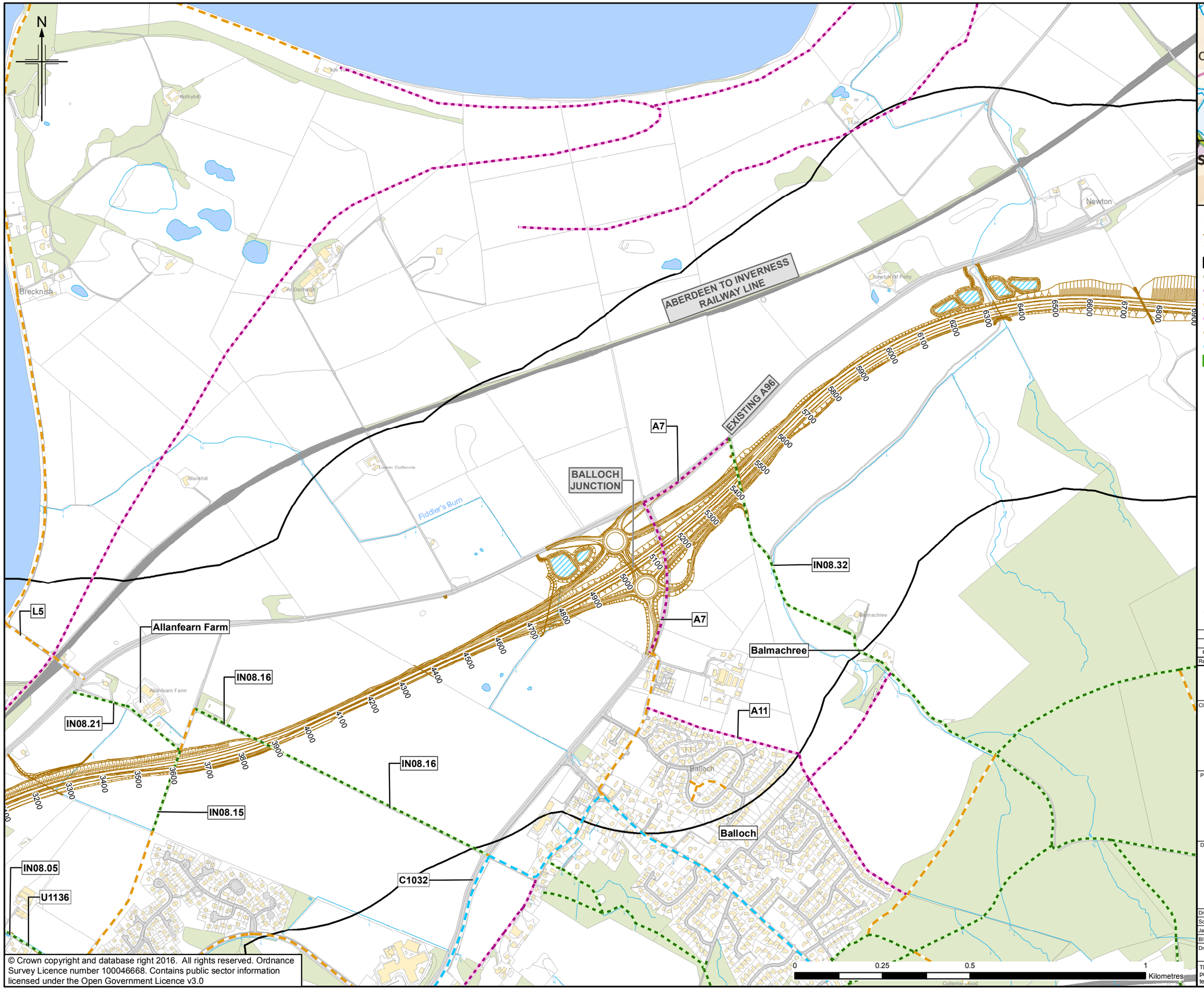

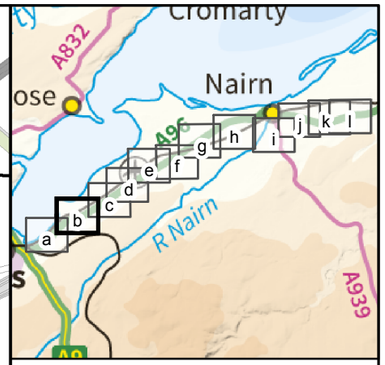

Legend

- Proposed Scheme (as per Draft Orders)
- SUDS (e.g. Basin or Pond)*
- Study Area
- Core Path
- Aspirational Path
- Local Paths
- Public Right of Way
- Local Cycle Track
- National Cycle Network
- Site of Special Scientific Interest (SSSI)

* Actual shape of pond/basin will be subject to detailed design

Rev.	Rev. Date	Purpose of revision	Orig/Dwn	Checkd	Rev'd	Apprv'd
0	NOV 2016	Environmental Statement Stage 3 - FINAL	HM	AP	RMcD	EHG

JACOBS
95 Bothwell Street, Glasgow, G2 7HX, UK.
Tel: +44(0)141 243 8000 Fax: +44(0)141 226 3109
www.jacobs.com

Client: TRANSPORT SCOTLAND / CÒMHDHAIL ALBA

Project: A96 DUALLING INVERNESS TO NAIRN (incl. Nairn Bypass)

Drawing title

Figure 16.1b
Environmental Statement
Existing Conditions for NMU

Sheet 2 of 12

Drawing Status	FINAL	
Scale	1:10,000 @ A3	DO NOT SCALE
Jacobs No.	B2103500	
BIM No.		
Drawing number	B2103500/EN/EIA/DR/1601b	Rev 0

This drawing is not to be used in whole or part other than for the intended purpose and project as defined on this drawing. Refer to the contract for full terms and conditions.

© Crown copyright and database right 2016. All rights reserved. Ordnance Survey Licence number 100046668. Contains public sector information licensed under the Open Government Licence v3.0

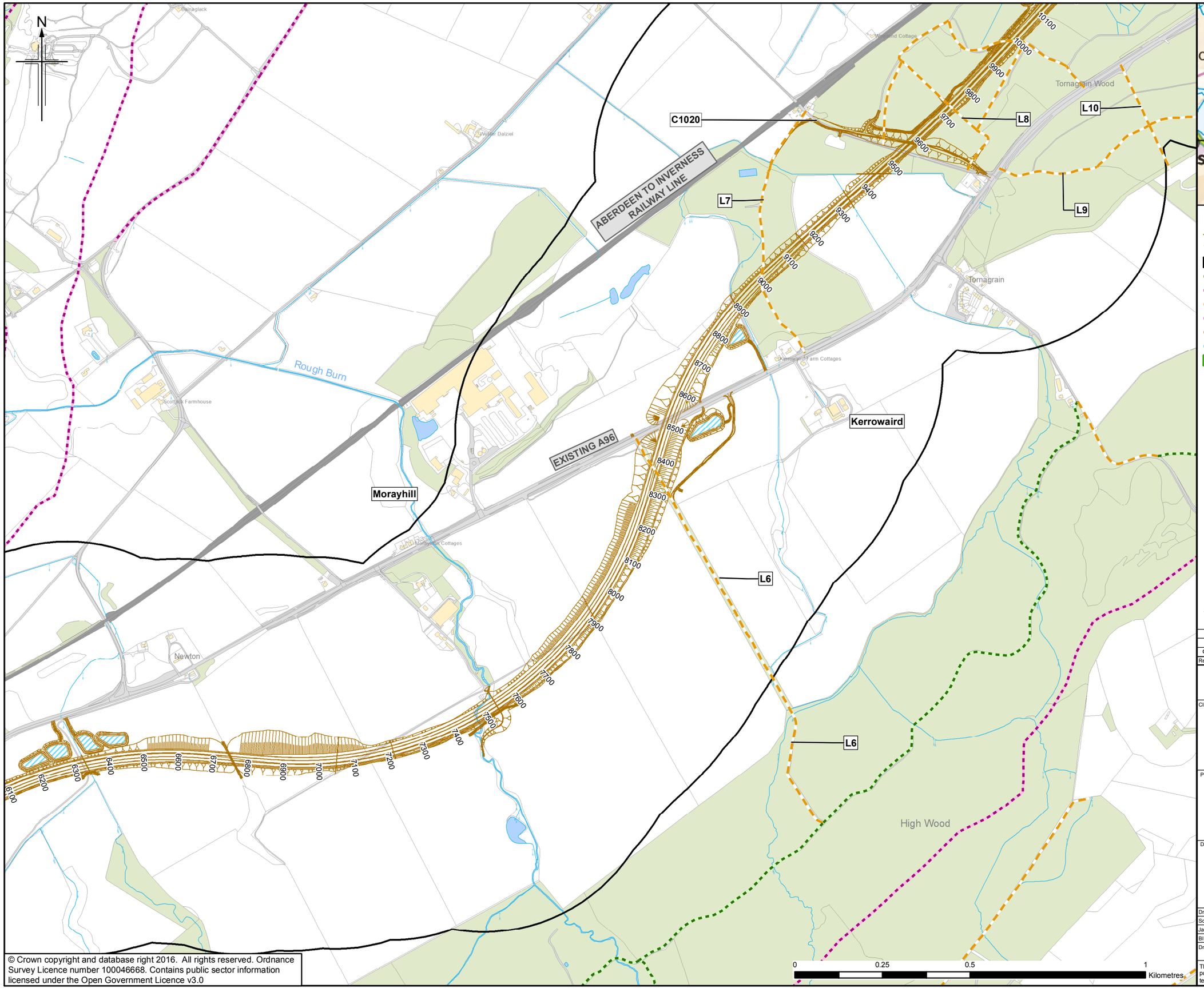

© Crown copyright and database right 2016. All rights reserved. Ordnance Survey Licence number 100046668. Contains public sector information licensed under the Open Government Licence v3.0

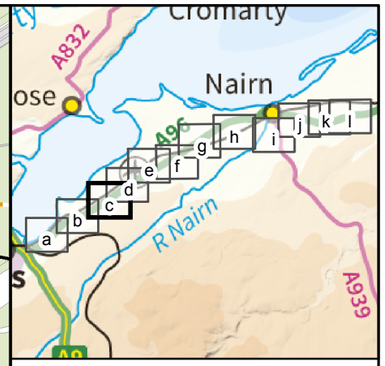

Legend

- Proposed Scheme (as per Draft Orders)
- SUDS (e.g. Basin or Pond)*
- Study Area
- Core Path
- Aspirational Path
- Local Paths
- Public Right of Way
- Local Cycle Track
- National Cycle Network
- Site of Special Scientific Interest (SSSI)

* Actual shape of pond/basin will be subject to detailed design

Rev.	Rev. Date	Purpose of revision	Orig/Dwn	Checkd	Rev'd	Apprv'd
0	NOV 2016	Environmental Statement Stage 3 - FINAL	HM	AP	RMcD	EHG

JACOBS
95 Bothwell Street, Glasgow, G2 7HX, UK.
Tel: +44(0)141 243 8000 Fax:+44(0)141 226 3109
www.jacobs.com

Client: TRANSPORT SCOTLAND / CÒMHDHAIL ALBA

Project: A96 DUALLING INVERNESS TO NAIRN (incl. Nairn Bypass)

Drawing title

Figure 16.1c
Environmental Statement
Existing Conditions for NMU

Sheet 3 of 12

Drawing Status	FINAL	
Scale	1:10,000 @ A3	DO NOT SCALE
Jacobs No.	B2103500	
BIM No.		
Drawing number	B2103500/EN/EIA/DR/1601c	Rev 0

This drawing is not to be used in whole or part other than for the intended purpose and project as defined on this drawing. Refer to the contract for full terms and conditions.

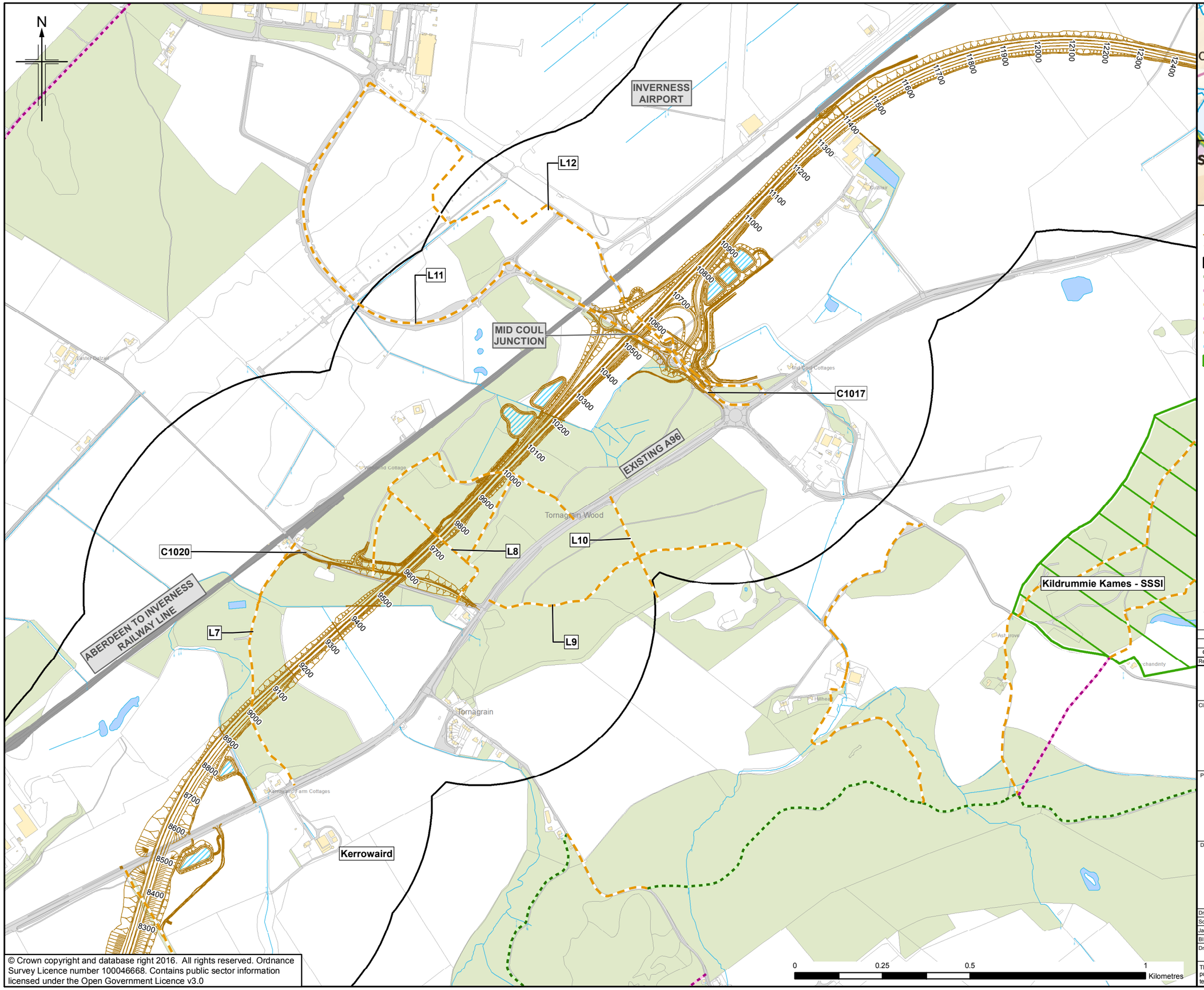

© Crown copyright and database right 2016. All rights reserved. Ordnance Survey Licence number 100046668. Contains public sector information licensed under the Open Government Licence v3.0

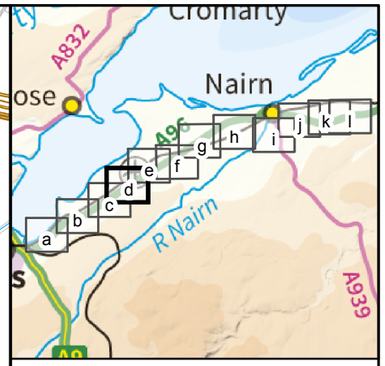

Legend

- Proposed Scheme (as per Draft Orders)
- SUDS (e.g. Basin or Pond)*
- Study Area
- Core Path
- Aspirational Path
- Local Paths
- Public Right of Way
- Local Cycle Track
- National Cycle Network
- Site of Special Scientific Interest (SSSI)

* Actual shape of pond/basin will be subject to detailed design

Rev.	Rev. Date	Purpose of revision	Orig/Dwn	Checkd	Rev'd	Apprv'd
0	NOV 2016	Environmental Statement Stage 3 - FINAL	HM	AP	RMcD	EHG

JACOBS
95 Bothwell Street, Glasgow, G2 7HX, UK.
Tel: +44(0)141 243 8000 Fax:+44(0)141 226 3109
www.jacobs.com

Client: TRANSPORT SCOTLAND / COMHDHAIL ALBA

Project: A96 DUALLING INVERNESS TO NAIRN (incl. Nairn Bypass)

Drawing title

Figure 16.1d
Environmental Statement
Existing Conditions for NMU

Sheet 4 of 12

Drawing Status	FINAL	
Scale	1:10,000 @ A3	DO NOT SCALE
Jacobs No.	B2103500	
BIM No.		
Drawing number	B2103500/EN/EIA/DR/1601d	Rev 0

This drawing is not to be used in whole or part other than for the intended purpose and project as defined on this drawing. Refer to the contract for full terms and conditions.

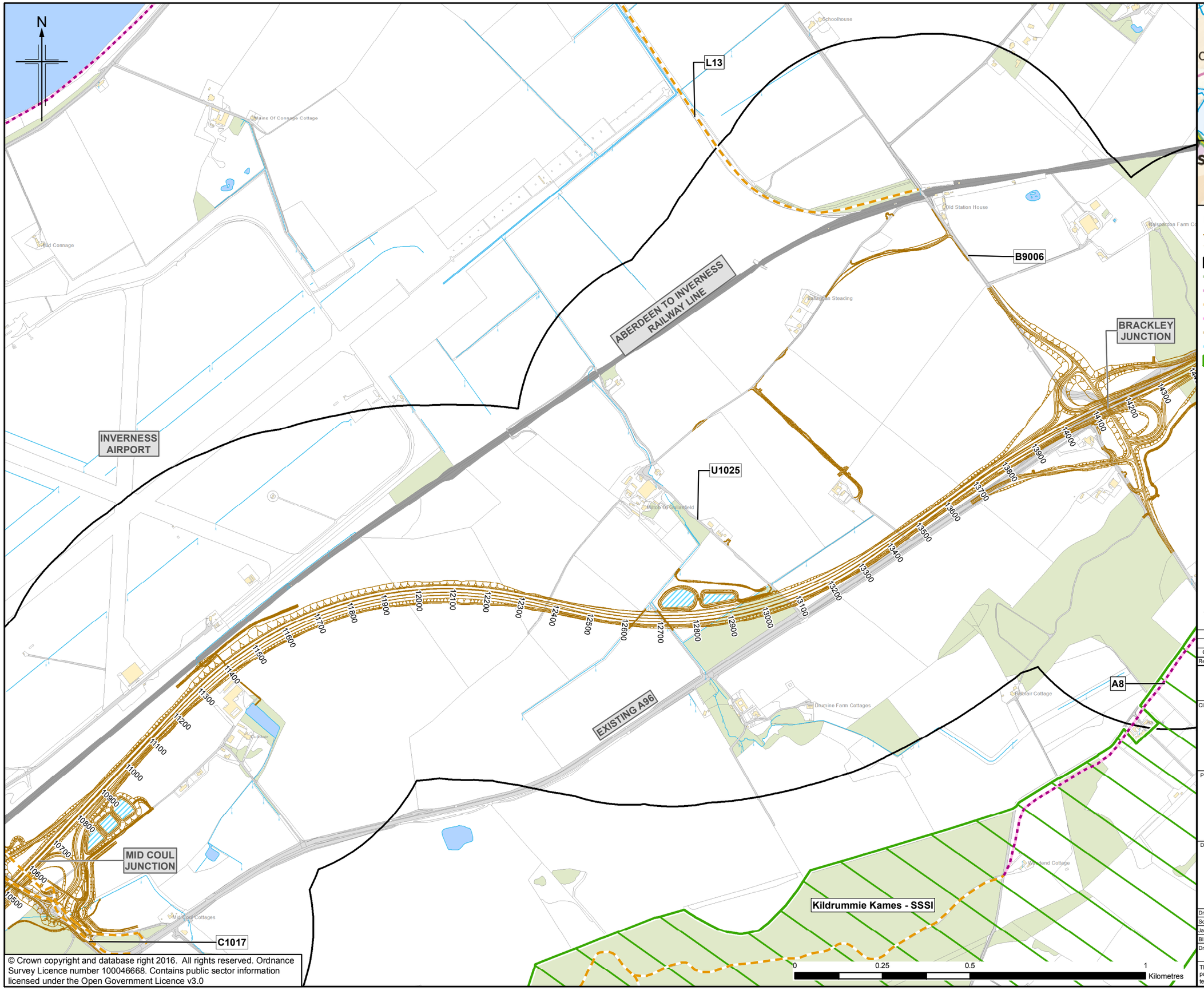

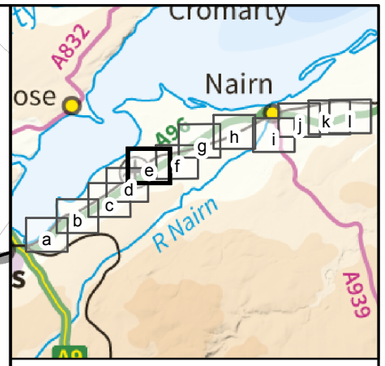

Legend

- Proposed Scheme (as per Draft Orders)
- SUDS (e.g. Basin or Pond)*
- Study Area
- Core Path
- Aspirational Path
- Local Paths
- Public Right of Way
- Local Cycle Track
- National Cycle Network
- Site of Special Scientific Interest (SSSI)

* Actual shape of pond/basin will be subject to detailed design

Rev.	Rev. Date	Purpose of revision	Orig/Dwn	Checkd	Rev'd	Apprv'd
0	NOV 2016	Environmental Statement Stage 3 - FINAL	HM	AP	RMcD	EHG

JACOBS
95 Bothwell Street, Glasgow, G2 7HX, UK.
Tel: +44(0)141 243 8000 Fax:+44(0)141 226 3109
www.jacobs.com

Client: TRANSPORT SCOTLAND / CÒMHDHAIL ALBA

Project: A96 DUALLING INVERNESS TO NAIRN (incl. Nairn Bypass)

Drawing title

Figure 16.1e
Environmental Statement
Existing Conditions for NMU

Sheet 5 of 12

Drawing Status	FINAL	
Scale	1:10,000 @ A3	DO NOT SCALE
Jacobs No.	B2103500	
BIM No.		
Drawing number	B2103500/EN/EIA/DR/1601e	Rev 0

This drawing is not to be used in whole or part other than for the intended purpose and project as defined on this drawing. Refer to the contract for full terms and conditions.

© Crown copyright and database right 2016. All rights reserved. Ordnance Survey Licence number 100046668. Contains public sector information licensed under the Open Government Licence v3.0

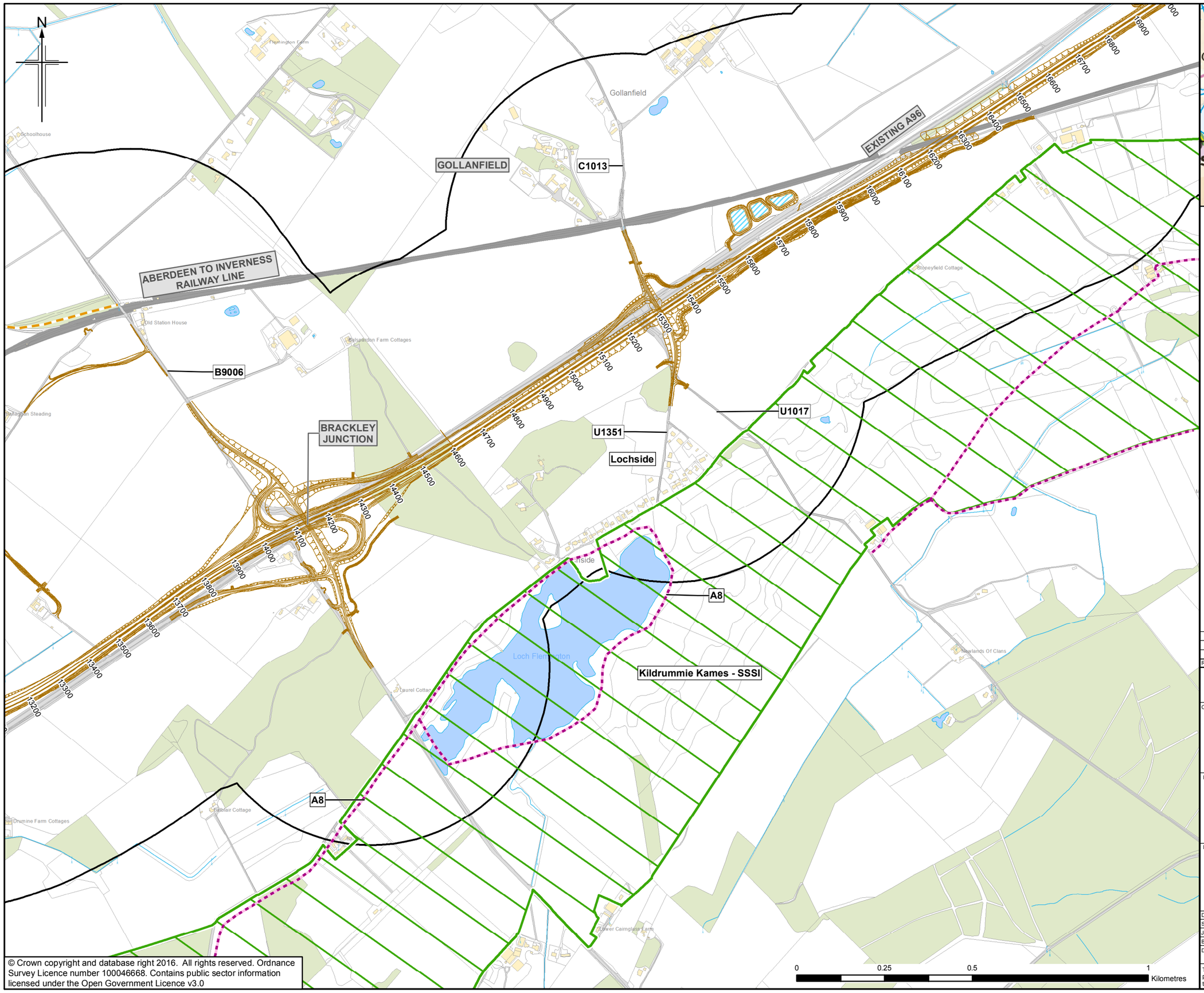

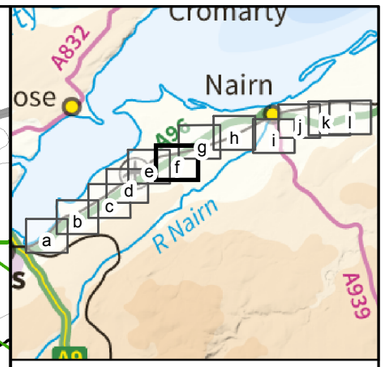

Legend

- Proposed Scheme (as per Draft Orders)
- SUDS (e.g. Basin or Pond)*
- Study Area
- Core Path
- Aspirational Path
- Local Paths
- Public Right of Way
- Local Cycle Track
- National Cycle Network
- Site of Special Scientific Interest (SSSI)

* Actual shape of pond/basin will be subject to detailed design

Rev.	Rev. Date	Purpose of revision	Orig/Dwn	Checkd	Rev'd	Apprv'd
0	NOV 2016	Environmental Statement Stage 3 - FINAL	HM	AP	RMcD	EHG

JACOBS
95 Bothwell Street, Glasgow, G2 7HX, UK.
Tel: +44(0)141 243 8000 Fax:+44(0)141 226 3109
www.jacobs.com

Client
TRANSPORT SCOTLAND
CÒMHDHAIL ALBA

Project
A96 DUALLING
INVERNESS TO NAIRN
(incl. Nairn Bypass)

Drawing title

Figure 16.1f
Environmental Statement
Existing Conditions for NMU

Sheet 6 of 12

Drawing Status	FINAL	
Scale	1:10,000 @ A3	DO NOT SCALE
Jacobs No.	B2103500	
BIM No.		
Drawing number	B2103500/EN/EIA/DR/1601f	Rev 0

This drawing is not to be used in whole or part other than for the intended purpose and project as defined on this drawing. Refer to the contract for full terms and conditions.

© Crown copyright and database right 2016. All rights reserved. Ordnance Survey Licence number 100046668. Contains public sector information licensed under the Open Government Licence v3.0

N

Roadside Cottage South

L14

NA04.15

U2218

Cockhill Access Road

U1029

EXISTING A96

NAIRN WEST JUNCTION

ABERDEEN TO INVERNESS RAILWAY LINE

Kildrummie Kames - SSSI

Balnagowan Wood

Milton Of Balnagowan

Drumdivan

North Kildrummie Farm

Blackcastle Cottage

Stoneyfield Cottage

15300 15400 15500 15600 15700 15800 15900 16000 16100 16200 16300 16400 16500 16600 16700 16800 16900 17000 17100 17200 17300 17400 17500 17600 17700 17800 17900 18000 18100 18200 18300 18400 18500 18600 18700 18800 18900 19000

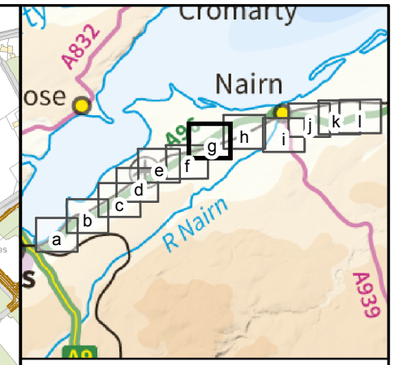

Legend

- Proposed Scheme (as per Draft Orders)
- SUDS (e.g. Basin or Pond)*
- Study Area
- Core Path
- Aspirational Path
- Local Paths
- Public Right of Way
- Local Cycle Track
- National Cycle Network
- Site of Special Scientific Interest (SSSI)

* Actual shape of pond/basin will be subject to detailed design

Rev.	Rev. Date	Purpose of revision	Orig/Dwn	Checkd	Rev'd	Apprv'd
0	NOV 2016	Environmental Statement Stage 3 - FINAL	HM	AP	RMcD	EHG

JACOBS
95 Bothwell Street, Glasgow, G2 7HX, UK.
Tel: +44(0)141 243 8000 Fax: +44(0)141 226 3109
www.jacobs.com

Client: TRANSPORT SCOTLAND / CÒMHDHAIL ALBA

Project: A96 DUALLING INVERNESS TO NAIRN (incl. Nairn Bypass)

Drawing title

Figure 16.1g
Environmental Statement
Existing Conditions for NMU

Sheet 7 of 12

Drawing Status	FINAL		
Scale	1:10,000 @ A3	DO NOT SCALE	
Jacobs No.	B2103500		
BIM No.			
Drawing number	B2103500/EN/EIA/DR/1601g	Rev	0

This drawing is not to be used in whole or part other than for the intended purpose and project as defined on this drawing. Refer to the contract for full terms and conditions.

© Crown copyright and database right 2016. All rights reserved. Ordnance Survey Licence number 100046668. Contains public sector information licensed under the Open Government Licence v3.0

0 0.25 0.5 1 Kilometres

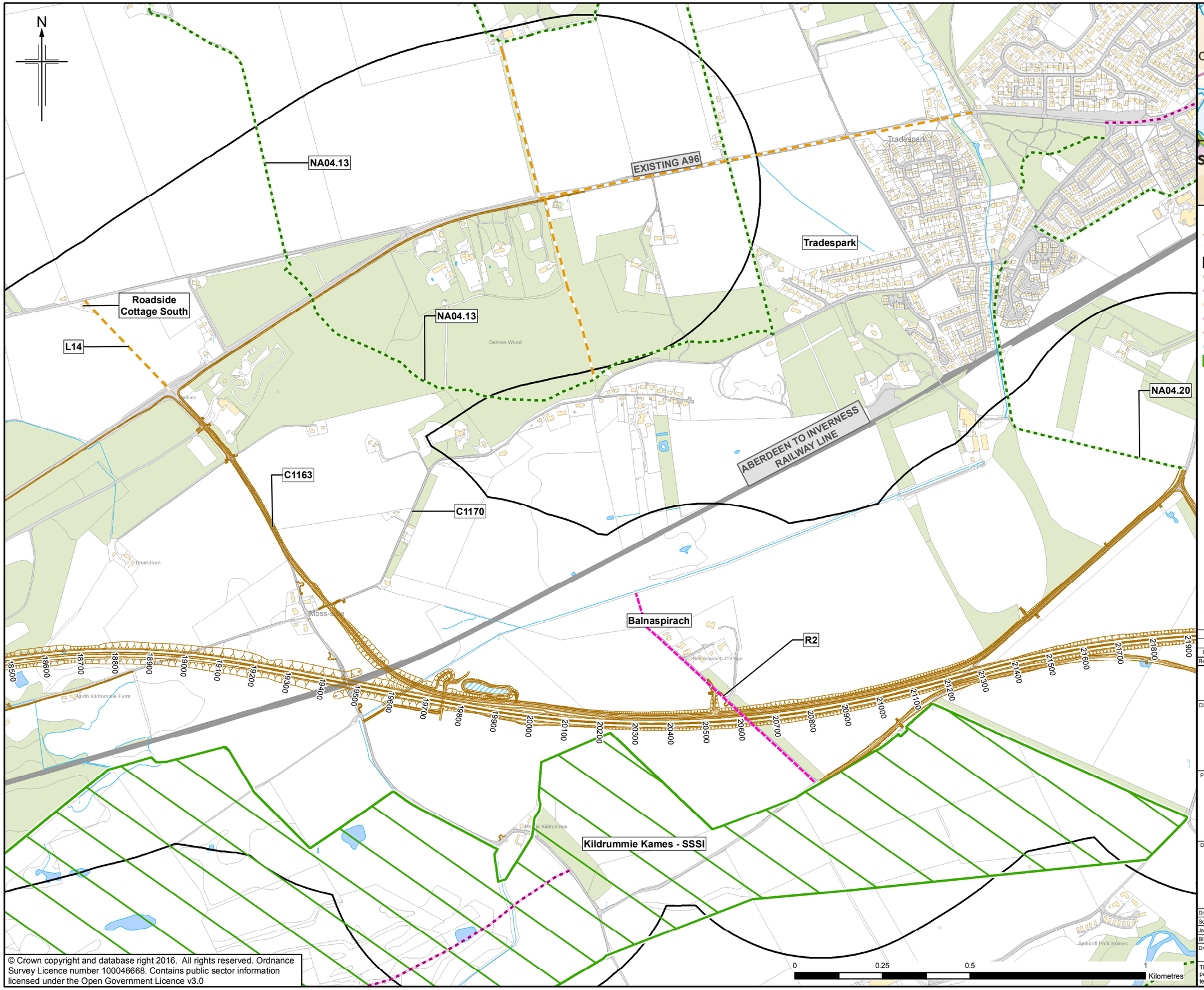

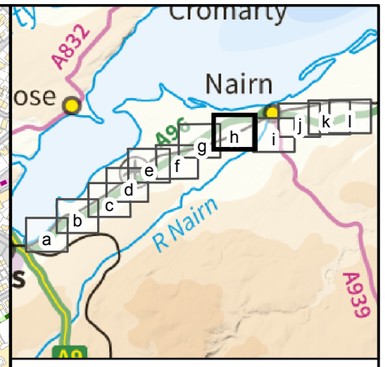

Legend

- Proposed Scheme (as per Draft Orders)
- SUDS (e.g. Basin or Pond)*
- Study Area
- Core Path
- Aspirational Path
- Local Paths
- Public Right of Way
- Local Cycle Track
- National Cycle Network
- Site of Special Scientific Interest (SSSI)

* Actual shape of pond/basin will be subject to detailed design

Rev.	Rev. Date	Purpose of revision	Orig/Dwn	Checkd	Rev'd	Apprv'd
0	NOV 2016	Environmental Statement Stage 3 - FINAL	HM	AP	RMcD	EHG

JACOBS
95 Bothwell Street, Glasgow, G2 7HX, UK.
Tel: +44(0)141 243 8000 Fax:+44(0)141 226 3109
www.jacobs.com

Client: TRANSPORT SCOTLAND / CÒMHDHAIL ALBA

Project: A96 DUALLING INVERNESS TO NAIRN (incl. Nairn Bypass)

Drawing title

Figure 16.1h
Environmental Statement
Existing Conditions for NMU

Sheet 8 of 12

Drawing Status	FINAL	
Scale	1:10,000 @ A3	DO NOT SCALE
Jacobs No.	B2103500	
BIM No.		
Drawing number	B2103500/EN/EIA/DR/1601h	Rev 0

This drawing is not to be used in whole or part other than for the intended purpose and project as defined on this drawing. Refer to the contract for full terms and conditions.

© Crown copyright and database right 2016. All rights reserved. Ordnance Survey Licence number 100046668. Contains public sector information licensed under the Open Government Licence v3.0

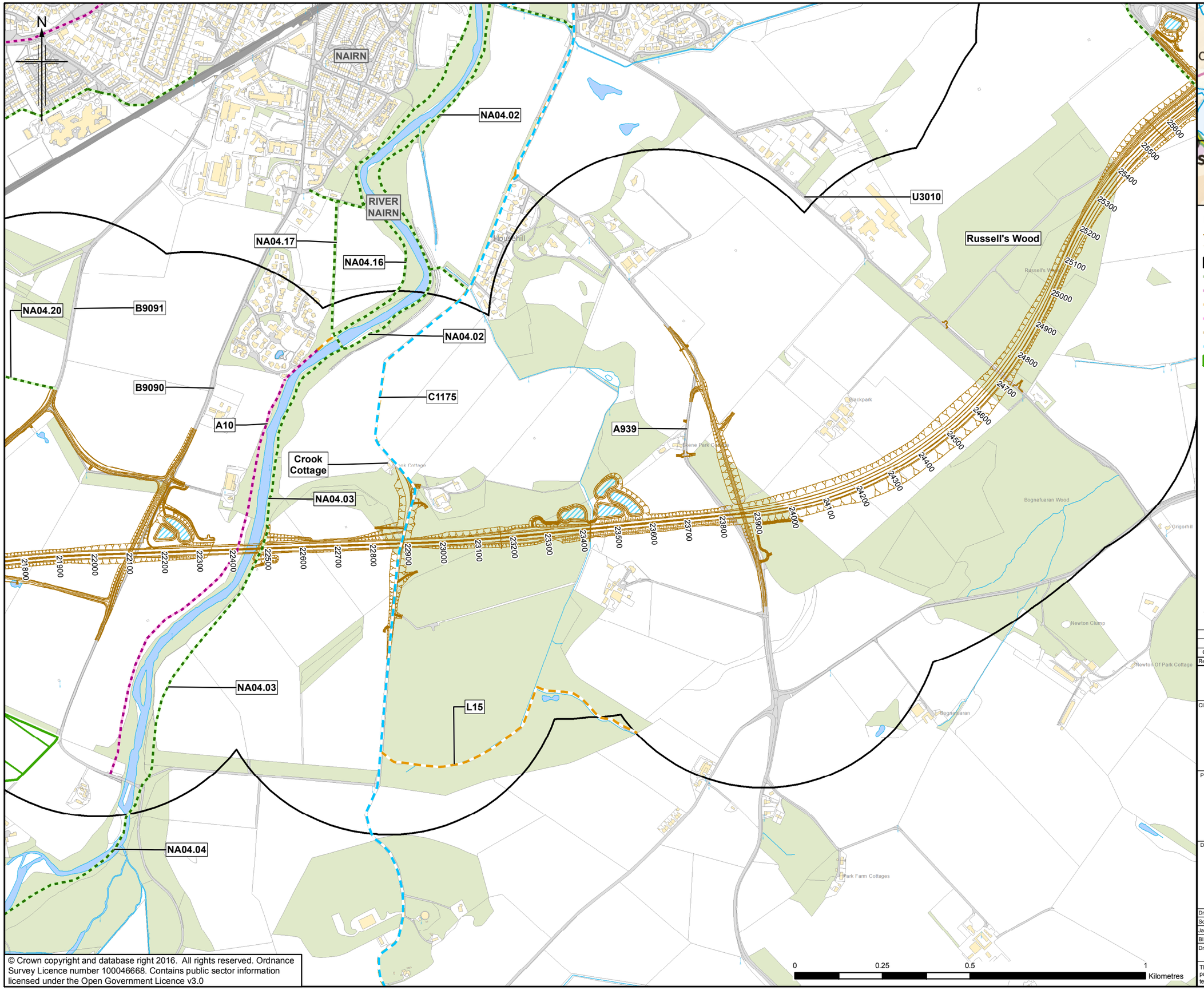

© Crown copyright and database right 2016. All rights reserved. Ordnance Survey Licence number 100046668. Contains public sector information licensed under the Open Government Licence v3.0

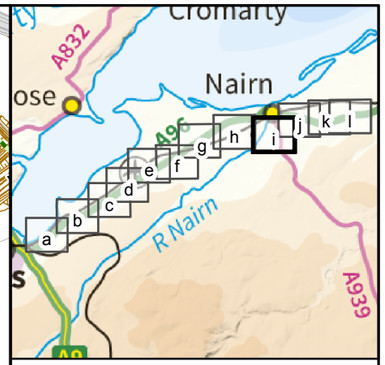

Legend

- Proposed Scheme (as per Draft Orders)
- SUDS (e.g. Basin or Pond)*
- Study Area
- Core Path
- Aspirational Path
- Local Paths
- Public Right of Way
- Local Cycle Track
- National Cycle Network
- Site of Special Scientific Interest (SSSI)

* Actual shape of pond/basin will be subject to detailed design

Rev.	Rev. Date	Purpose of revision	Orig/Dwn	Checkd	Rev'd	Apprv'd
0	NOV 2016	Environmental Statement Stage 3 - FINAL	HM	AP	RMcD	EHG

JACOBS
95 Bothwell Street, Glasgow, G2 7HX, UK.
Tel: +44(0)141 243 8000 Fax:+44(0)141 226 3109
www.jacobs.com

Client: TRANSPORT SCOTLAND / CÒMHDHAIL ALBA

Project: A96 DUALLING INVERNESS TO NAIRN (incl. Nairn Bypass)

Drawing title

Figure 16.1i
Environmental Statement
Existing Conditions for NMU

Sheet 9 of 12

Drawing Status	FINAL	
Scale	1:10,000 @ A3	DO NOT SCALE
Jacobs No.	B2103500	
BIM No.		
Drawing number	B2103500/EN/EIA/DR/1601i	Rev 0

This drawing is not to be used in whole or part other than for the intended purpose and project as defined on this drawing. Refer to the contract for full terms and conditions.

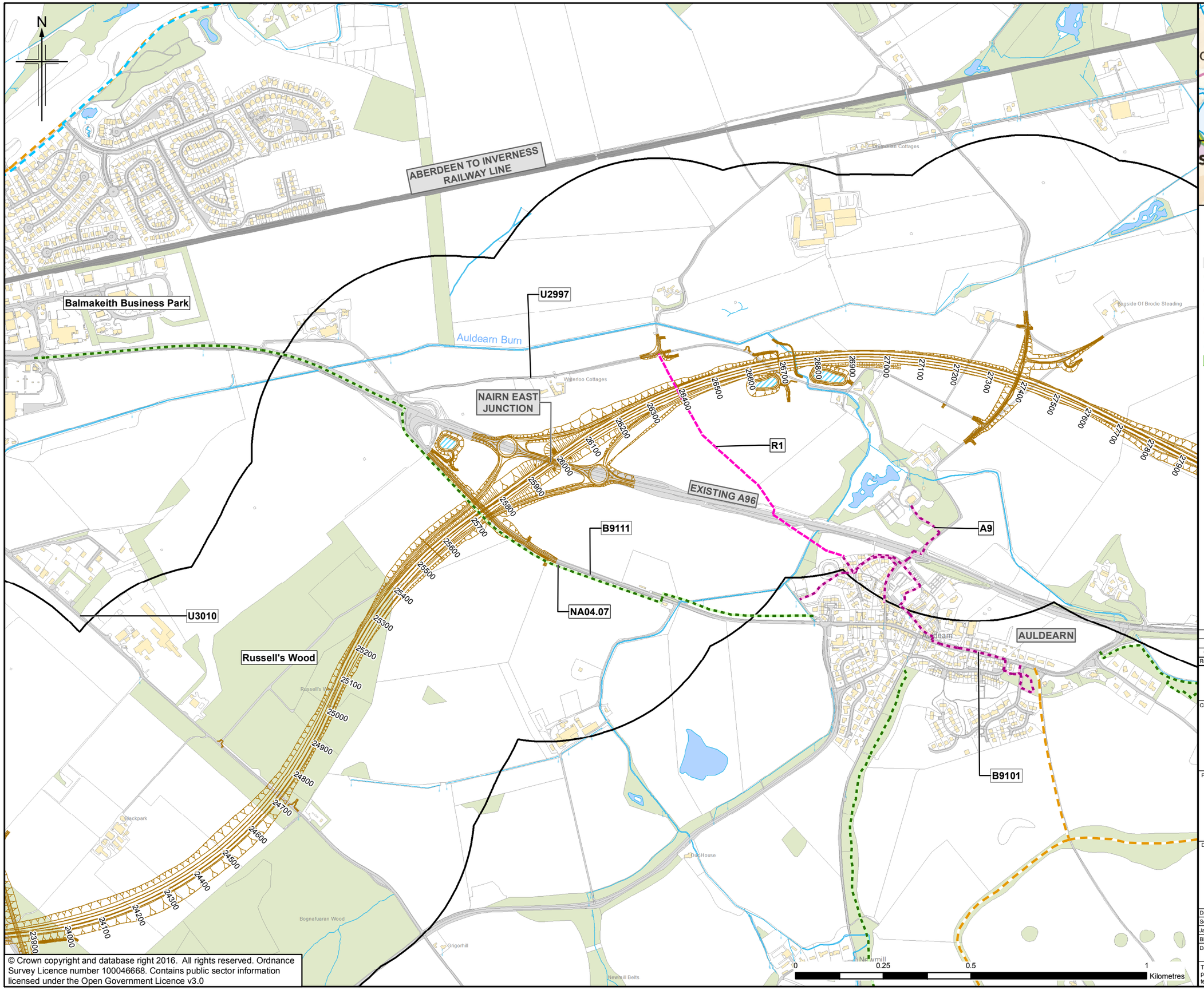

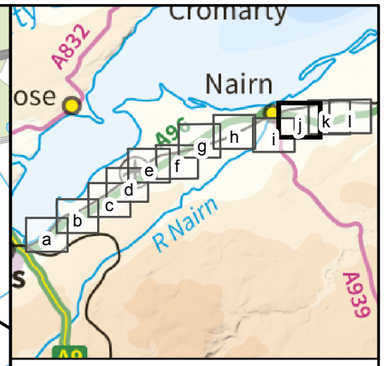

Legend

- Proposed Scheme (as per Draft Orders)
- SUDS (e.g. Basin or Pond)*
- Study Area
- Core Path
- Aspirational Path
- Local Paths
- Public Right of Way
- Local Cycle Track
- National Cycle Network
- Site of Special Scientific Interest (SSSI)

* Actual shape of pond/basin will be subject to detailed design

Rev.	Rev. Date	Purpose of revision	Orig/Dwn	Checkd	Rev'd	Apprv'd
0	NOV 2016	Environmental Statement Stage 3 - FINAL	HM	AP	RMcD	EHG

JACOBS
95 Bothwell Street, Glasgow, G2 7HX, UK.
Tel: +44(0)141 243 8000 Fax: +44(0)141 226 3109
www.jacobs.com

Client: TRANSPORT SCOTLAND / CÒMHDHAIL ALBA

Project: A96 DUALLING INVERNESS TO NAIRN (incl. Nairn Bypass)

Drawing title

Figure 16.1j
Environmental Statement
Existing Conditions for NMU

Sheet 10 of 12

Drawing Status	FINAL		
Scale	1:10,000 @ A3	DO NOT SCALE	
Jacobs No.	B2103500		
BIM No.			
Drawing number	B2103500/EN/EIA/DR/1601j	Rev	0

This drawing is not to be used in whole or part other than for the intended purpose and project as defined on this drawing. Refer to the contract for full terms and conditions.

© Crown copyright and database right 2016. All rights reserved. Ordnance Survey Licence number 100046668. Contains public sector information licensed under the Open Government Licence v3.0

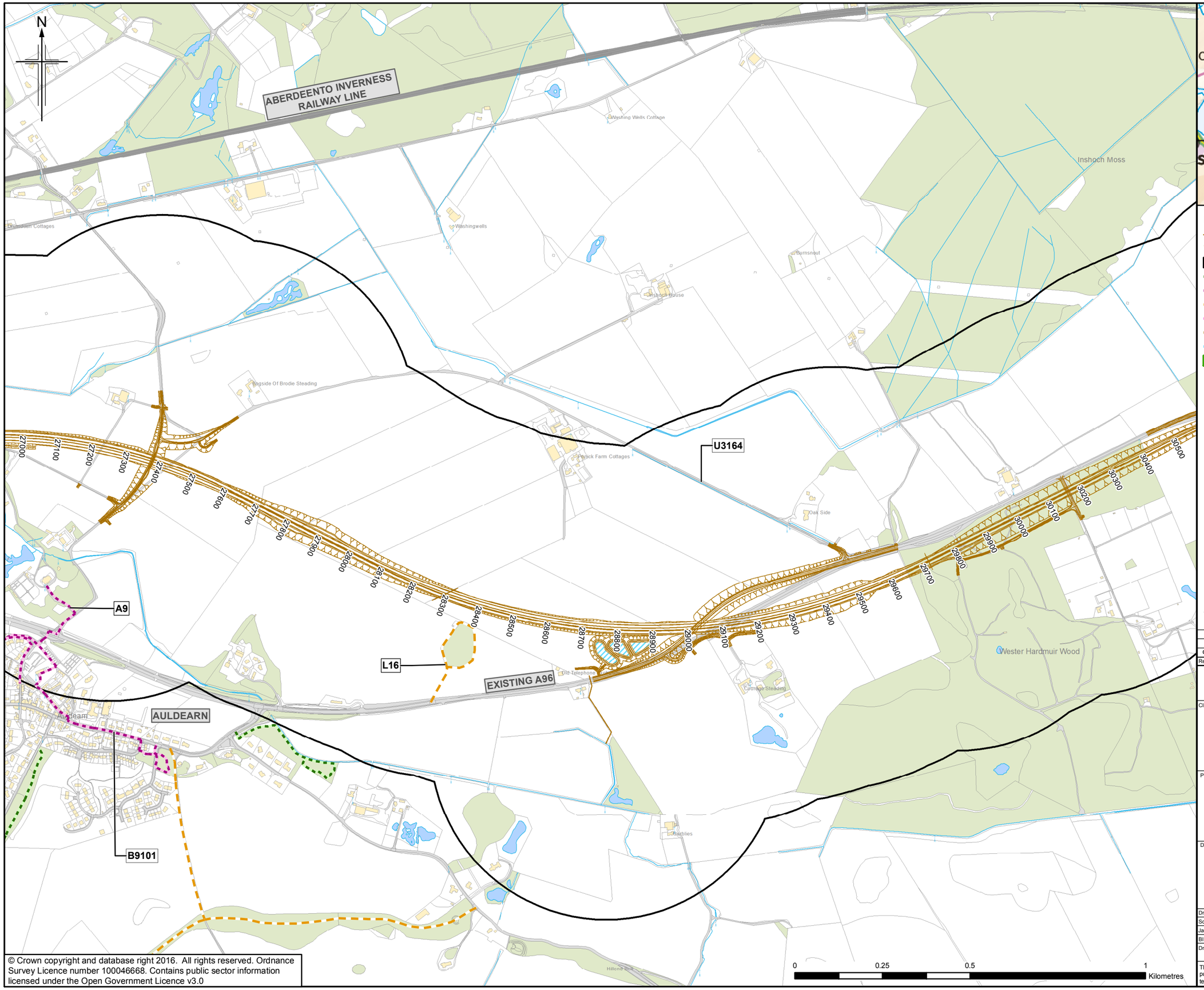

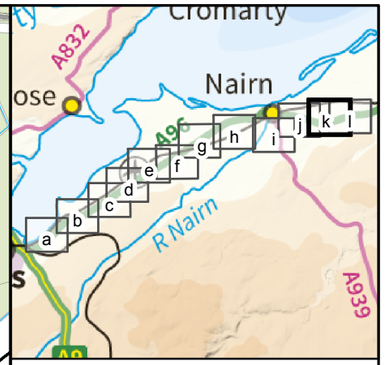

Legend

- Proposed Scheme (as per Draft Orders)
- SUDS (e.g. Basin or Pond)*
- Study Area
- Core Path
- Aspirational Path
- Local Paths
- Public Right of Way
- Local Cycle Track
- National Cycle Network
- Site of Special Scientific Interest (SSSI)

* Actual shape of pond/basin will be subject to detailed design

Rev.	Rev. Date	Purpose of revision	Orig/Dwn	Checkd	Rev'd	Appr'd
0	NOV 2016	Environmental Statement Stage 3 - FINAL	HM	AP	RMcD	EHG

JACOBS
95 Bothwell Street, Glasgow, G2 7HX, UK.
Tel: +44(0)141 243 8000 Fax:+44(0)141 226 3109
www.jacobs.com

Client: TRANSPORT SCOTLAND / CÒMHDHAIL ALBA

Project: A96 DUALLING INVERNESS TO NAIRN (incl. Nairn Bypass)

Drawing title

Figure 16.1k
Environmental Statement
Existing Conditions for NMU

Sheet 11 of 12

Drawing Status	FINAL	
Scale	1:10,000 @ A3	DO NOT SCALE
Jacobs No.	B2103500	
BIM No.		
Drawing number	B2103500/EN/EIA/DR/1601k	Rev 0

This drawing is not to be used in whole or part other than for the intended purpose and project as defined on this drawing. Refer to the contract for full terms and conditions.

© Crown copyright and database right 2016. All rights reserved. Ordnance Survey Licence number 100046668. Contains public sector information licensed under the Open Government Licence v3.0

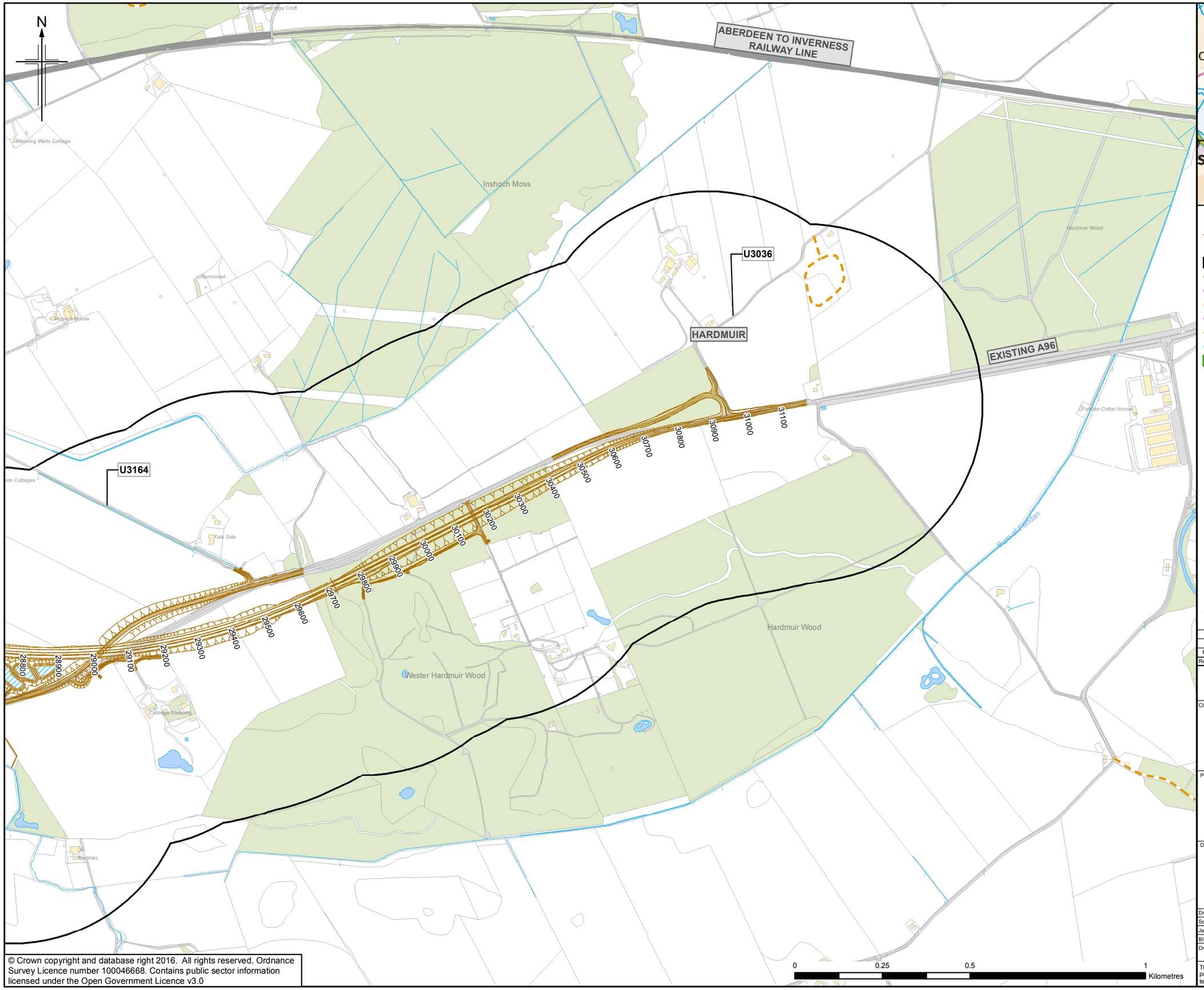

© Crown copyright and database right 2016. All rights reserved. Ordnance Survey Licence number 100046668. Contains public sector information licensed under the Open Government Licence v3.0

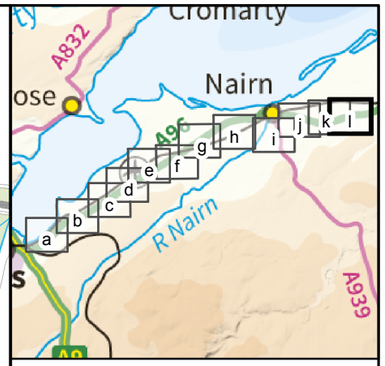

Legend

- Proposed Scheme (as per Draft Orders)
- SUDS (e.g. Basin or Pond)*
- Study Area
- Core Path
- Aspirational Path
- Local Paths
- Public Right of Way
- Local Cycle Track
- National Cycle Network
- Site of Special Scientific Interest (SSSI)

* Actual shape of pond/basin will be subject to detailed design

Rev.	Rev. Date	Purpose of revision	Orig/Dwn	Checkd	Rev'd	Apprv'd
0	NOV 2016	Environmental Statement Stage 3 - FINAL	HM	AP	RMcD	EHG

JACOBS
95 Bothwell Street, Glasgow, G2 7HX, UK.
Tel: +44(0)141 243 8000 Fax:+44(0)141 226 3109
www.jacobs.com

Client: TRANSPORT SCOTLAND / CÒMHDHAIL ALBA

Project: A96 DUALLING INVERNESS TO NAIRN (incl. Nairn Bypass)

Drawing title

Figure 16.1l
Environmental Statement
Existing Conditions for NMU

Sheet 12 of 12

Drawing Status	FINAL	
Scale	1:10,000 @ A3	DO NOT SCALE
Jacobs No.	B2103500	
BIM No.		
Drawing number	B2103500/EN/EIA/DR/1601l	Rev 0

This drawing is not to be used in whole or part other than for the intended purpose and project as defined on this drawing. Refer to the contract for full terms and conditions.