
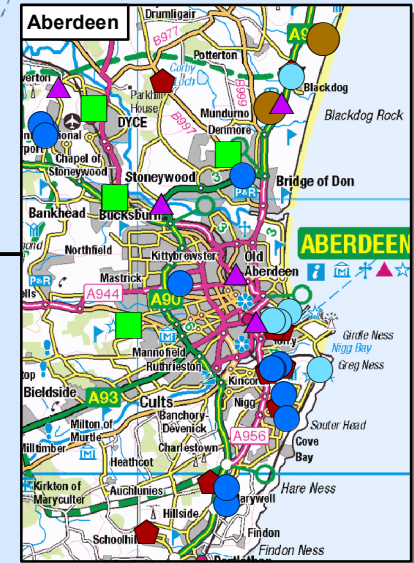
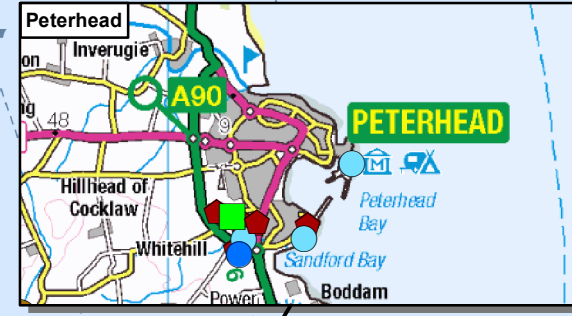
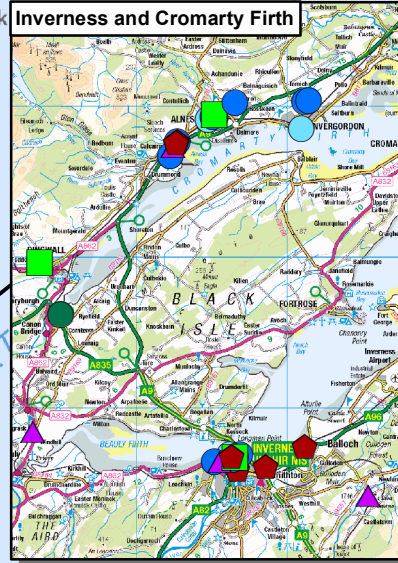
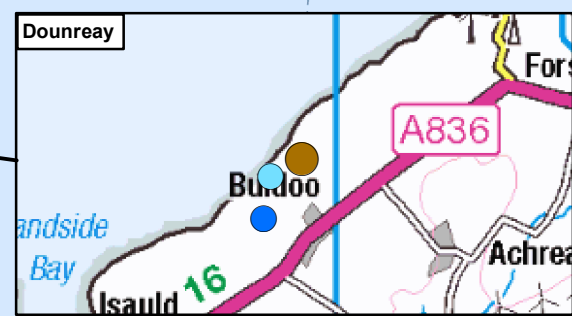


- Legend**
- Local Authority Boundary
 - Waste Sites - Site Type**
 - Anaerobic Digestion
 - Civic Amenity
 - Composting
 - Incineration
 - Landfill
 - Metal Recycler
 - Other Treatment
 - Transfer Station
 - Multiple Activity Site
 - Falkirk (Avondale) Hazardous Waste Facility



© Crown copyright and database right 2016. All rights reserved. Ordnance Survey Licence number 100046668. Contains public sector information licensed under the Open Government Licence v3.0

0	NOV 2016	ES Position	HM	MU	RMD	ENG
Rev.	Rev. Date	Purpose of revision	Orig/Dwn	Checkd	Rev'd	Apprv'd

JACOBS
 66 Bedford Street, Glasgow, G2 7NK, UK
 Tel: +44(0)141 243 8000 Fax: +44(0)141 226 3109
 www.jacobs.com



A95
DUALLING
 INVERNESS TO NAIRN
 (incl. Nairn Bypass)

Drawing title: **Figure 17.1 Environmental Statement Operational Waste Management Sites**

Drawing Status	FINAL	Sheet 1 of 1
Scale	1:1,000,000 @ A3	DO NOT SCALE
Jacobs No.	B2103500	
BIM No.		
Drawing number	B2103500/EN/EIA/DR/1701	Rev 0

This drawing is not to be used in whole or part other than for the intended purpose and project as defined on this drawing. Refer to the contract for full terms and conditions.