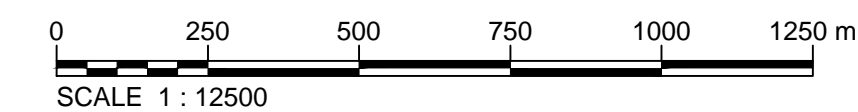


- Notes
- Only roads within the proposed Scheme corridor are shown for clarity.
- Legend
- L Lay-by
  - B Bus Lay-by
  - Extent of street lighting
  - A Class Road
  - B Class Road
  - C Class Road
  - Unclassified Road

OS Mastermap was obtained in November 2015 and is for illustration purposes only.



Rev	Rev. Date	Purpose of revision	Drawn	Checked	Rev'd	Appr'd
0	11/11/2016	DMRB Stage 3 Report	LW	RJT	GAH	EHG

**JACOBS**  
 95 Bothwell St, Glasgow, G2 7HX  
 Tel: +44(0)141 243 8000 Fax: +44(0)141 226 3109  
 www.jacobs.com



**A95**  
**DUALING**  
 INVERNESS TO NAIRN  
 (incl. Nairn Bypass)

Drawing title  
**DMRB STAGE 3  
 SCHEME ASSESSMENT REPORT  
 EXISTING CONDITIONS  
 SHEET 1 OF 2**

Drawing status: **FINAL**

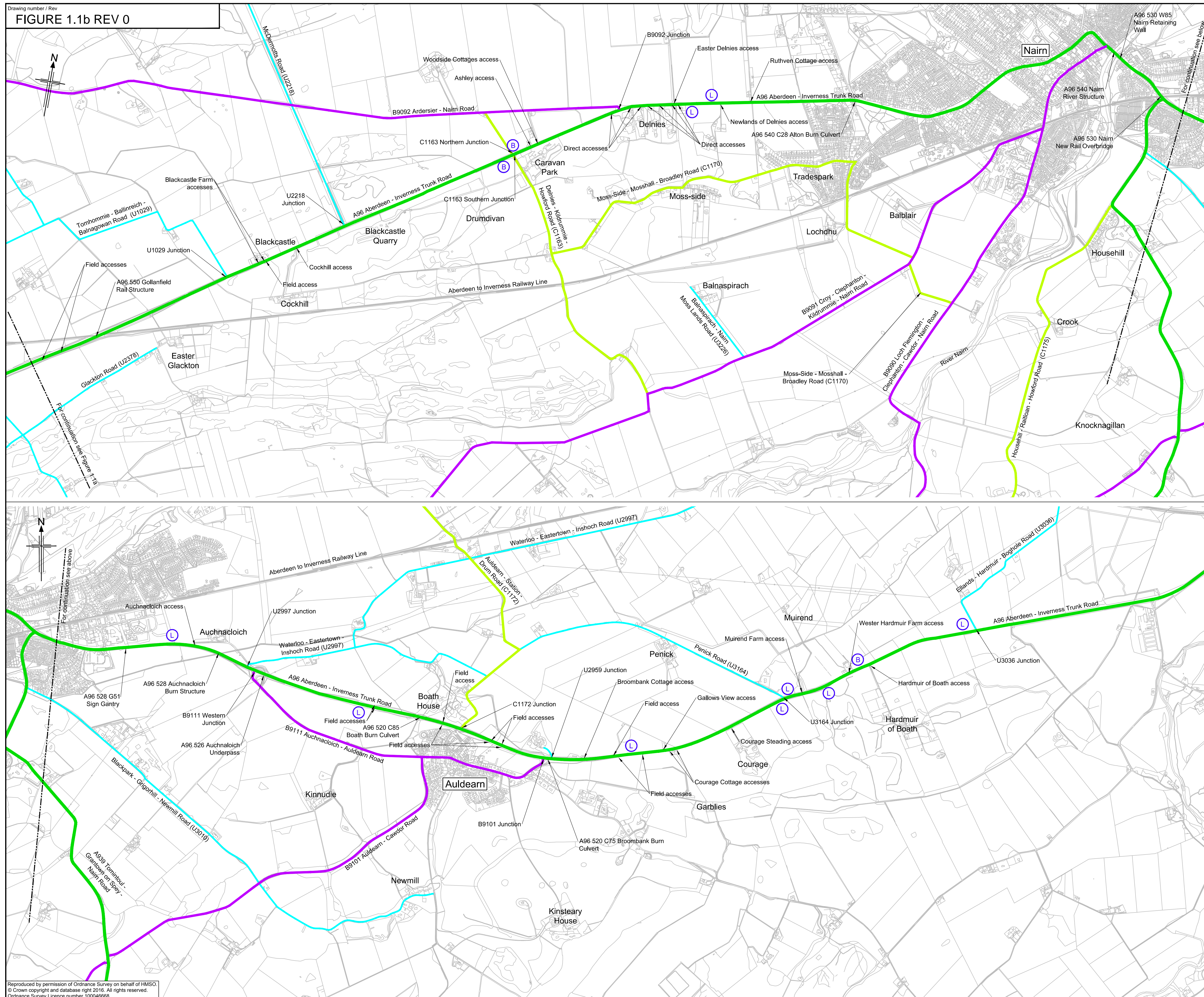
Scale	1:12,500 @ A1	DO NOT SCALE
Jacobs No.	B2103500	
BIM No.		

Drawing number	<b>FIGURE 1.1a</b>	Rev	<b>0</b>
----------------	--------------------	-----	----------

This drawing is not to be used in whole or part other than for the intended purpose and project as defined on this drawing. Refer to the contract for full terms and conditions.

Reproduced by permission of Ordnance Survey on behalf of HMSO.  
 © Crown copyright and database right 2016. All rights reserved.  
 Ordnance Survey Licence number 100046668.





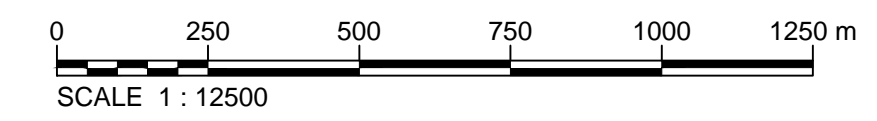
Notes

- Only roads within the proposed Scheme corridor are shown for clarity.

Legend

- L Lay-by
- B Bus Lay-by
- Extent of street lighting
- A Class Road
- B Class Road
- C Class Road
- Unclassified Road

OS Mastermap was obtained in November 2015 and is for illustration purposes only.



0	11/11/2016	DMRB Stage 3 Report	LW	RJT	GAH	EHG
Rev	Rev. Date	Purpose of revision	Drawn	Checked	Rev'd	Apprv'd

**JACOBS**  
95 Bothwell St, Glasgow, G2 7HX  
Tel: +44(0)141 243 8000 Fax: +44(0)141 226 3109  
www.jacobs.com



**A96**  
**DUALING**  
INVERNESS TO NAIRN  
(incl. Nairn Bypass)

Drawing title  
**DMRB STAGE 3  
SCHEME ASSESSMENT REPORT  
EXISTING CONDITIONS  
SHEET 2 OF 2**

Drawing status: **FINAL**

Scale: 1:12,500 @ A1 **DO NOT SCALE**

Jacobs No.: B2103500  
BIM No.:

Drawing number: **FIGURE 1.1b** Rev: **0**

This drawing is not to be used in whole or part other than for the intended purpose and project as defined on this drawing. Refer to the contract for full terms and conditions.

Reproduced by permission of Ordnance Survey on behalf of HMSO.  
© Crown copyright and database right 2016. All rights reserved.  
Ordnance Survey Licence number 100046668.