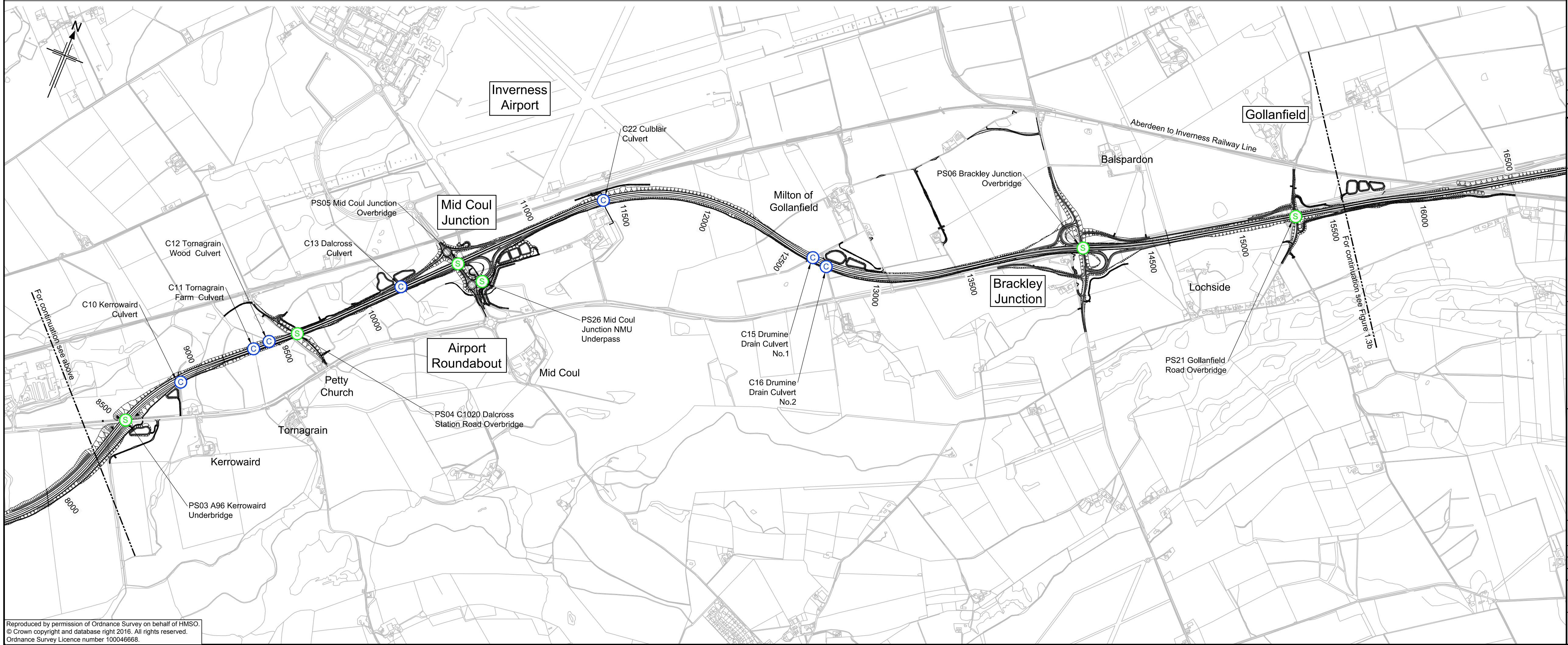
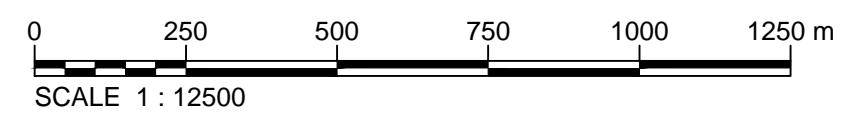


- Legend
- Culvert Location
 - Structure Location
 - Structure to be Demolished Location

OS Mastermap was obtained in November 2015 and is for illustration purposes only.



0	11/11/2016	DMRB Stage 3 Report	LW	RJT	GAH	EHG
Rev	Rev. Date	Purpose of revision	Drawn	Checked	Rev'd	Apprv'd

JACOBS
 95 Bothwell St, Glasgow, G2 7HX
 Tel: +44(0)141 243 8000 Fax: +44(0)141 226 3109
 www.jacobs.com



A95
DUALING
 INVERNESS TO NAIRN
 (incl. Nairn Bypass)

Drawing title

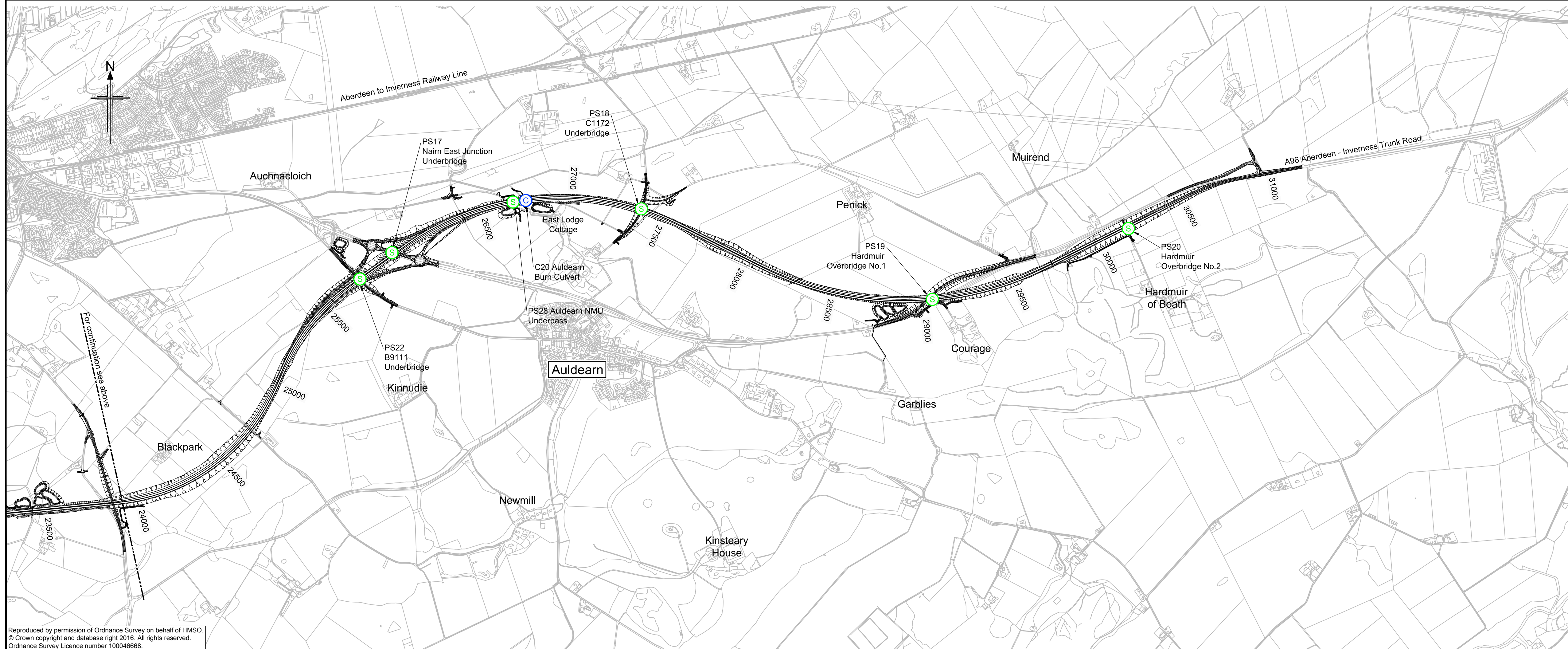
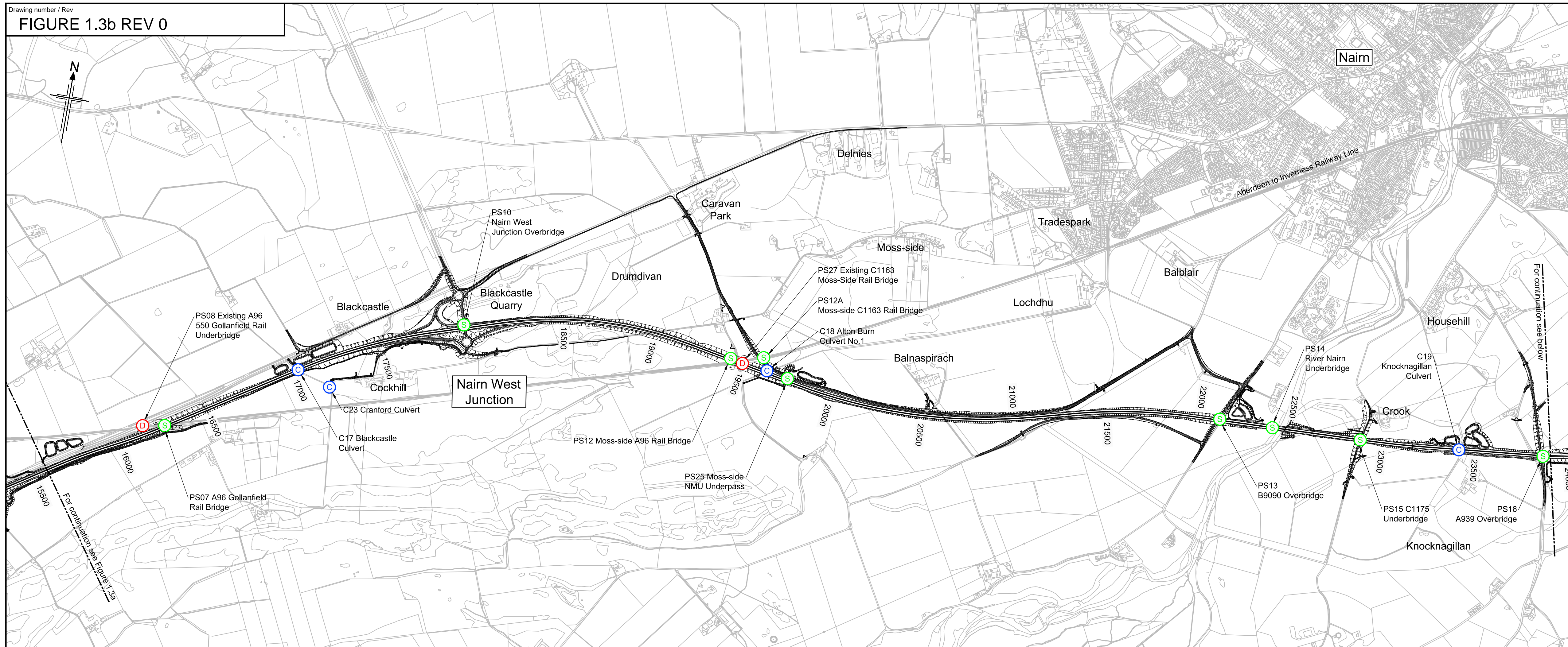
**DMRB STAGE 3
 SCHEME ASSESSMENT REPORT
 PROPOSED STRUCTURES
 SHEET 1 OF 2**

Drawing status	FINAL	
Scale	1:12,500 @ A1	DO NOT SCALE
Jacobs No.	B2103500	
BIM No.		

Drawing number	FIGURE 1.3a	Rev	0
----------------	-------------	-----	---

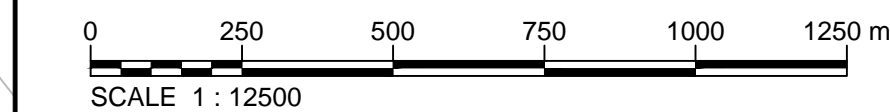
This drawing is not to be used in whole or part other than for the intended purpose and project as defined on this drawing. Refer to the contract for full terms and conditions.

Reproduced by permission of Ordnance Survey on behalf of HMSO.
 © Crown copyright and database right 2016. All rights reserved.
 Ordnance Survey Licence number 100046668.



- Legend
- C Culvert Location
 - S Structure Location
 - D Structure to be Demolished Location

OS Mastermap was obtained in November 2015 and is for illustration purposes only.



0	11/11/2016	DMRB Stage 3 Report	LW	RJT	GAH	EHG
Rev	Rev. Date	Purpose of revision	Drawn	Checked	Rev'd	Apprv'd

JACOBS
 95 Bothwell St, Glasgow, G2 7HX
 Tel: +44(0)141 243 8000 Fax: +44(0)141 226 3109
 www.jacobs.com



**DMRB STAGE 3
 SCHEME ASSESSMENT REPORT
 PROPOSED STRUCTURES
 SHEET 2 OF 2**

Drawing status	FINAL	
Scale	1:12,500 @ A1	DO NOT SCALE
Jacobs No.	B2103500	
BIM No.		

Drawing number	FIGURE 1.3b	Rev	0
----------------	-------------	-----	---

This drawing is not to be used in whole or part other than for the intended purpose and project as defined on this drawing. Refer to the contract for full terms and conditions.

Reproduced by permission of Ordnance Survey on behalf of HMSO.
 © Crown copyright and database right 2016. All rights reserved.
 Ordnance Survey Licence number 100046668.