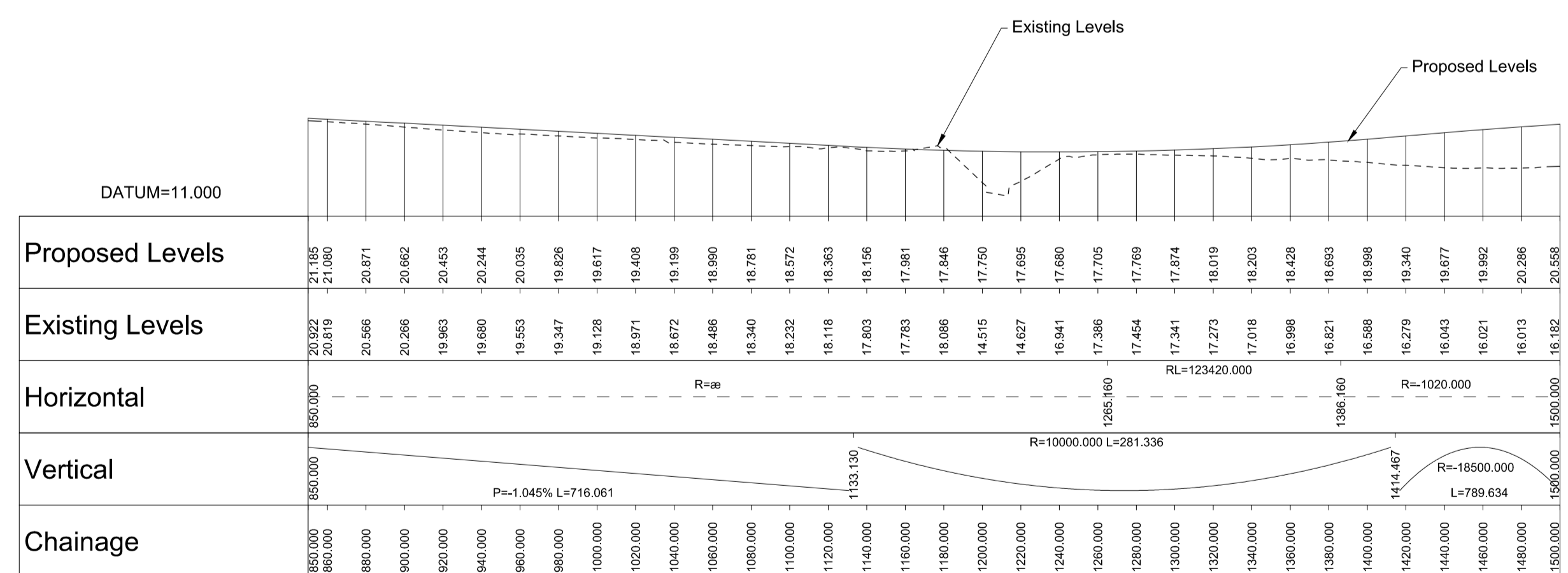


**PLAN**  
 Scale 1:2,500

Reproduced by permission of Ordnance Survey on behalf of HMSO.  
 © Crown copyright and database right 2016. All rights reserved.  
 Ordnance Survey Licence number 100046668.

Notes  
 1. All dimensions are in metres unless stated otherwise.

OS Mastermap was obtained in November 2015 and is for illustration purposes only.



**DUAL CARRIAGEWAY LONGITUDINAL SECTION (850 TO 1500)**



0	11/11/2016	DMRB Stage 3 Report	LW	RJT	GAH	EHG
Rev	Rev. Date	Purpose of revision	Drawn	Checked	Rev'd	Apprv'd



Drawing title  
**DMRB STAGE 3  
 SCHEME ASSESSMENT REPORT  
 PLAN AND PROFILE  
 SHEET 1 OF 22**

Drawing status  
**FINAL**

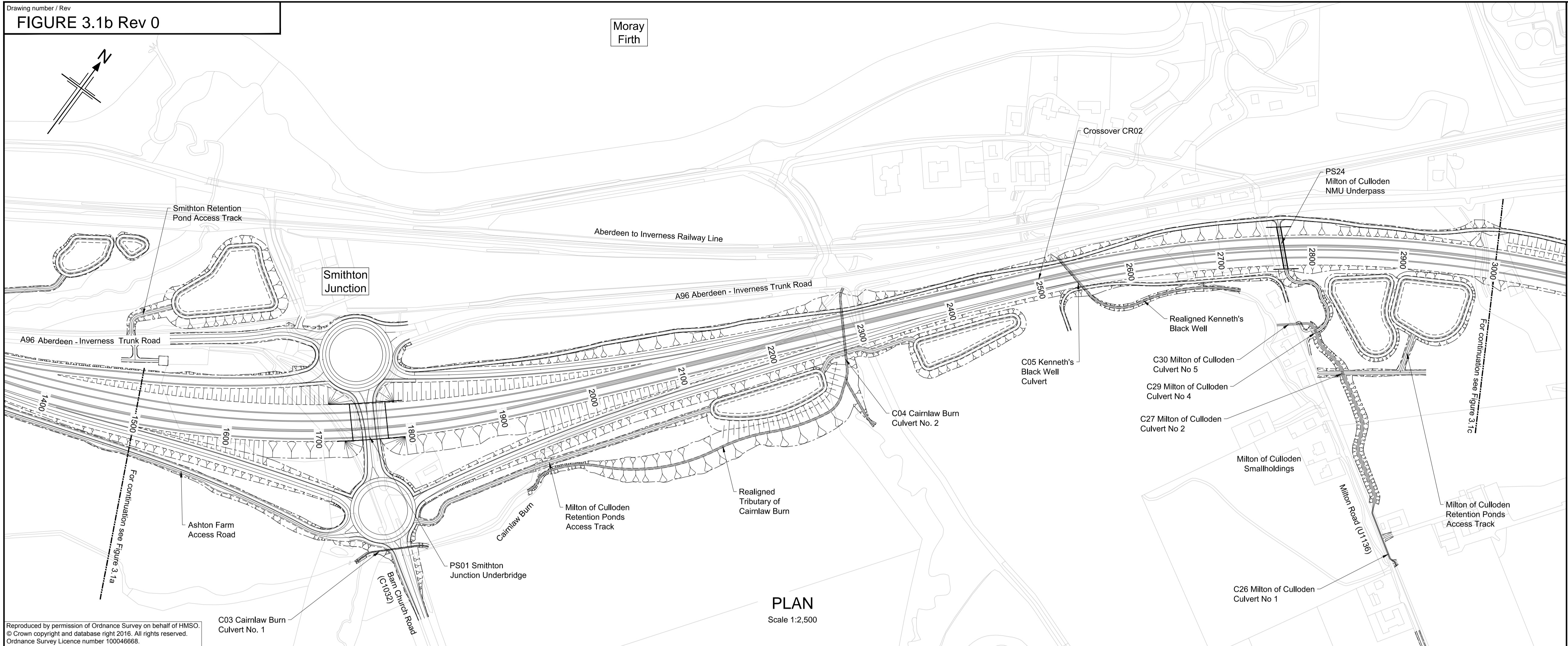
Scale  
 1:2500 @ A1 | **DO NOT SCALE**  
 Jacobs No. B2103500  
 BIM No.

Drawing number  
**FIGURE 3.1a** | Rev **0**

This drawing is not to be used in whole or part other than for the intended purpose and project as defined on this drawing. Refer to the contract for full terms and conditions.



Moray  
 Firth

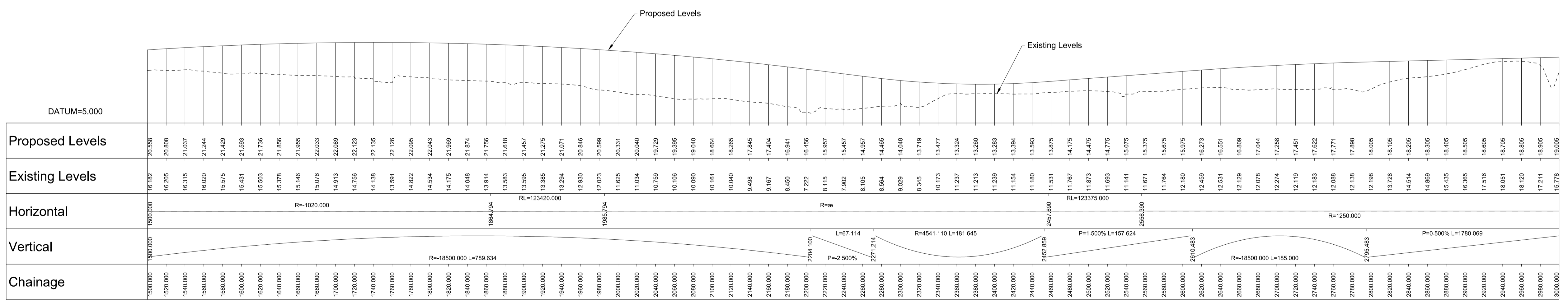


**PLAN**  
 Scale 1:2,500

Reproduced by permission of Ordnance Survey on behalf of HMSO.  
 © Crown copyright and database right 2016. All rights reserved.  
 Ordnance Survey Licence number 100046668.

Notes  
 1. All dimensions are in metres unless stated otherwise.

OS Mastermap was obtained in November 2015 and is for illustration purposes only.



**DUAL CARRIAGEWAY LONGITUDINAL SECTION (1500 TO 3000)**



0	11/11/2016	DMRB Stage 3 Report	LW	RJT	GAH	EHG
Rev	Rev. Date	Purpose of revision	Drawn	Checked	Rev'd	Apprv'd

**JACOBS**  
 95 Bothwell St, Glasgow, G2 7HX  
 Tel:+44(0)141 243 8000 Fax:+44(0)141 226 3109  
 www.jacobs.com



Drawing title  
**DMRB STAGE 3  
 SCHEME ASSESSMENT REPORT  
 PLAN AND PROFILE  
 SHEET 2 OF 22**

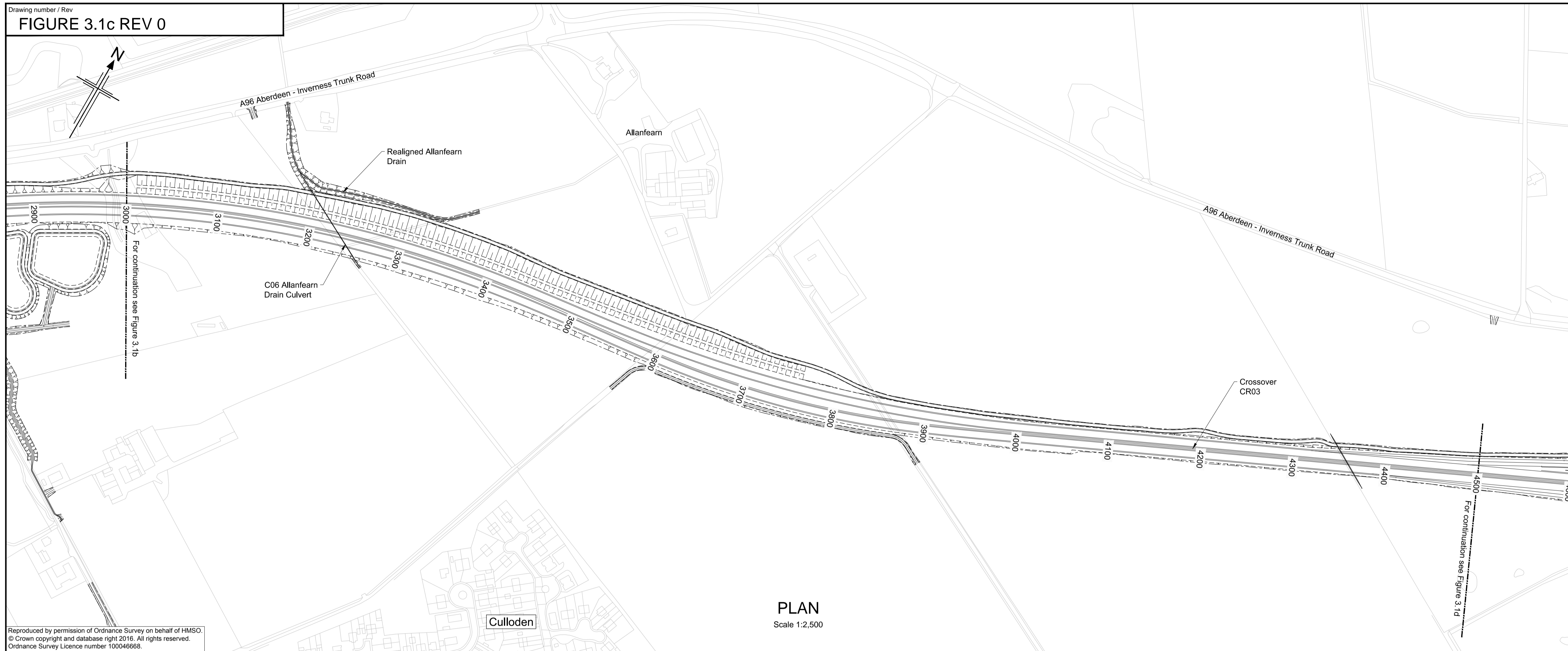
Drawing status  
**FINAL**

Scale  
 1:2500 @ A1 | DO NOT SCALE

Jacobs No. B2103500  
 BIM No.  
 Drawing number **FIGURE 3.1b** | Rev **0**

This drawing is not to be used in whole or part other than for the intended purpose and project as defined on this drawing. Refer to the contract for full terms and conditions.



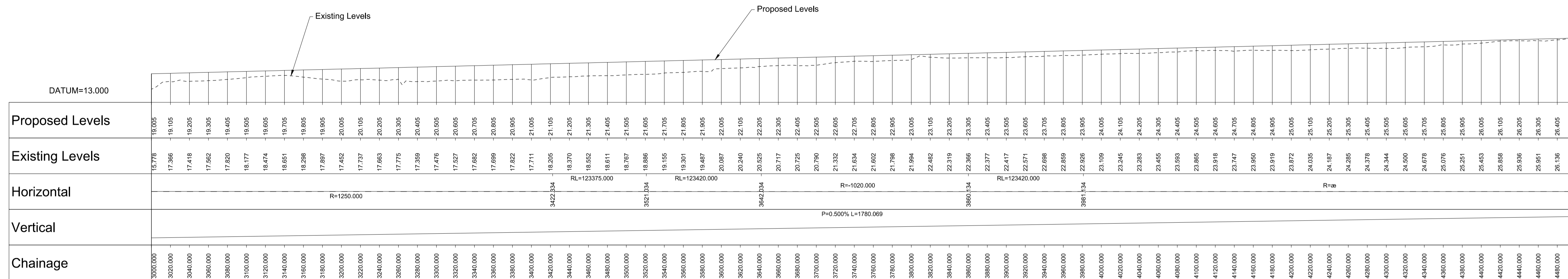


**PLAN**  
 Scale 1:2,500

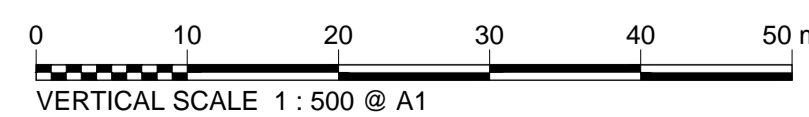
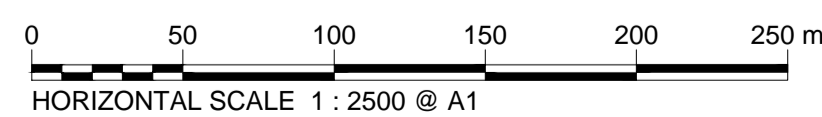
Reproduced by permission of Ordnance Survey on behalf of HMSO.  
 © Crown copyright and database right 2016. All rights reserved.  
 Ordnance Survey Licence number 100046668.

Notes  
 1. All dimensions are in metres unless stated otherwise.

OS Mastermap was obtained in November 2015 and is for illustration purposes only.



**DUAL CARRIAGEWAY LONGITUDINAL SECTION (3000 TO 4500)**



0	11/11/2016	DMRB Stage 3 Report	LW	RJT	GAH	EHG
Rev	Rev. Date	Purpose of revision	Drawn	Checked	Rev'd	Apprv'd

**JACOBS**  
 95 Bothwell St, Glasgow, G2 7HX  
 Tel: +44(0)141 243 8000 Fax: +44(0)141 226 3109  
 www.jacobs.com



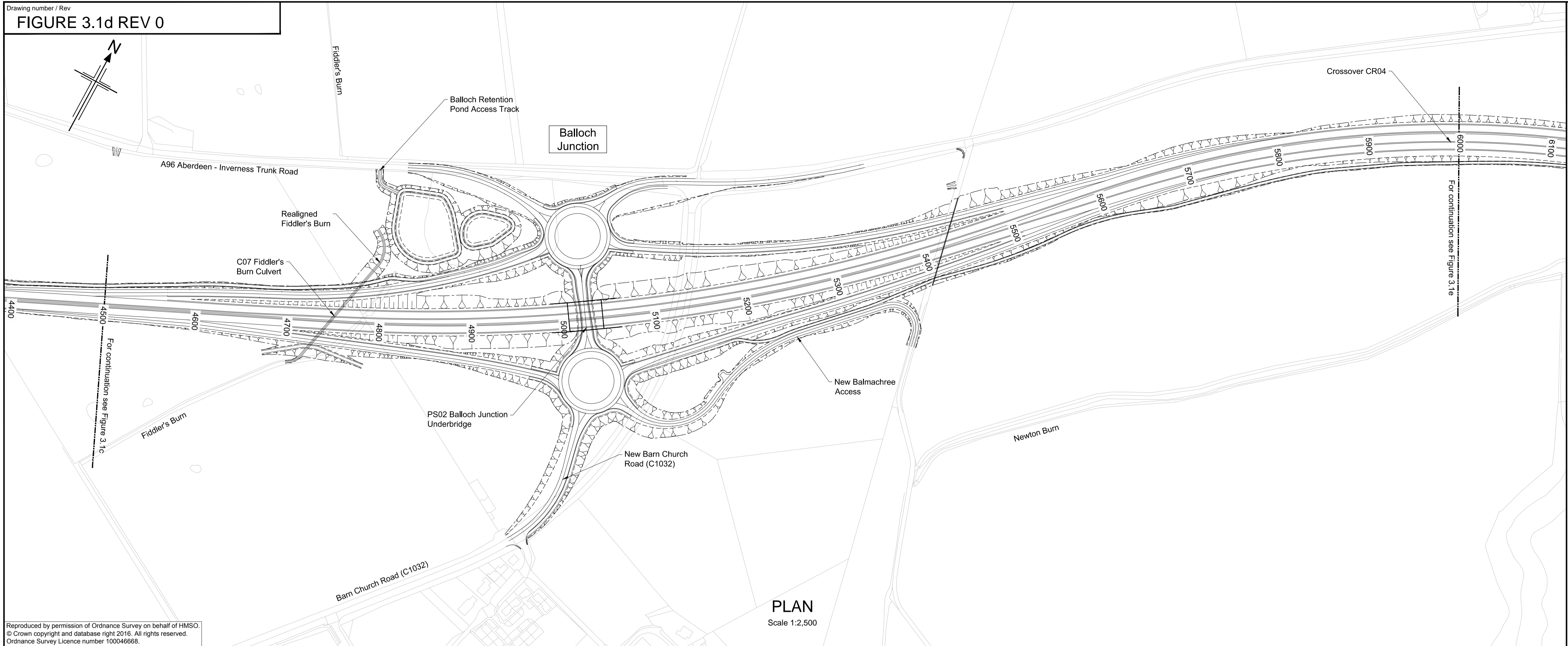
Drawing title  
**DMRB STAGE 3  
 SCHEME ASSESSMENT REPORT  
 PLAN AND PROFILE  
 SHEET 3 OF 22**

Drawing status	FINAL	
Scale	1:2500 @ A1	DO NOT SCALE
Jacobs No.	B2103500	
BIM No.		

Drawing number	<b>FIGURE 3.1c</b>	Rev	<b>0</b>
----------------	--------------------	-----	----------

This drawing is not to be used in whole or part other than for the intended purpose and project as defined on this drawing. Refer to the contract for full terms and conditions.



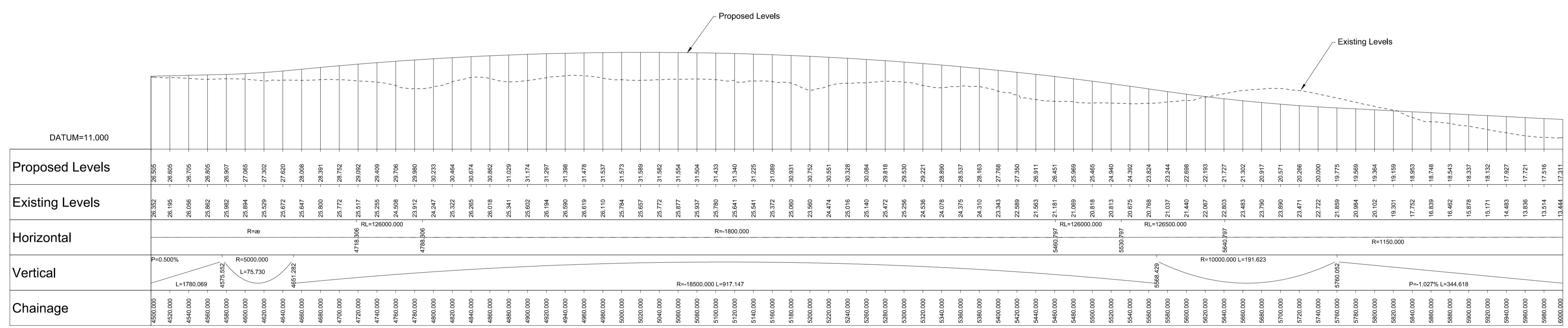


**PLAN**  
Scale 1:2,500

Reproduced by permission of Ordnance Survey on behalf of HMSO.  
© Crown copyright and database right 2016. All rights reserved.  
Ordnance Survey Licence number 100046668.

Notes  
1. All dimensions are in metres unless stated otherwise.

OS Mastermap was obtained in November 2015 and is for illustration purposes only.



**DUAL CARRIAGEWAY LONGITUDINAL SECTION (4500 TO 6000)**



0	11/11/2016	DMRB Stage 3 Report	LW	RJT	GAH	EHG
Rev	Rev. Date	Purpose of revision	Drawn	Checked	Rev'd	Apprv'd



95 Bothwell St, Glasgow, G2 7HX  
Tel: +44(0)141 243 8000 Fax: +44(0)141 226 3109  
www.jacobs.com



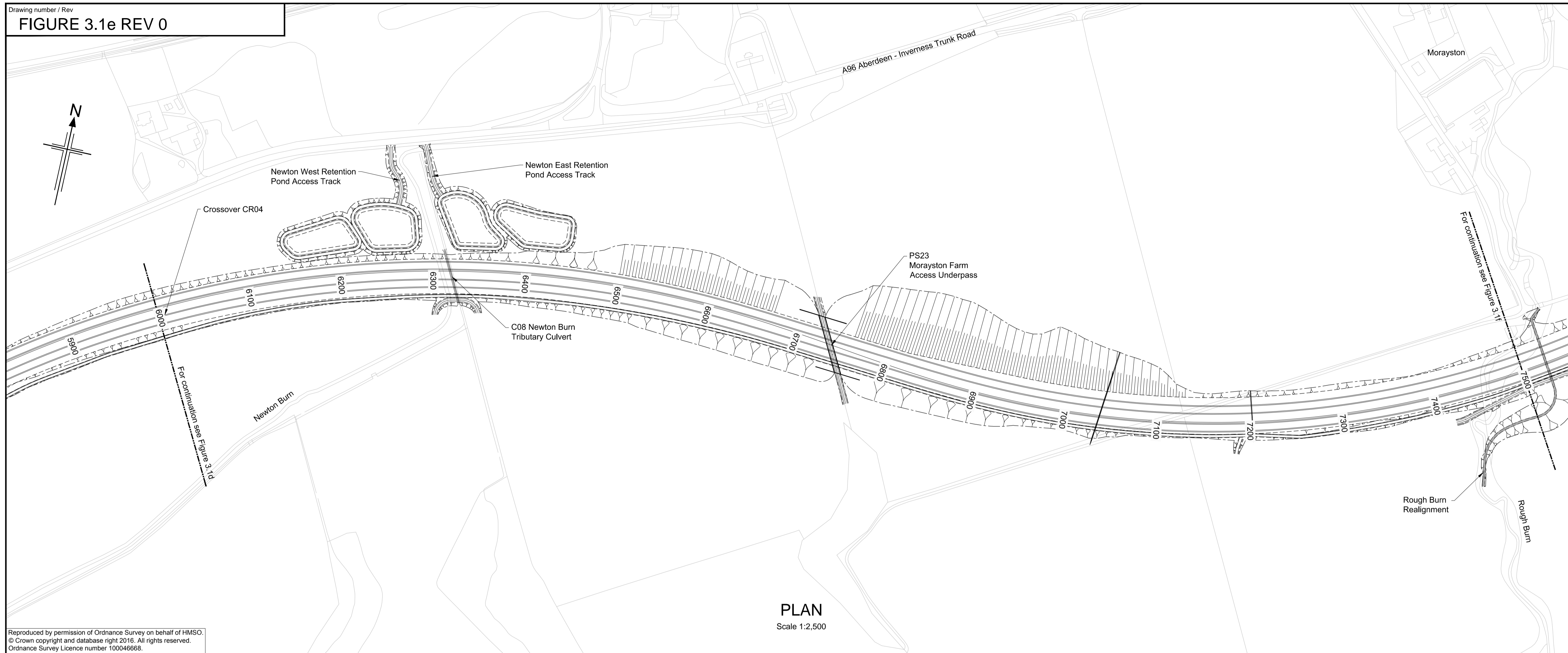
**DMRB STAGE 3  
SCHEME ASSESSMENT REPORT  
PLAN AND PROFILE  
SHEET 4 OF 22**

Drawing status		FINAL
Scale	1:2500 @ A1	DO NOT SCALE
Jacobs No.	B2103500	
BIM No.		

Drawing number **FIGURE 3.1d** Rev **0**

This drawing is not to be used in whole or part other than for the intended purpose and project as defined on this drawing. Refer to the contract for full terms and conditions.



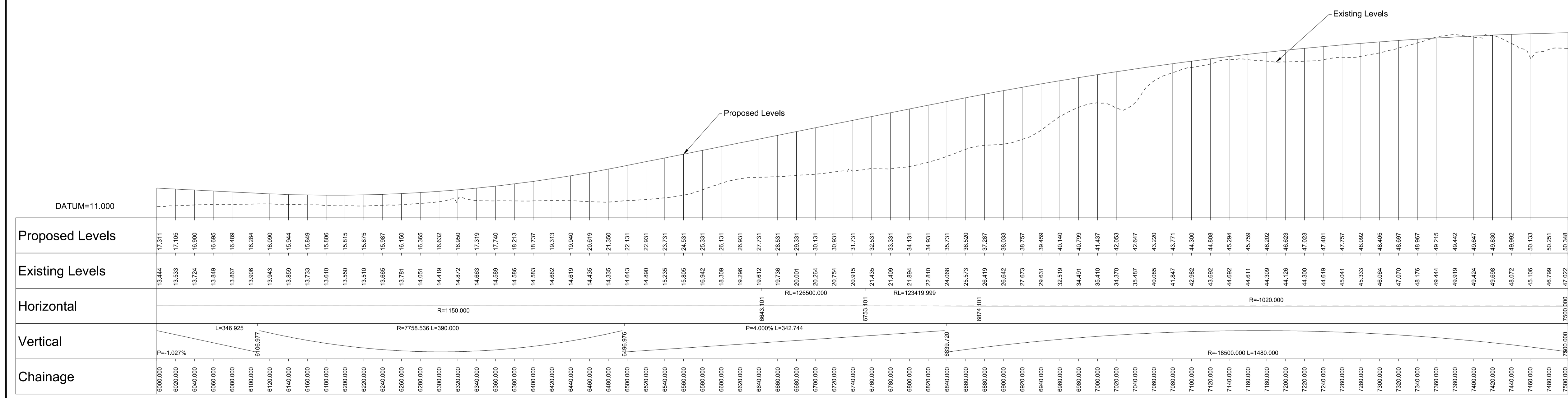


**PLAN**  
Scale 1:2,500

Reproduced by permission of Ordnance Survey on behalf of HMSO.  
© Crown copyright and database right 2016. All rights reserved.  
Ordnance Survey Licence number 100046668.

Notes  
1. All dimensions are in metres unless stated otherwise.

OS Mastermap was obtained in November 2015 and is for illustration purposes only.



**DUAL CARRIAGEWAY LONGITUDINAL SECTION (6000 TO 7500)**



0	11/11/2016	DMRB Stage 3 Report	LW	RJT	GAH	EHG
Rev	Rev. Date	Purpose of revision	Drawn	Checked	Rev'd	Apprv'd

**JACOBS**  
95 Bothwell St, Glasgow, G2 7HX  
Tel: +44(0)141 243 8000 Fax: +44(0)141 226 3109  
www.jacobs.com

Client  
**TRANSPORT SCOTLAND**  
CÒMHDHAIL ALBA

Project  
**A95 DUALING**  
INVERNESS TO NAIRN  
(incl. Nairn Bypass)

Drawing title  
**DMRB STAGE 3  
SCHEME ASSESSMENT REPORT  
PLAN AND PROFILE  
SHEET 5 OF 22**

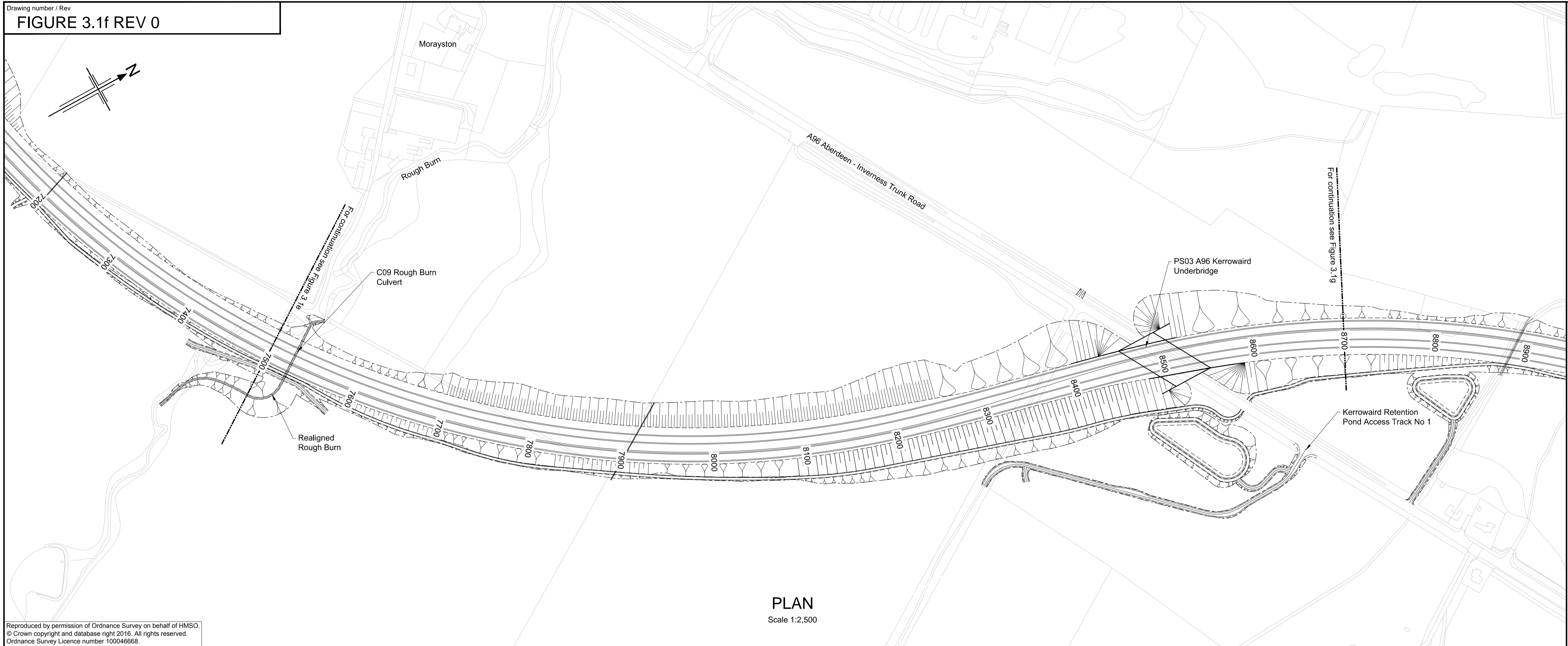
Drawing status	FINAL	
Scale	1:2500 @ A1	DO NOT SCALE
Jacobs No.	B2103500	
BIM No.		

Drawing number  
**FIGURE 3.1e**

Rev  
**0**

This drawing is not to be used in whole or part other than for the intended purpose and project as defined on this drawing. Refer to the contract for full terms and conditions.

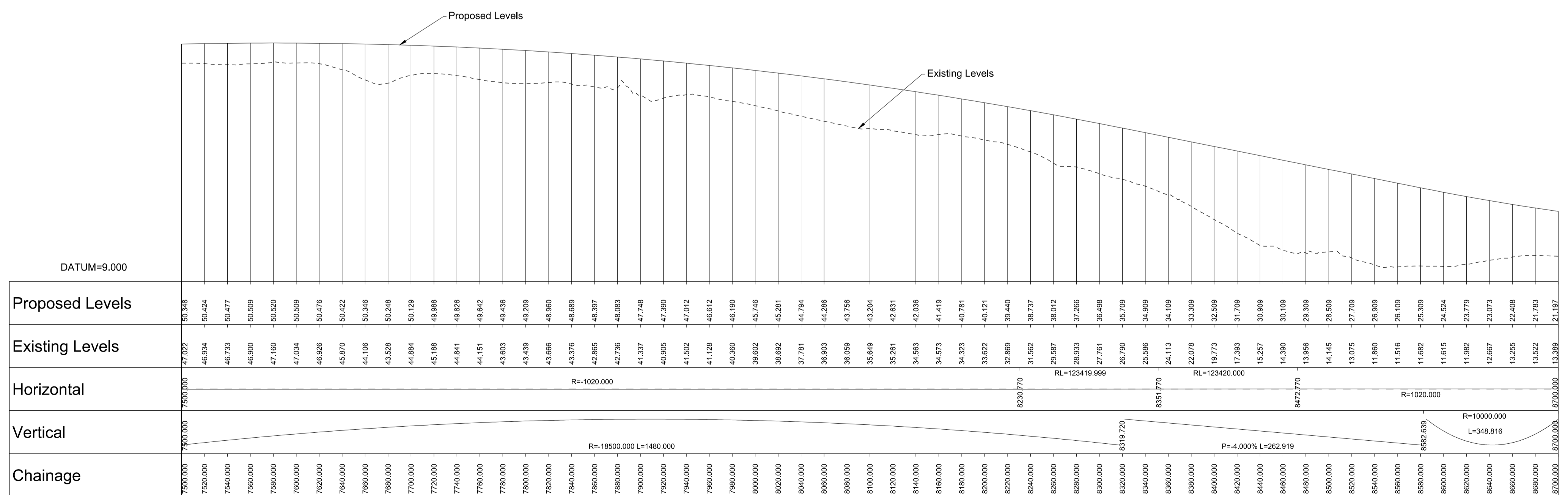




Reproduced by permission of Ordnance Survey on behalf of HMSO.  
 © Crown copyright and database right 2016. All rights reserved.  
 Ordnance Survey Licence number 100046668.

Notes  
 1. All dimensions are in metres unless stated otherwise.

OS Mastermap was obtained in November 2015 and is for illustration purposes only.



DUAL CARRIAGEWAY LONGITUDINAL SECTION (7500 TO 8700)



0	11/11/2016	DMRB Stage 3 Report	LW	RJT	GAH	EHG
Rev	Rev. Date	Purpose of revision	Drawn	Checked	Rev'd	Apprv'd

**JACOBS**  
 95 Bothwell St, Glasgow, G2 7HX  
 Tel:+44(0)141 243 8000 Fax:+44(0)141 226 3109  
 www.jacobs.com



Drawing title  
**DMRB STAGE 3  
 SCHEME ASSESSMENT REPORT  
 PLAN AND PROFILE  
 SHEET 6 OF 22**

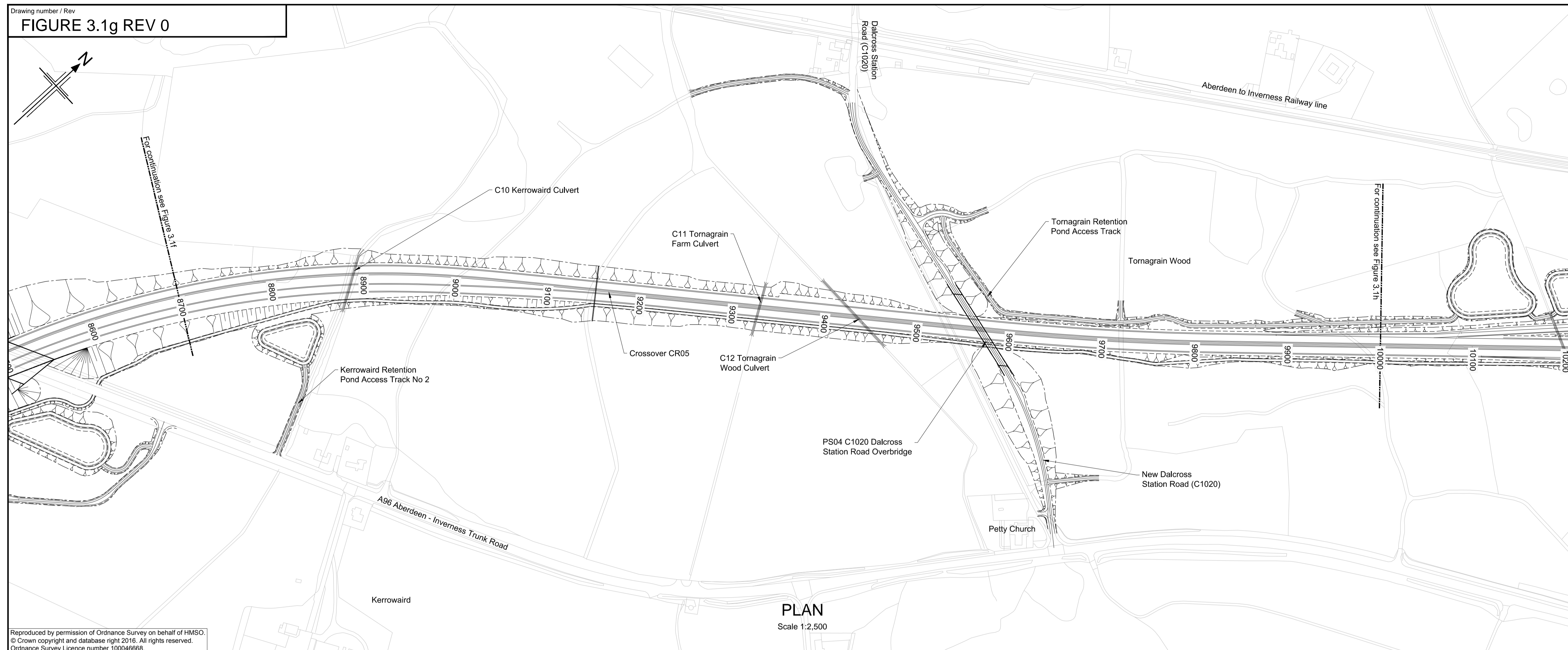
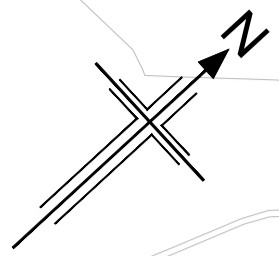
Drawing status  
**FINAL**

Scale  
 1:2,500 @ A1 DO NOT SCALE  
 Jacobs No. B2103500  
 BIM No.

Drawing number  
**FIGURE 3.1f**  
 Rev  
**0**

This drawing is not to be used in whole or part other than for the intended purpose and project as defined on this drawing. Refer to the contract for full terms and conditions.



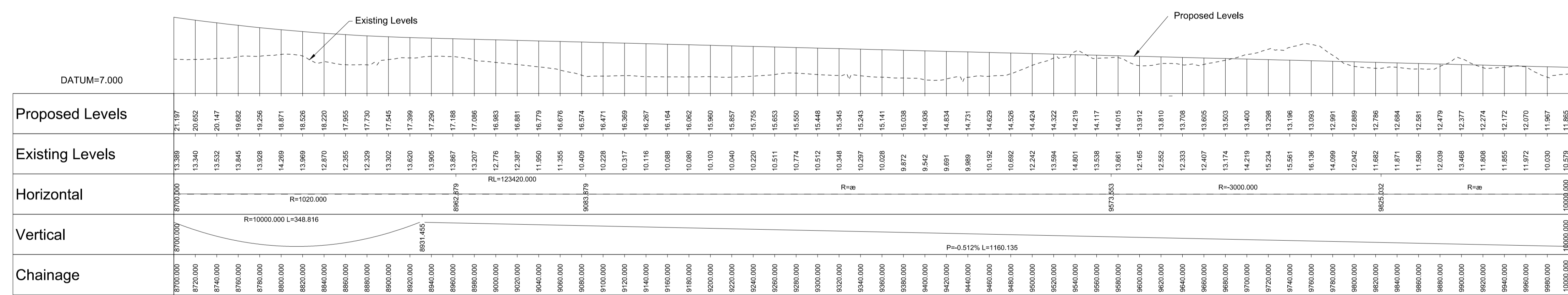


**PLAN**  
 Scale 1:2,500

Reproduced by permission of Ordnance Survey on behalf of HMSO.  
 © Crown copyright and database right 2016. All rights reserved.  
 Ordnance Survey Licence number 100046668.

Notes  
 1. All dimensions are in metres unless stated otherwise.

OS Mastermap was obtained in November 2015 and is for illustration purposes only.



**DUAL CARRIAGEWAY LONGITUDINAL SECTION (8700 TO 10000)**



0	11/11/2016	DMRB Stage 3 Report	LW	RJT	GAH	EHG
Rev	Rev. Date	Purpose of revision	Drawn	Checked	Rev'd	Apprv'd

**JACOBS**  
 95 Bothwell St, Glasgow, G2 7HX  
 Tel: +44(0)141 243 8000 Fax: +44(0)141 226 3109  
 www.jacobs.com

Client  
  
**TRANSPORT SCOTLAND**  
 CÒMHDHAIL ALBA

Project  
  
**A96 DUALLING**  
 INVERNESS TO NAIRN  
 (incl. Nairn Bypass)

Drawing title  
**DMRB STAGE 3  
 SCHEME ASSESSMENT REPORT  
 PLAN AND PROFILE  
 SHEET 7 OF 22**

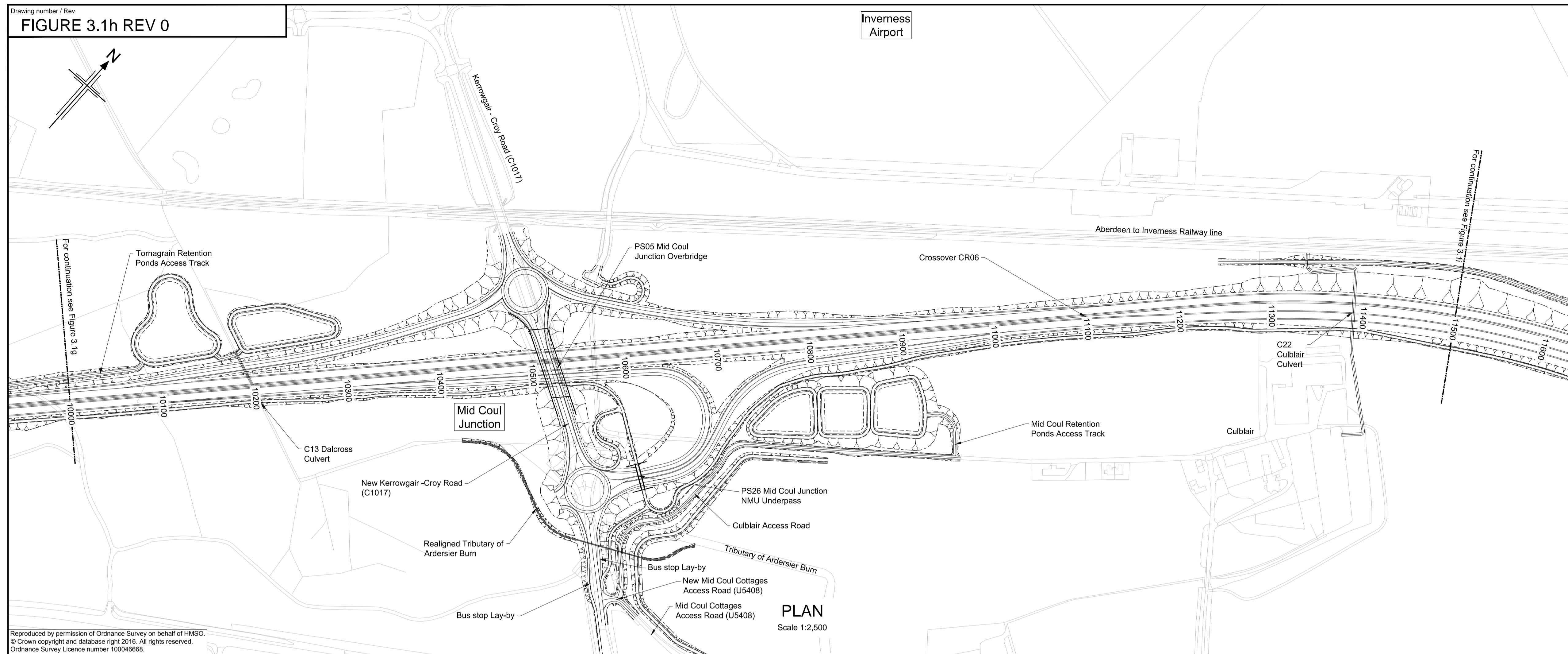
Drawing status  
**FINAL**

Scale  
 1:2,500 @ A1      **DO NOT SCALE**  
 Jacobs No. B2103500

Drawing number  
**FIGURE 3.1g**      Rev **0**

This drawing is not to be used in whole or part other than for the intended purpose and project as defined on this drawing. Refer to the contract for full terms and conditions.



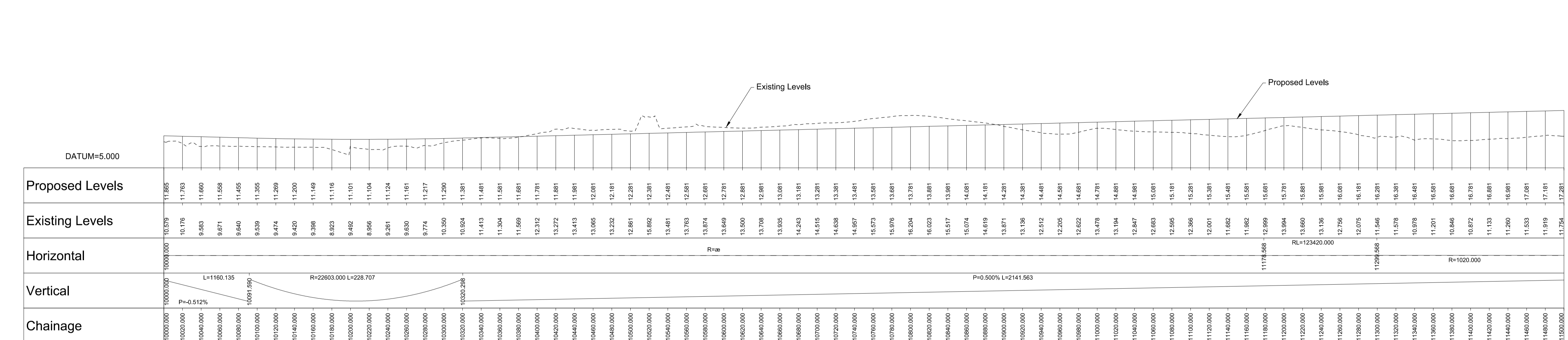


**PLAN**  
 Scale 1:2,500

Reproduced by permission of Ordnance Survey on behalf of HMSO.  
 © Crown copyright and database right 2016. All rights reserved.  
 Ordnance Survey Licence number 100046668.

Notes  
 1. All dimensions are in metres unless stated otherwise.

OS Mastermap was obtained in November 2015 and is for illustration purposes only.



**DUAL CARRIAGEWAY LONGITUDINAL SECTION (10000 TO 11500)**



0	11/11/2016	DMRB Stage 3 Report	LW	RJT	GAH	EHG
Rev	Rev. Date	Purpose of revision	Drawn	Checked	Rev'd	Apprv'd

**JACOBS**  
 95 Bothwell St, Glasgow, G2 7HX  
 Tel:+44(0)141 243 8000 Fax:+44(0)141 226 3109  
 www.jacobs.com



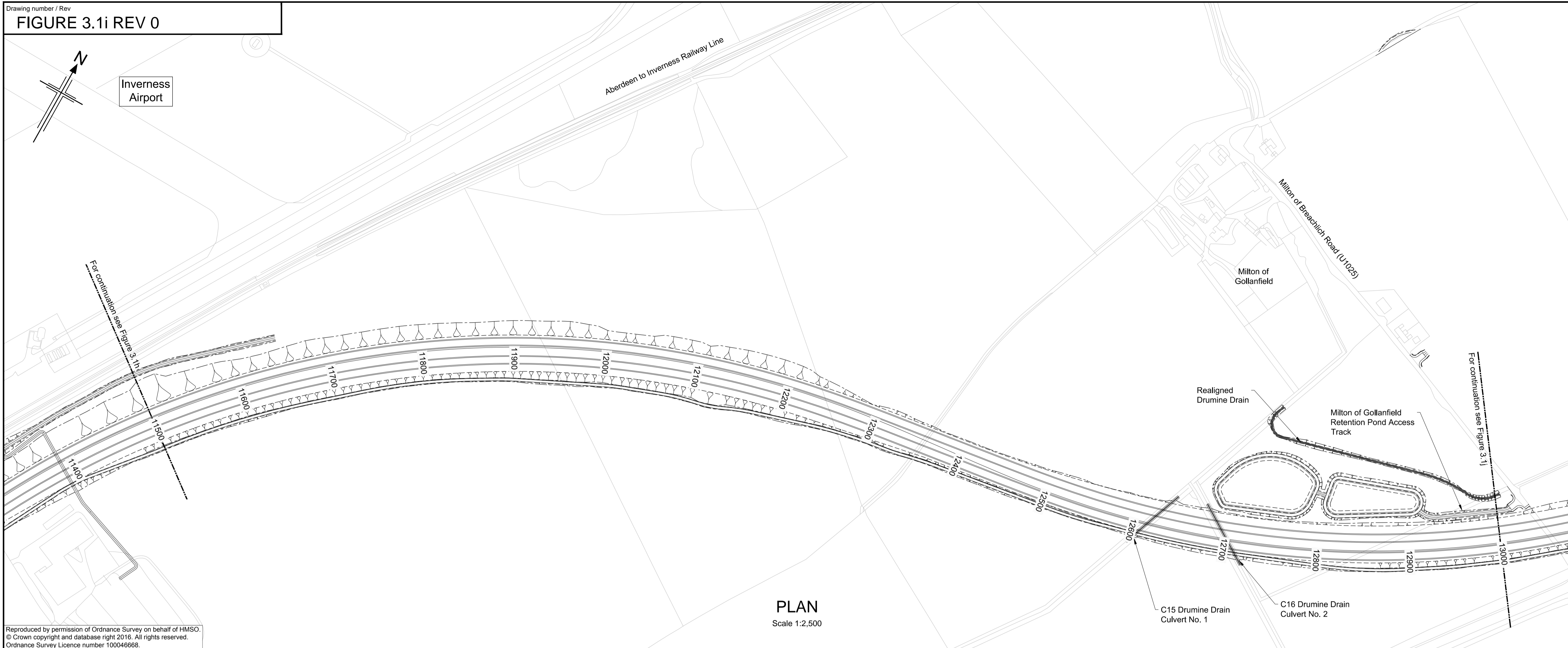
Drawing title  
**DMRB STAGE 3  
 SCHEME ASSESSMENT REPORT  
 PLAN AND PROFILE  
 SHEET 8 OF 22**

Drawing status	FINAL	
Scale	1:2,500 @ A1	DO NOT SCALE
Jacobs No.	B2103500	
BIM No.		

Drawing number	<b>FIGURE 3.1h</b>	Rev	<b>0</b>
----------------	--------------------	-----	----------

This drawing is not to be used in whole or part other than for the intended purpose and project as defined on this drawing. Refer to the contract for full terms and conditions.



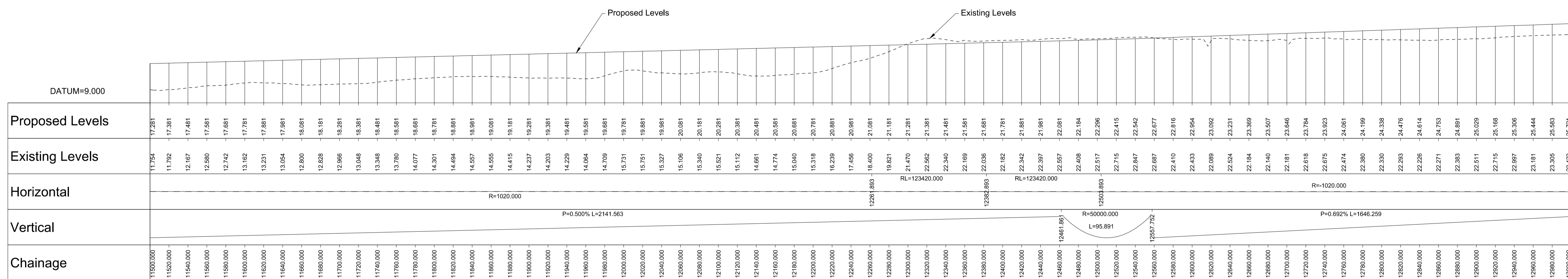


**PLAN**  
 Scale 1:2,500

Reproduced by permission of Ordnance Survey on behalf of HMSO.  
 © Crown copyright and database right 2016. All rights reserved.  
 Ordnance Survey Licence number 100046688.

Notes  
 1. All dimensions are in metres unless stated otherwise.

OS Mastermap was obtained in November 2015 and is for illustration purposes only.



**DUAL CARRIAGEWAY LONGITUDINAL SECTION (11500 TO 13000)**



Rev	Rev. Date	Purpose of revision	Drawn	Checked	Rev'd	Appr'd
0	11/11/2016	DMRB Stage 3 Report	LW	RJT	GAH	EHG

**JACOBS**

95 Bothwell St, Glasgow, G2 7HX  
 Tel:+44(0)141 243 8000 Fax:+44(0)141 226 3109  
 www.jacobs.com

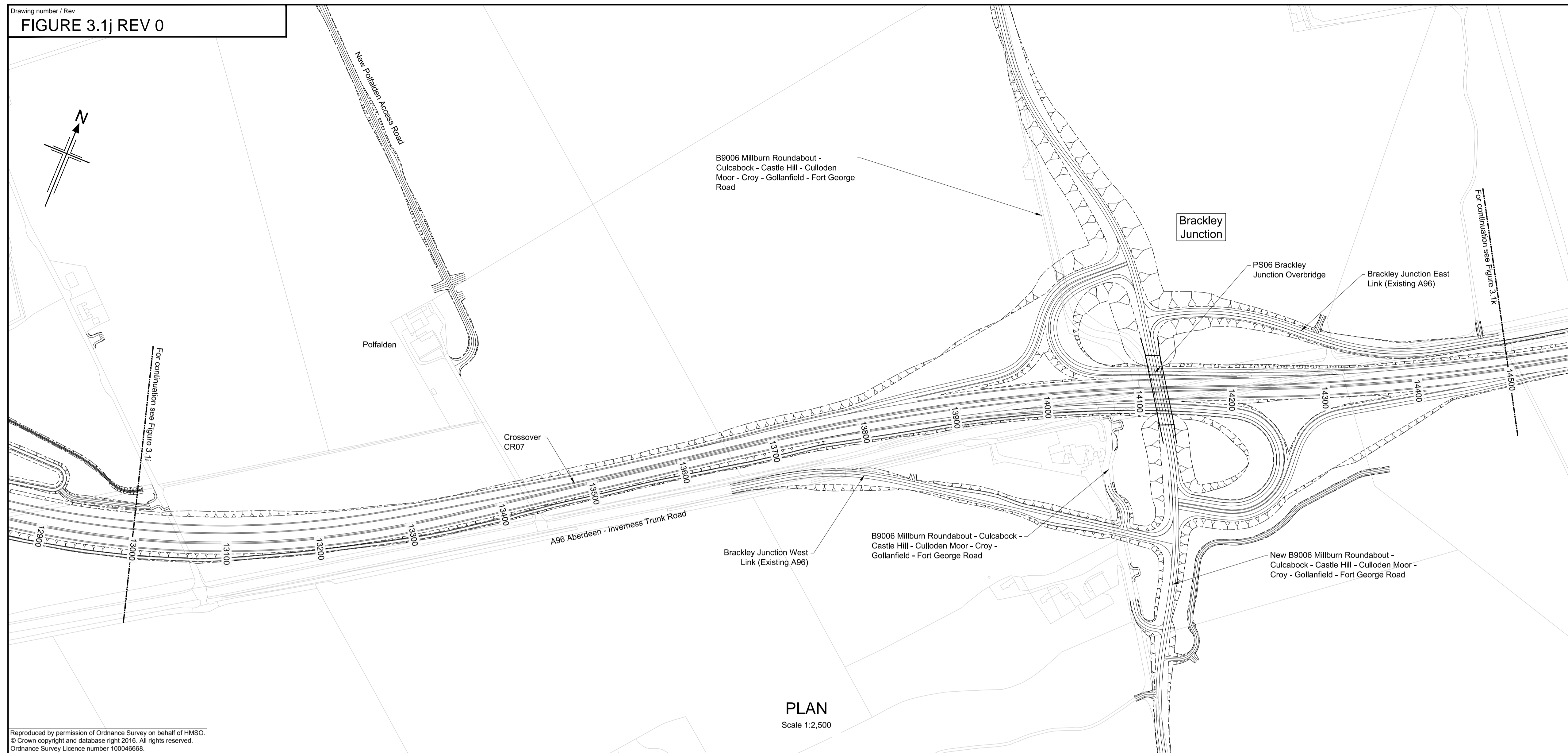


Drawing title  
**DMRB STAGE 3  
 SCHEME ASSESSMENT REPORT  
 PLAN AND PROFILE  
 SHEET 9 OF 22**

Drawing status	FINAL	
Scale	1:2,500 @ A1	DO NOT SCALE
Jacobs No.	B2103500	
BIM No.		
Drawing number	FIGURE 3.1i	Rev 0

This drawing is not to be used in whole or part other than for the intended purpose and project as defined on this drawing. Refer to the contract for full terms and conditions.





Reproduced by permission of Ordnance Survey on behalf of HMSO.  
 © Crown copyright and database right 2016. All rights reserved.  
 Ordnance Survey Licence number 100046666.

Notes  
 1. All dimensions are in metres unless stated otherwise.

OS Mastermap was obtained in November 2015 and is for illustration purposes only.

0	11/11/2016	DMRB Stage 3 Report	LW	RJT	GAH	EHG
Rev	Rev. Date	Purpose of revision	Drawn	Checked	Rev'd	Apprv'd

**JACOBS**

95 Bothwell St, Glasgow, G2 7HX  
 Tel: +44(0)141 243 8000 Fax: +44(0)141 226 3109  
 www.jacobs.com



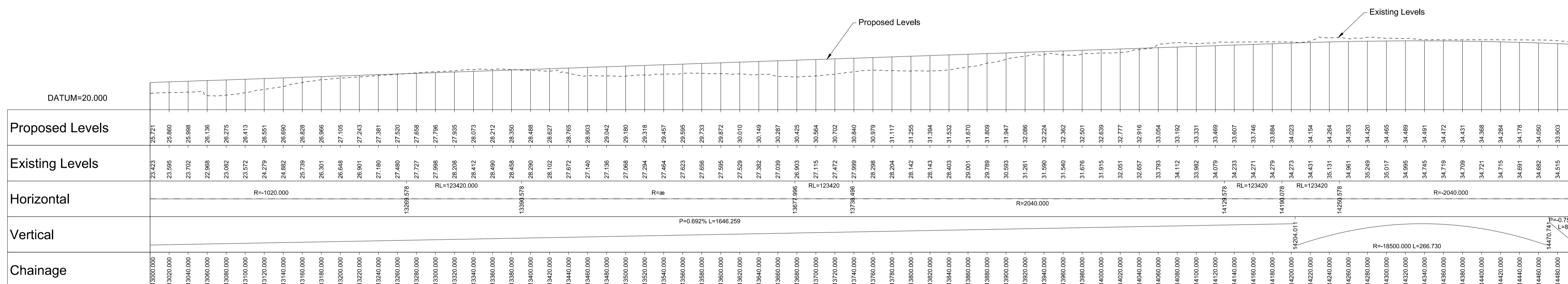
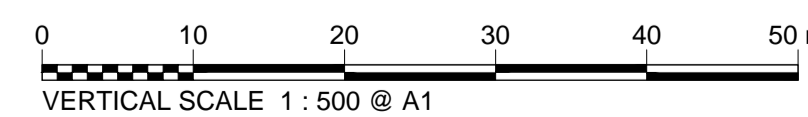
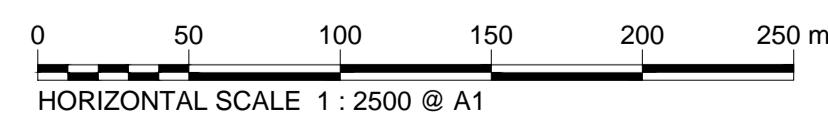
Drawing title  
**DMRB STAGE 3  
 SCHEME ASSESSMENT REPORT  
 PLAN AND PROFILE  
 SHEET 10 OF 22**

Drawing status	FINAL	
Scale	1:2,500 @ A1	DO NOT SCALE
Jacobs No.	B2103500	
BIM No.		

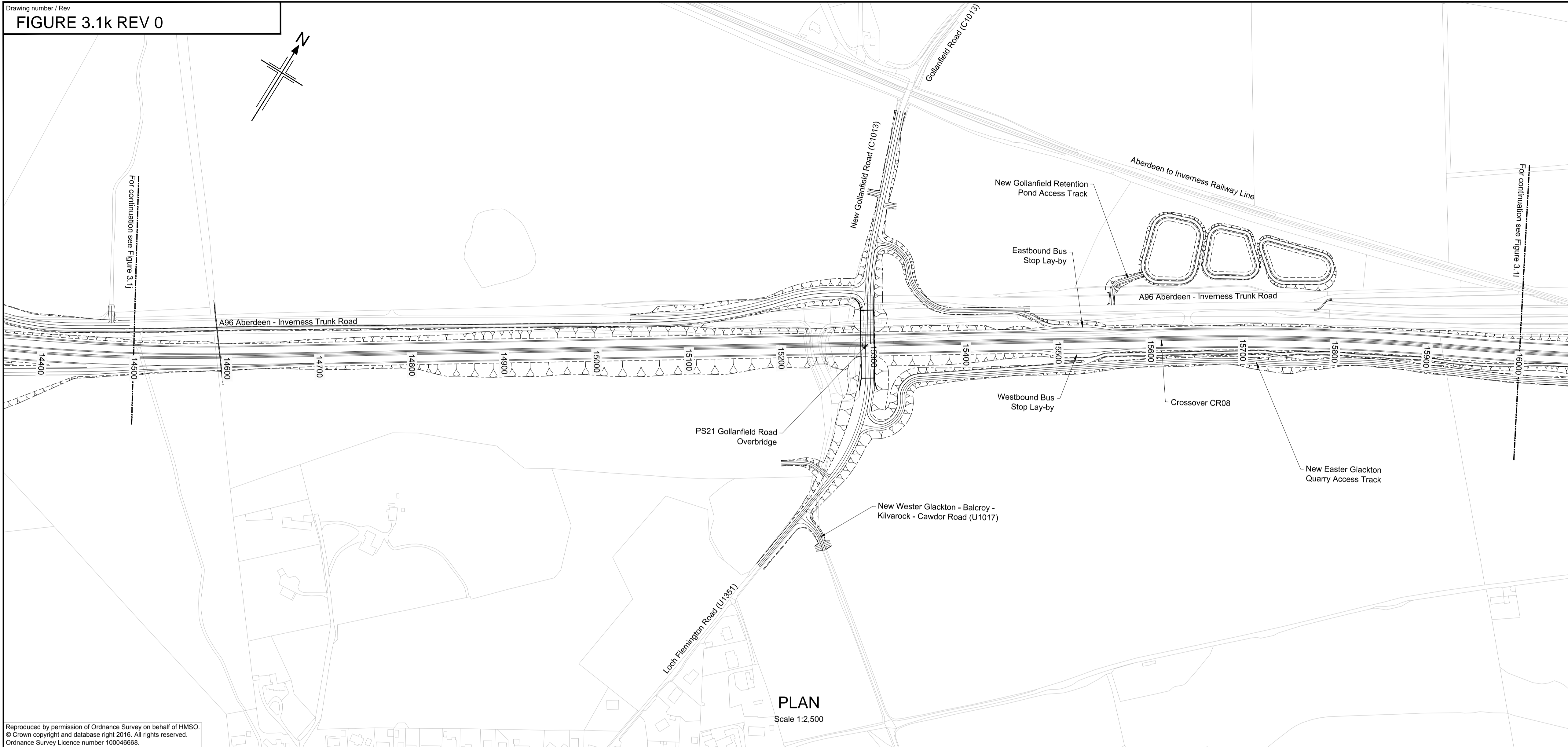
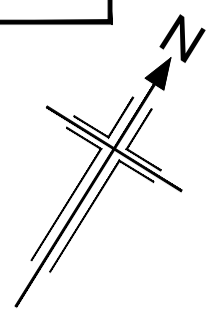
Drawing number	FIGURE 3.1j	Rev	0
----------------	-------------	-----	---

This drawing is not to be used in whole or part other than for the intended purpose and project as defined on this drawing. Refer to the contract for full terms and conditions.

**DUAL CARRIAGEWAY LONGITUDINAL SECTION (13000 TO 14500)**







**PLAN**  
 Scale 1:2,500

Reproduced by permission of Ordnance Survey on behalf of HMSO.  
 © Crown copyright and database right 2016. All rights reserved.  
 Ordnance Survey Licence number 100046668.

Notes  
 1. All dimensions are in metres unless stated otherwise.

OS Mastermap was obtained in November 2015 and is for illustration purposes only.

0	11/11/2016	DMRB Stage 3 Report	LW	RJT	GAH	EHG
Rev	Rev. Date	Purpose of revision	Drawn	Checked	Rev'd	Apprv'd

**JACOBS**  
 95 Bothwell St, Glasgow, G2 7HX  
 Tel: +44(0)141 243 8000 Fax: +44(0)141 226 3109  
 www.jacobs.com

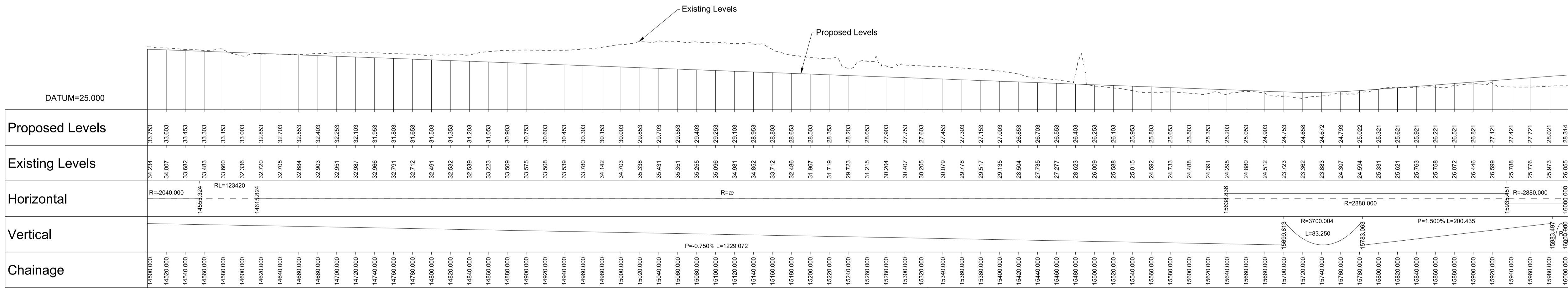


**DMRB STAGE 3  
 SCHEME ASSESSMENT REPORT  
 PLAN AND PROFILE  
 SHEET 11 OF 22**

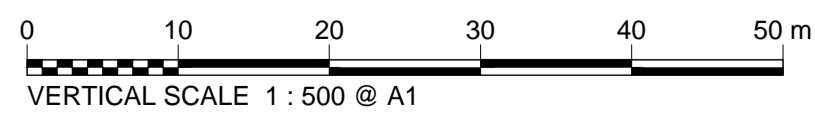
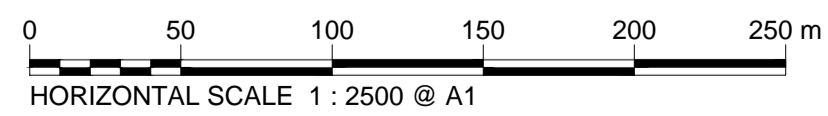
Drawing status	FINAL	
Scale	1:2,500 @ A1	DO NOT SCALE
Jacobs No.	B2103500	
BIM No.		

Drawing number	FIGURE 3.1k	Rev	0
----------------	-------------	-----	---

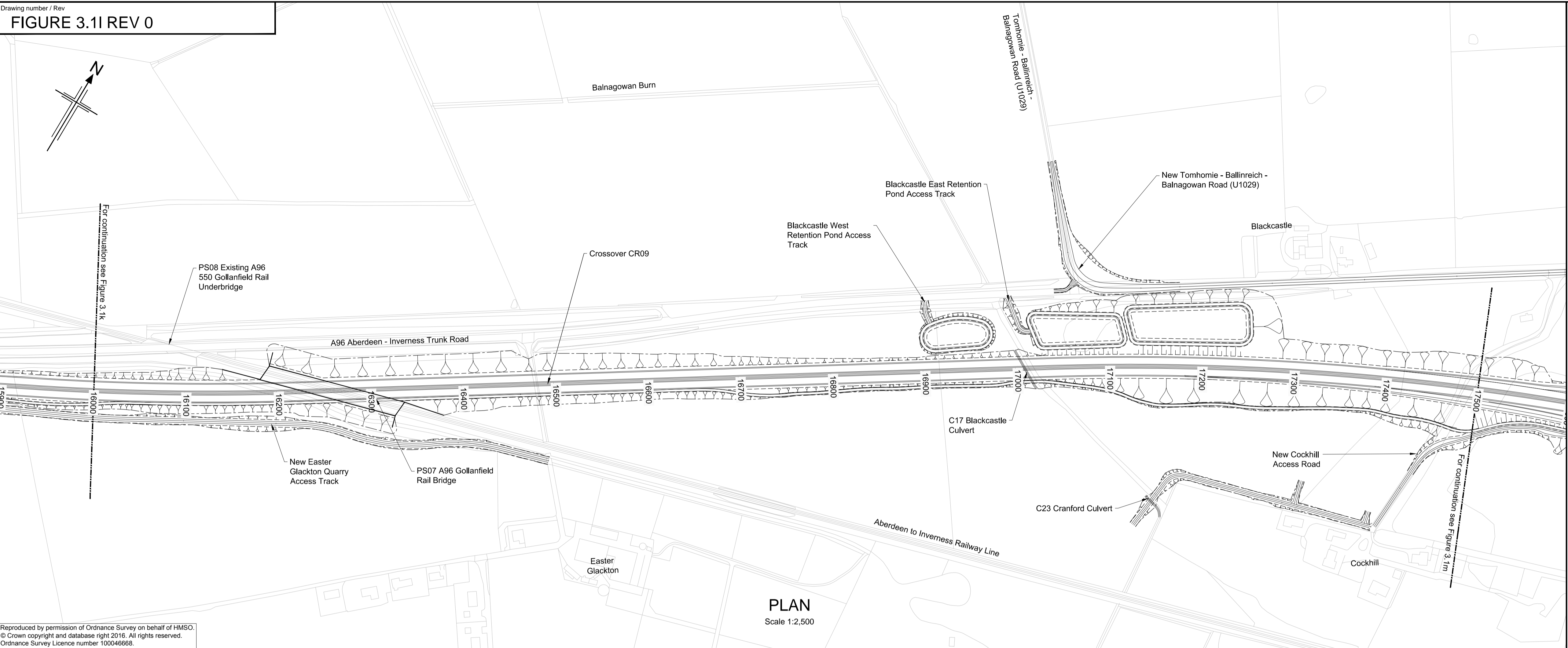
This drawing is not to be used in whole or part other than for the intended purpose and project as defined on this drawing. Refer to the contract for full terms and conditions.



**DUAL CARRIAGEWAY LONGITUDINAL SECTION (14500 TO 16000)**





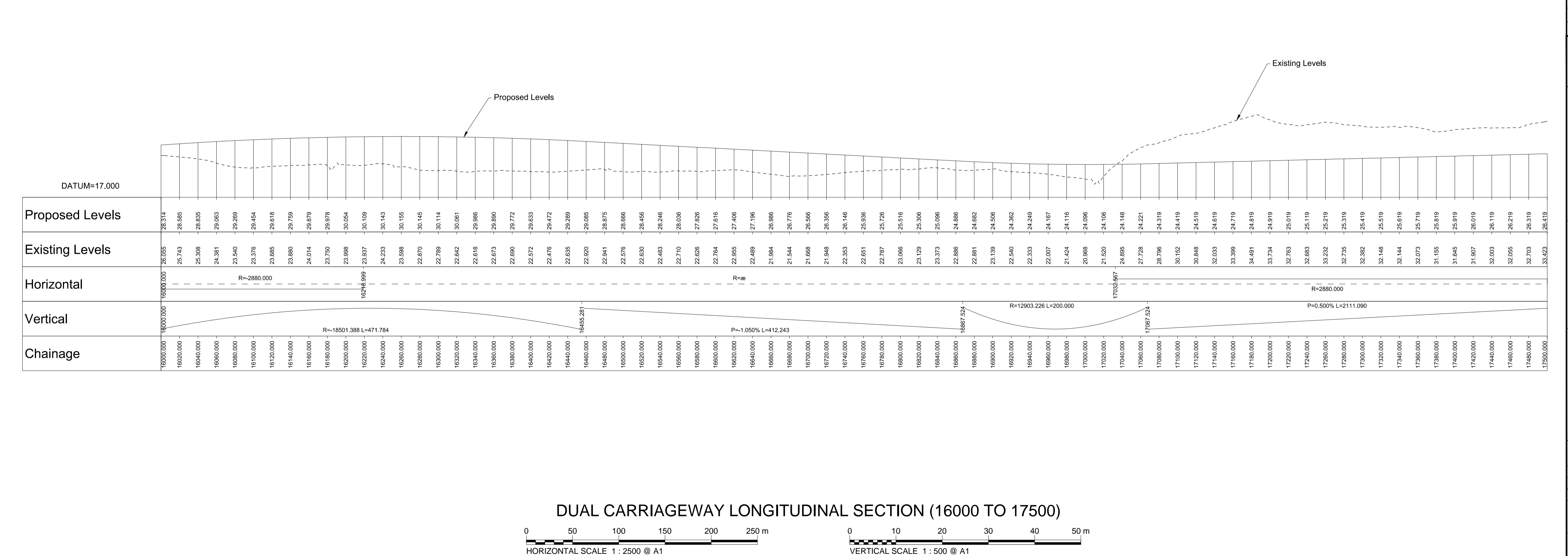


**PLAN**  
Scale 1:2,500

Reproduced by permission of Ordnance Survey on behalf of HMSO.  
© Crown copyright and database right 2016. All rights reserved.  
Ordnance Survey Licence number 100046668.

Notes  
1. All dimensions are in metres unless stated otherwise.

OS Mastermap was obtained in November 2015 and is for illustration purposes only.



**DUAL CARRIAGEWAY LONGITUDINAL SECTION (16000 TO 17500)**



0	11/11/2016	DMRB Stage 3 Report	LW	RJT	GAH	EHG
Rev	Rev. Date	Purpose of revision	Drawn	Checked	Rev'd	Apprv'd

**JACOBS**  
95 Bothwell St, Glasgow, G2 7HX  
Tel: +44(0)141 243 8000 Fax: +44(0)141 226 3109  
www.jacobs.com



**DMRB STAGE 3  
SCHEME ASSESSMENT REPORT  
PLAN AND PROFILE  
SHEET 12 OF 22**

Drawing status: **FINAL**

Scale: 1:2,500 @ A1 | DO NOT SCALE

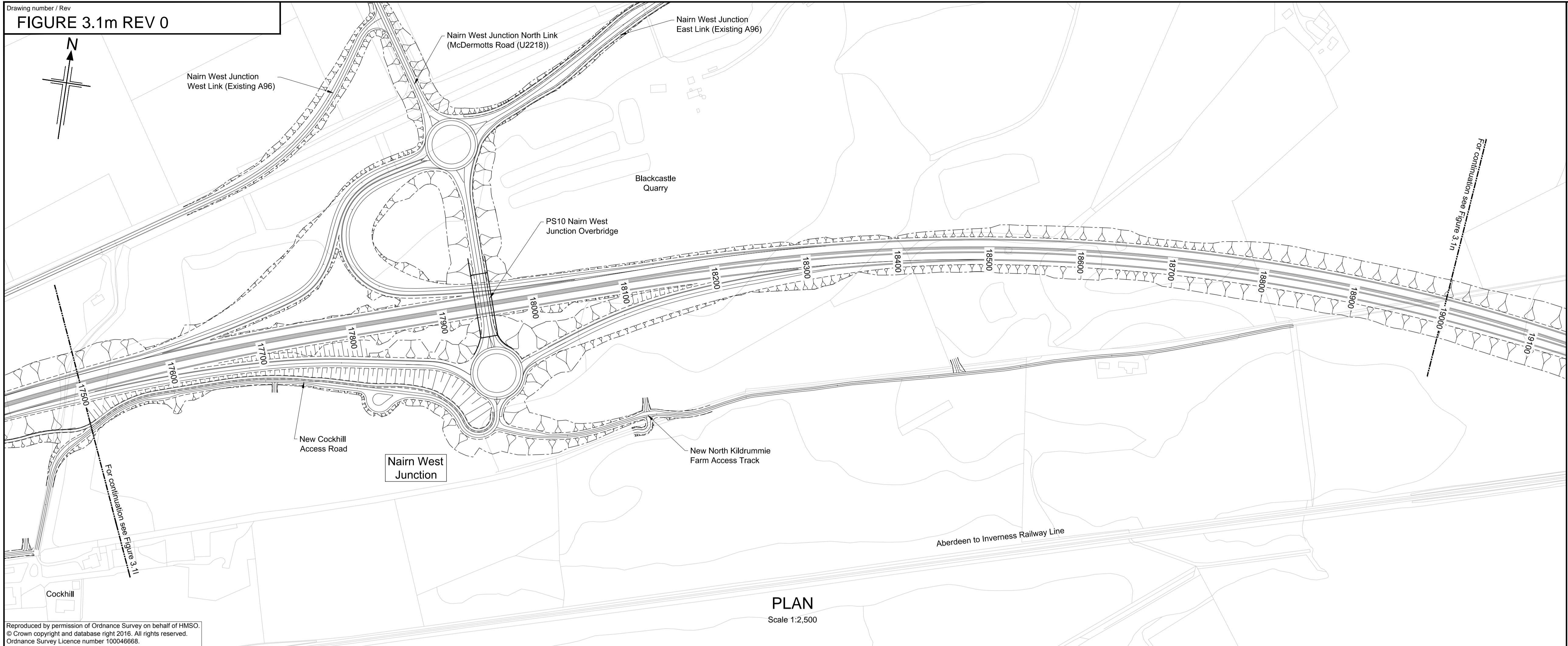

Jacobs No.: B2103500

BIM No.:

Drawing number: **FIGURE 3.11** | Rev: **0**

This drawing is not to be used in whole or part other than for the intended purpose and project as defined on this drawing. Refer to the contract for full terms and conditions.





**PLAN**  
Scale 1:2,500

Reproduced by permission of Ordnance Survey on behalf of HMSO.  
© Crown copyright and database right 2016. All rights reserved.  
Ordnance Survey Licence number 100046668.

Notes  
1. All dimensions are in metres unless stated otherwise.

OS Mastermap was obtained in November 2015 and is for illustration purposes only.

0	11/11/2016	DMRB Stage 3 Report	LW	RJT	GAH	EHG
Rev	Rev. Date	Purpose of revision	Drawn	Checked	Rev'd	Apprv'd

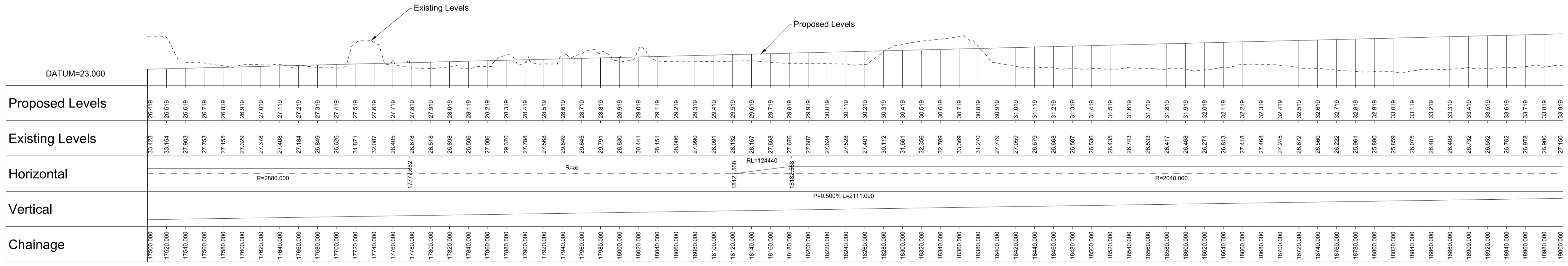


Drawing title  
**DMRB STAGE 3  
SCHEME ASSESSMENT REPORT  
PLAN AND PROFILE  
SHEET 13 OF 22**

Drawing status	<b>FINAL</b>	
Scale	1:2,500 @ A1	<b>DO NOT SCALE</b>
Jacobs No.	B2103500	
BIM No.		

Drawing number	<b>FIGURE 3.1m</b>	Rev	<b>0</b>
----------------	--------------------	-----	----------

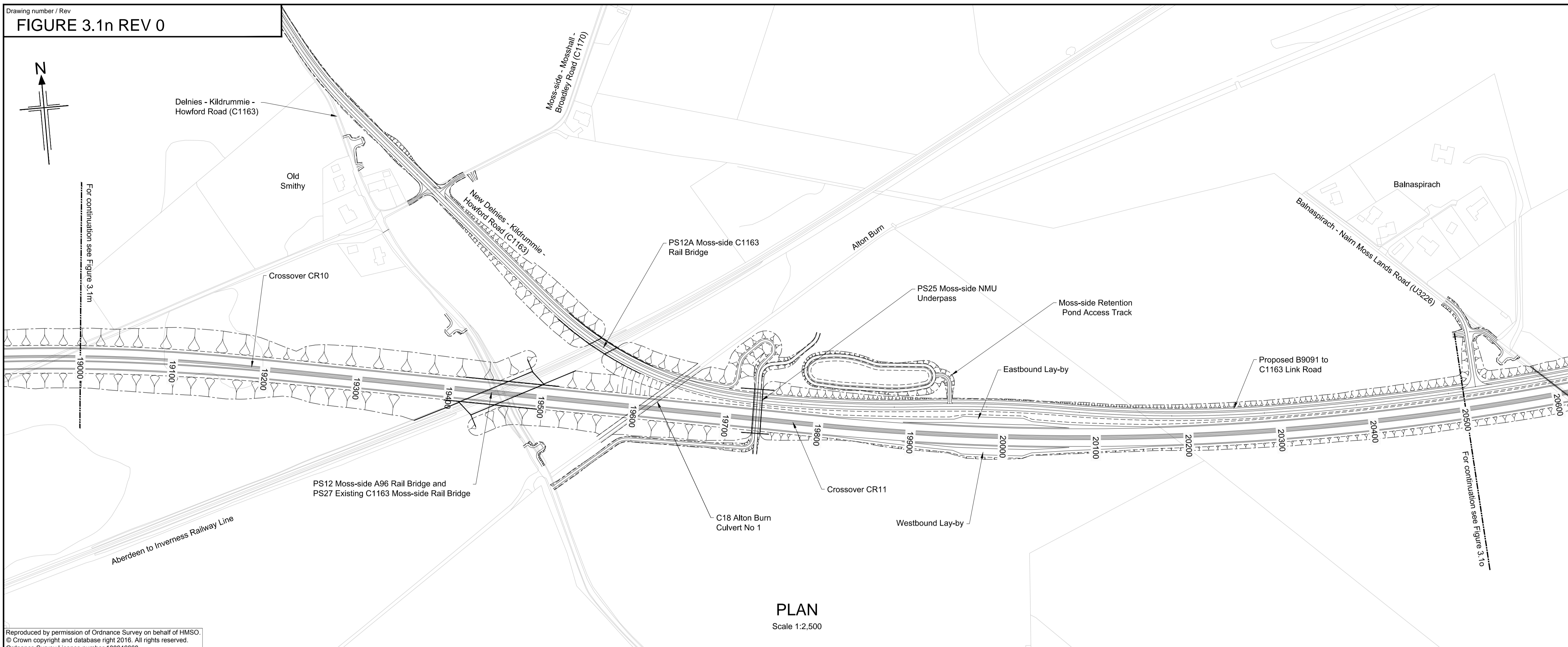
This drawing is not to be used in whole or part other than for the intended purpose and project as defined on this drawing. Refer to the contract for full terms and conditions.



**DUAL CARRIAGEWAY LONGITUDINAL SECTION (17500 TO 19000)**





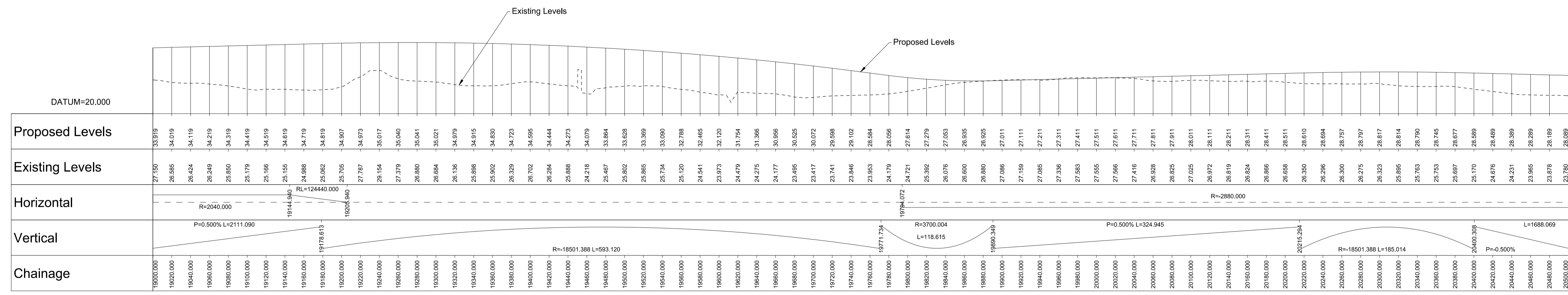


PLAN  
Scale 1:2,500

Reproduced by permission of Ordnance Survey on behalf of HMSO. © Crown copyright and database right 2016. All rights reserved. Ordnance Survey Licence number 100046668.

Notes  
1. All dimensions are in metres unless stated otherwise.

OS Mastermap was obtained in November 2015 and is for illustration purposes only.



DUAL CARRIAGEWAY LONGITUDINAL SECTION (19000 TO 20500)  
HORIZONTAL SCALE 1:2500 @ A1  
VERTICAL SCALE 1:500 @ A1

Rev	Rev. Date	Purpose of revision	Drawn	Checked	Rev'd	Appr'd
0	11/11/2016	DMRB Stage 3 Report	LW	RJT	GAH	EHG

**JACOBS**  
95 Bothwell St, Glasgow, G2 7HX  
Tel:+44(0)141 243 8000 Fax:+44(0)141 226 3109  
www.jacobs.com

Client  
**TRANSPORT SCOTLAND**  
CÒMHDHAIL ALBA

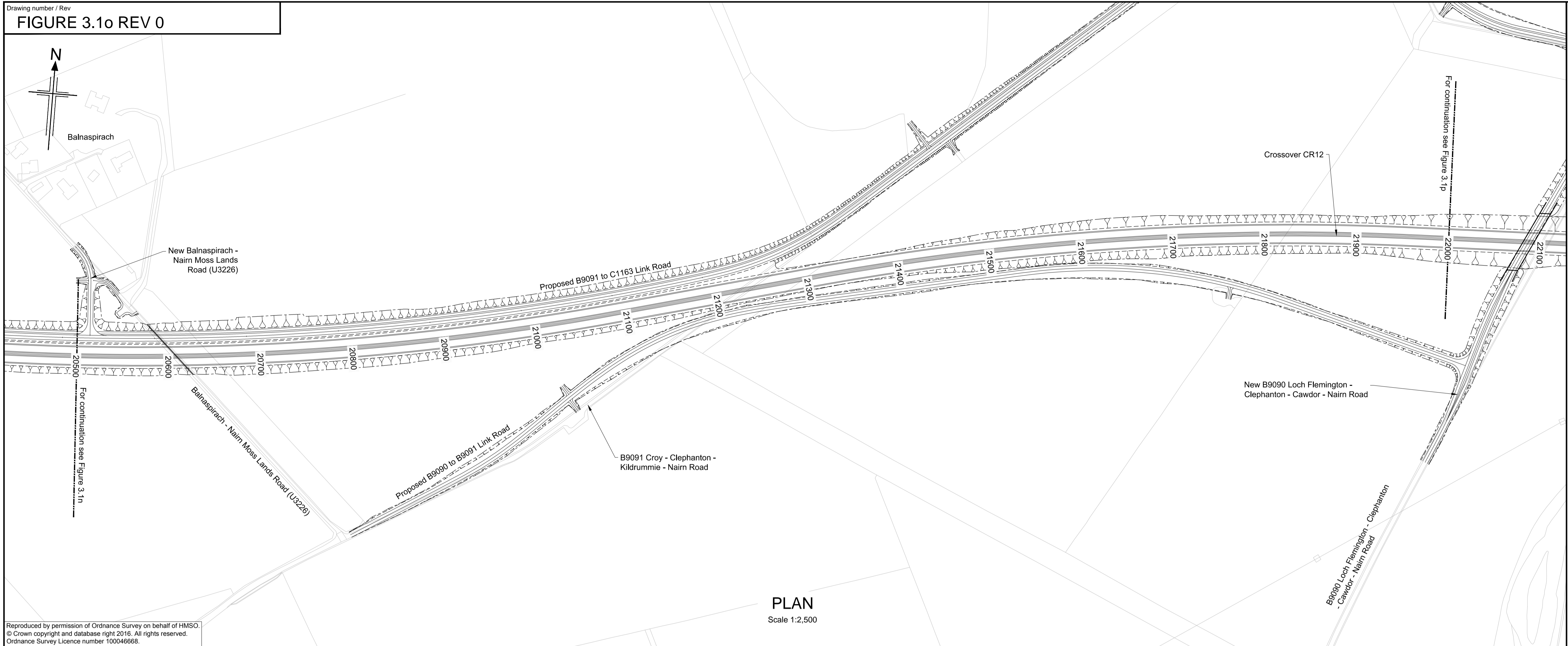
Project  
**A96 DUALLING**  
INVERNESS TO NAIRN  
(incl. Nairn Bypass)

Drawing title  
**DMRB STAGE 3  
SCHEME ASSESSMENT REPORT  
PLAN AND PROFILE  
SHEET 14 OF 22**

Drawing status	FINAL	
Scale	1:2,500 @ A1	DO NOT SCALE
Jacobs No.	B2103500	
BIM No.		
Drawing number	FIGURE 3.1n	Rev 0

This drawing is not to be used in whole or part other than for the intended purpose and project as defined on this drawing. Refer to the contract for full terms and conditions.



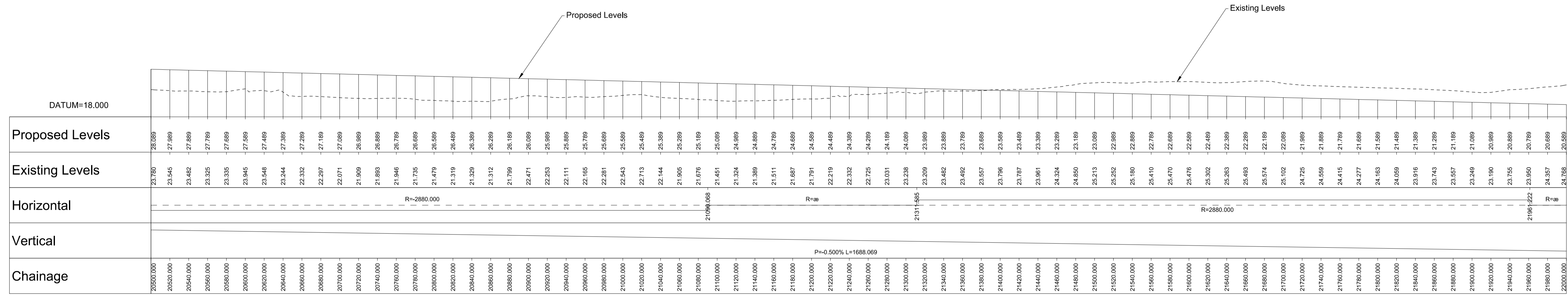


**PLAN**  
Scale 1:2,500

Reproduced by permission of Ordnance Survey on behalf of HMSO.  
© Crown copyright and database right 2016. All rights reserved.  
Ordnance Survey Licence number 100046668.

Notes  
1. All dimensions are in metres unless stated otherwise.

OS Mastermap was obtained in November 2015 and is for illustration purposes only.



**DUAL CARRIAGEWAY LONGITUDINAL SECTION (20500 TO 22000)**



0	11/11/2016	DMRB Stage 3 Report	LW	RJT	GAH	EHG
Rev	Rev. Date	Purpose of revision	Drawn	Checked	Rev'd	Apprv'd

**JACOBS**  
95 Bothwell St, Glasgow, G2 7HX  
Tel: +44(0)141 243 8000 Fax: +44(0)141 226 3109  
www.jacobs.com



Drawing title  
**DMRB STAGE 3  
SCHEME ASSESSMENT REPORT  
PLAN AND PROFILE  
SHEET 15 OF 22**

Drawing status  
**FINAL**

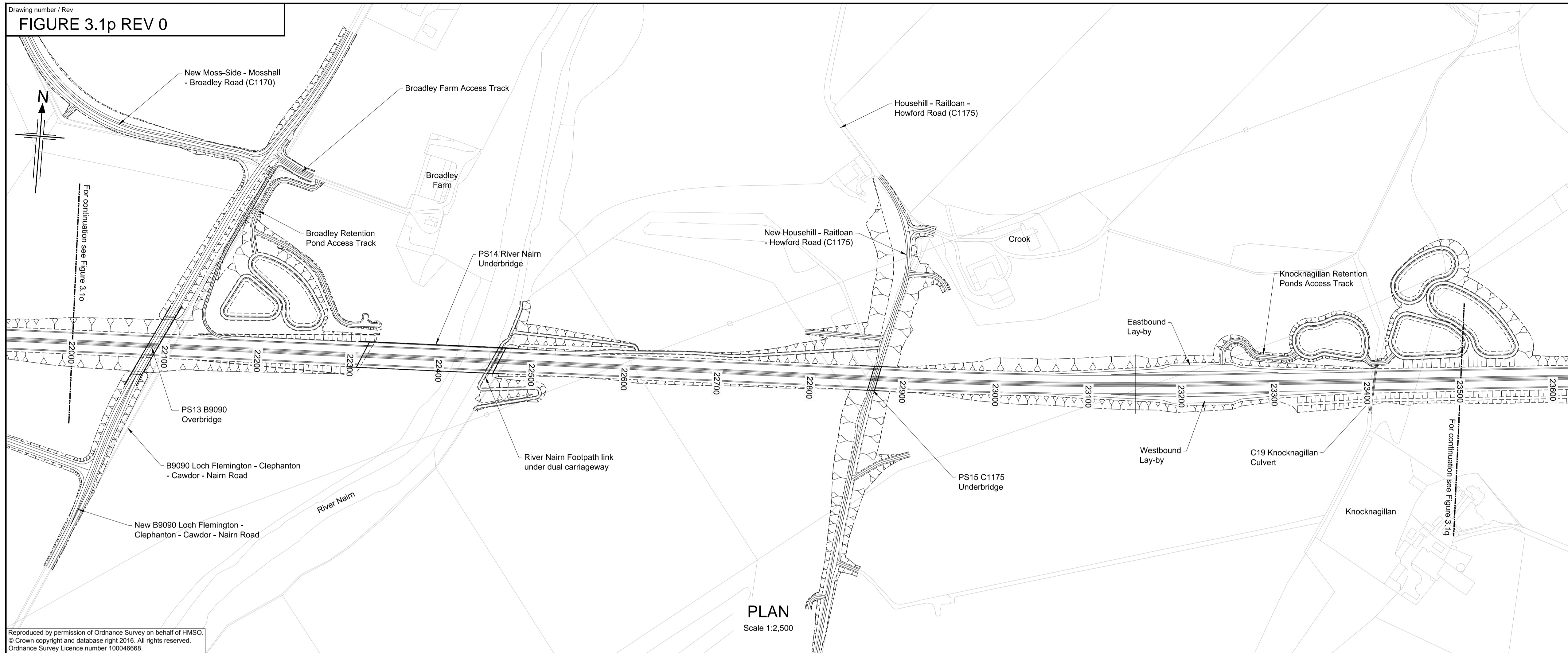
Scale  
1:2,500 @ A1 | **DO NOT SCALE**

Jacobs No. B2103500  
BIM No.

Drawing number  
**FIGURE 3.1o** | Rev  
**0**

This drawing is not to be used in whole or part other than for the intended purpose and project as defined on this drawing. Refer to the contract for full terms and conditions.






Reproduced by permission of Ordnance Survey on behalf of HMSO.  
© Crown copyright and database right 2016. All rights reserved.  
Ordnance Survey Licence number 100046668.

Notes  
1. All dimensions are in metres unless stated otherwise.

OS Mastermap was obtained in November 2015 and is for illustration purposes only.



**DUAL CARRIAGEWAY LONGITUDINAL SECTION (22000 TO 23500)**



Rev	Rev. Date	Purpose of revision	Drawn	Checkd	Rev'd	Apprv'd
0	11/11/2016	DMRB Stage 3 Report	LW	RJT	GAH	EHG

**JACOBS**  
95 Bothwell St, Glasgow, G2 7HX  
Tel: +44(0)141 243 8000 Fax: +44(0)141 226 3109  
www.jacobs.com

Client  
**TRANSPORT SCOTLAND**  
COMHDAIL ALBA

Project  
**A95 DUALING**  
INVERNESS TO NAIRN  
(incl. Nairn Bypass)

Drawing title  
**DMRB STAGE 3  
SCHEME ASSESSMENT REPORT  
PLAN AND PROFILE  
SHEET 16 OF 22**

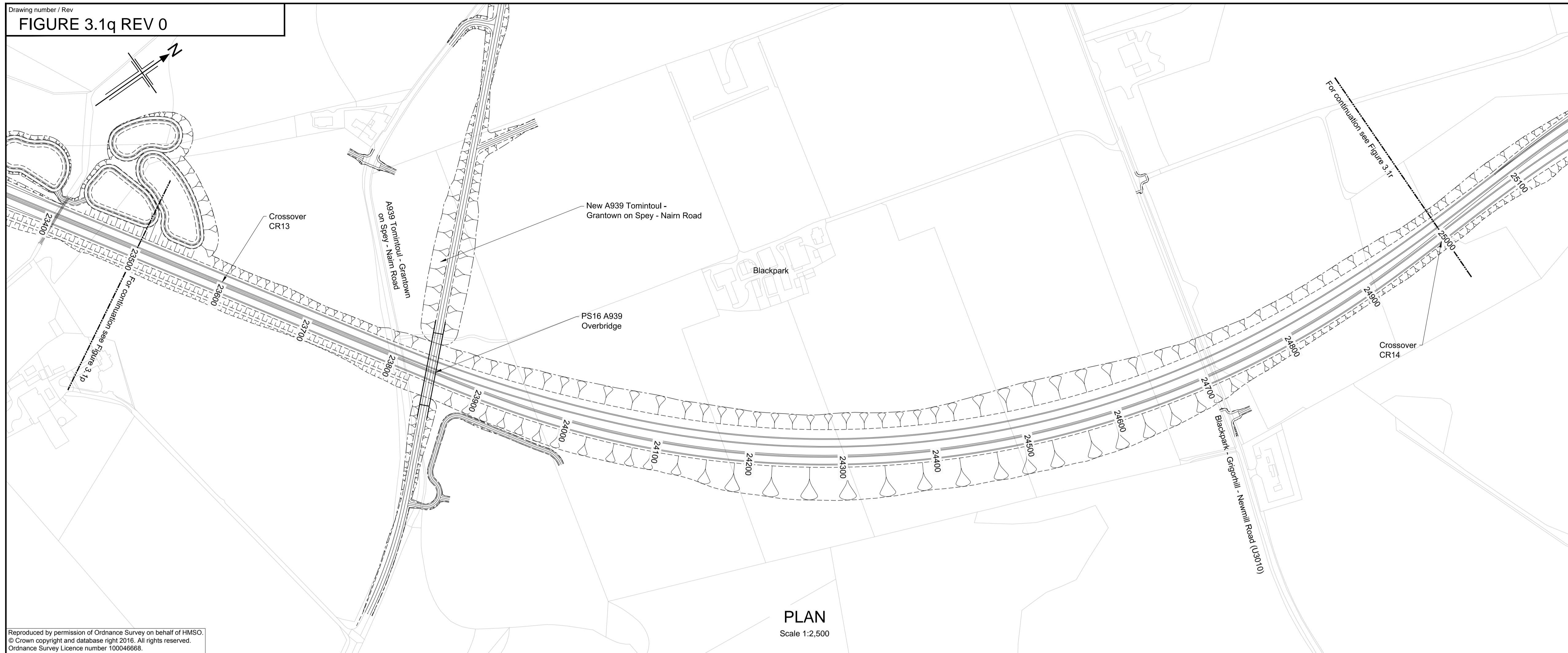
Drawing status: **FINAL**

Scale	1:2,500 @ A1	DO NOT SCALE
Jacobs No.	B2103500	
BIM No.		

Drawing number	Rev
<b>FIGURE 3.1p</b>	<b>0</b>

This drawing is not to be used in whole or part other than for the intended purpose and project as defined on this drawing. Refer to the contract for full terms and conditions.



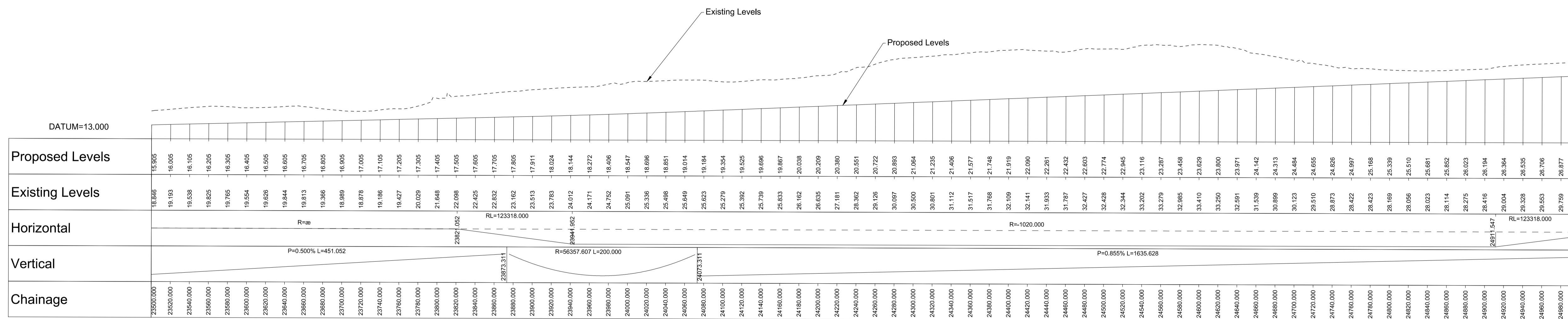


Reproduced by permission of Ordnance Survey on behalf of HMSO.  
 © Crown copyright and database right 2016. All rights reserved.  
 Ordnance Survey Licence number 100046668.

**PLAN**  
 Scale 1:2,500

Notes  
 1. All dimensions are in metres unless stated otherwise.

OS Mastermap was obtained in November 2015 and is for illustration purposes only.



**DUAL CARRIAGEWAY LONGITUDINAL SECTION (23500 TO 25000)**



0	11/11/2016	DMRB Stage 3 Report	LW	RJT	GAH	EHG
Rev	Rev. Date	Purpose of revision	Drawn	Checked	Rev'd	Appr'd

**JACOBS**  
 95 Bothwell St, Glasgow, G2 7HX  
 Tel: +44(0)141 243 8000 Fax: +44(0)141 226 3109  
 www.jacobs.com



Drawing title  
**DMRB STAGE 3  
 SCHEME ASSESSMENT REPORT  
 PLAN AND PROFILE  
 SHEET 17 OF 22**

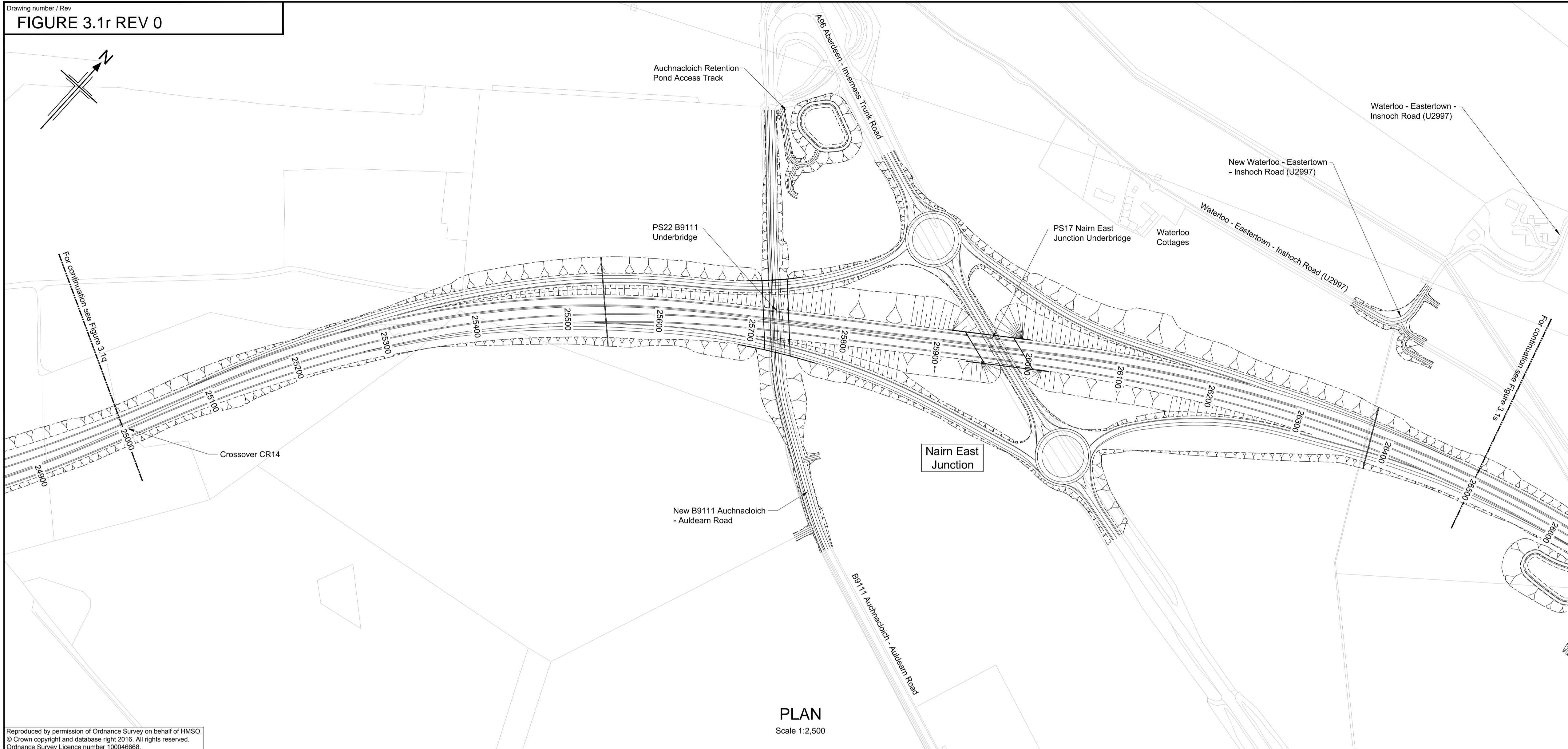
Drawing status: **FINAL**  
 Scale: 1:2,500 @ A1 | **DO NOT SCALE**

Jacobs No.: B2103500  
 BIM No.:

Drawing number: **FIGURE 3.1q** | Rev: **0**

This drawing is not to be used in whole or part other than for the intended purpose and project as defined on this drawing. Refer to the contract for full terms and conditions.





Reproduced by permission of Ordnance Survey on behalf of HMSO.  
© Crown copyright and database right 2016. All rights reserved.  
Ordnance Survey Licence number 100046666.

Notes  
1. All dimensions are in metres unless stated otherwise.

OS Mastermap was obtained in November 2015 and is for illustration purposes only.

0	11/11/2016	DMRB Stage 3 Report	LW	RJT	GAH	EHG
Rev	Rev. Date	Purpose of revision	Drawn	Checked	Rev'd	Apprv'd

**JACOBS**  
95 Bothwell St, Glasgow, G2 7HX  
Tel: +44(0)141 243 8000 Fax: +44(0)141 226 3109  
www.jacobs.com

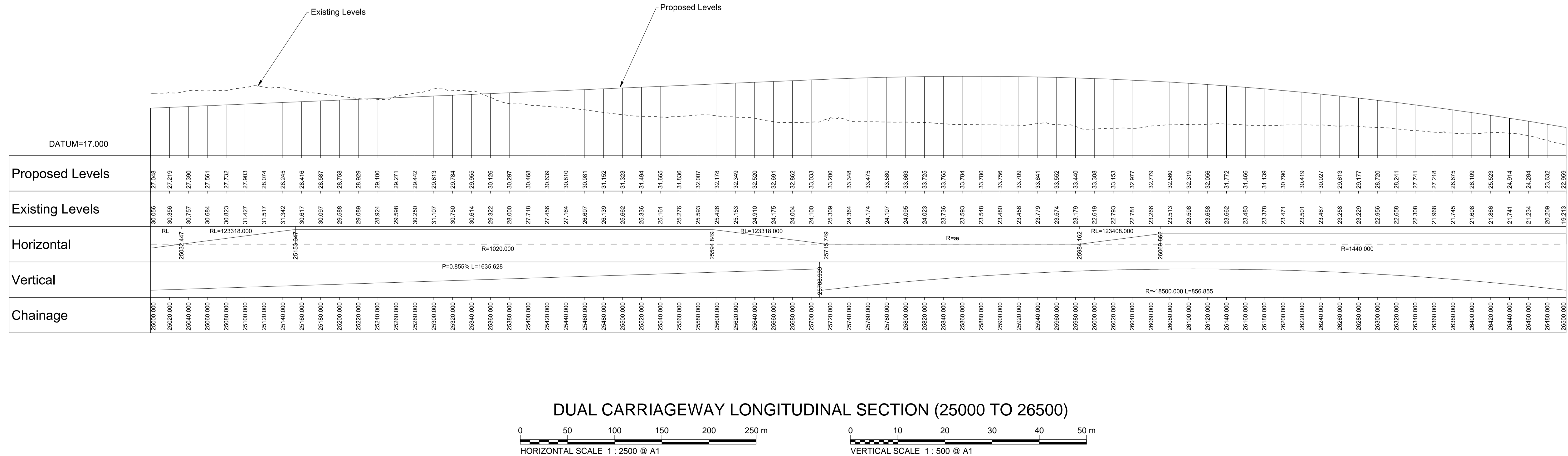


**DMRB STAGE 3  
SCHEME ASSESSMENT REPORT  
PLAN AND PROFILE  
SHEET 18 OF 22**

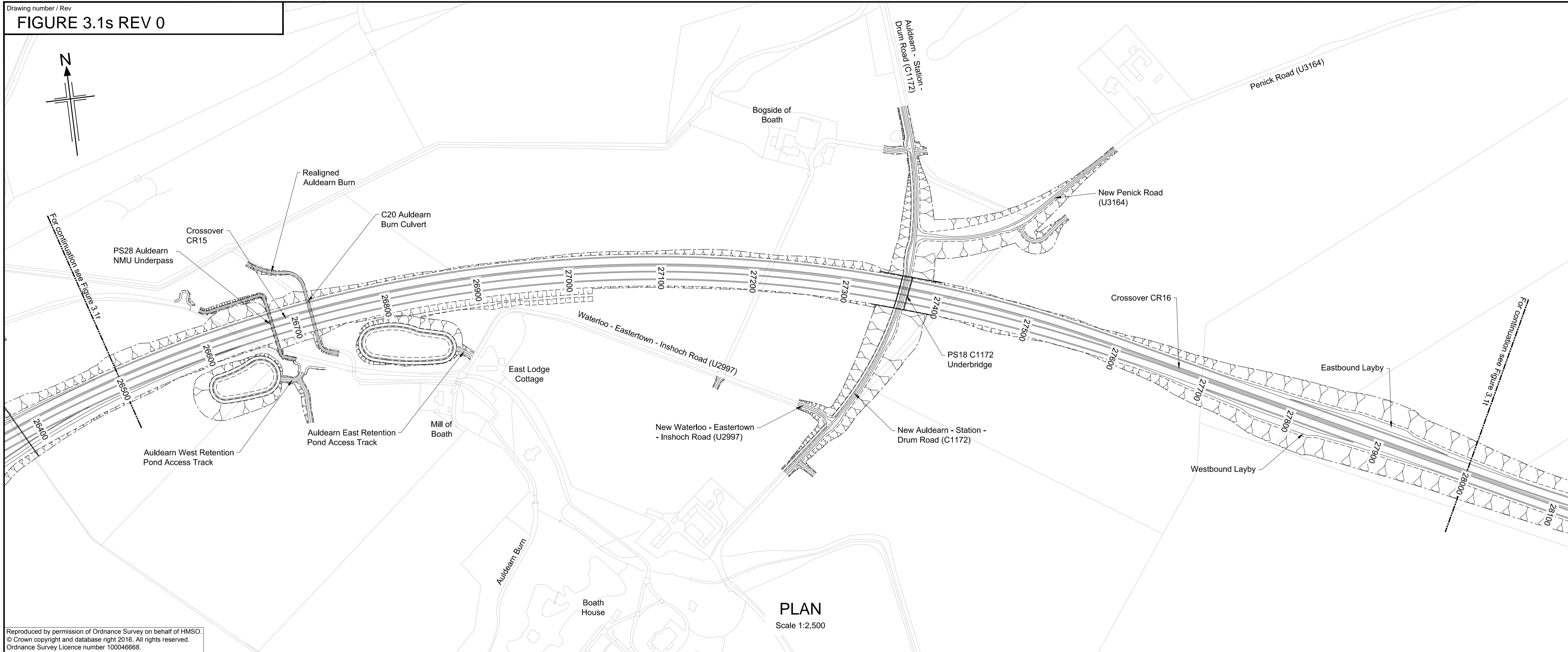
Drawing status: **FINAL**  
Scale: 1:2,500 @ A1 | **DO NOT SCALE**  
Jacobs No.: B2103500  
BIM No.:

Drawing number: **FIGURE 3.1r** | Rev: **0**

This drawing is not to be used in whole or part other than for the intended purpose and project as defined on this drawing. Refer to the contract for full terms and conditions.





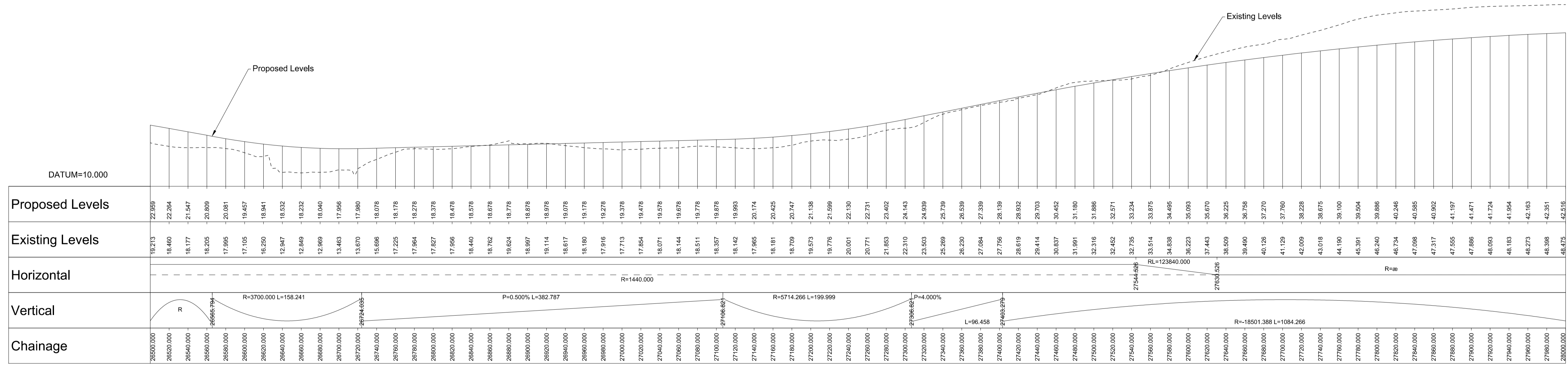


**PLAN**  
Scale 1:2,500

Reproduced by permission of Ordnance Survey on behalf of HMSO.  
© Crown copyright and database right 2016. All rights reserved.  
Ordnance Survey Licence number 100046668.

Notes  
1. All dimensions are in metres unless stated otherwise.

OS Mastermap was obtained in November 2015 and is for illustration purposes only.



**DUAL CARRIAGEWAY LONGITUDINAL SECTION (26500 TO 28000)**



0	11/11/2016	DMRB Stage 3 Report	LW	RJT	GAH	EHG
Rev	Rev. Date	Purpose of revision	Drawn	Checkd	Rev'd	Apprv'd

**JACOBS**  
95 Bothwell St, Glasgow, G2 7HX  
Tel:+44(0)141 243 8000 Fax:+44(0)141 226 3109  
www.jacobs.com



**DMRB STAGE 3  
SCHEME ASSESSMENT REPORT  
PLAN AND PROFILE  
SHEET 19 OF 22**

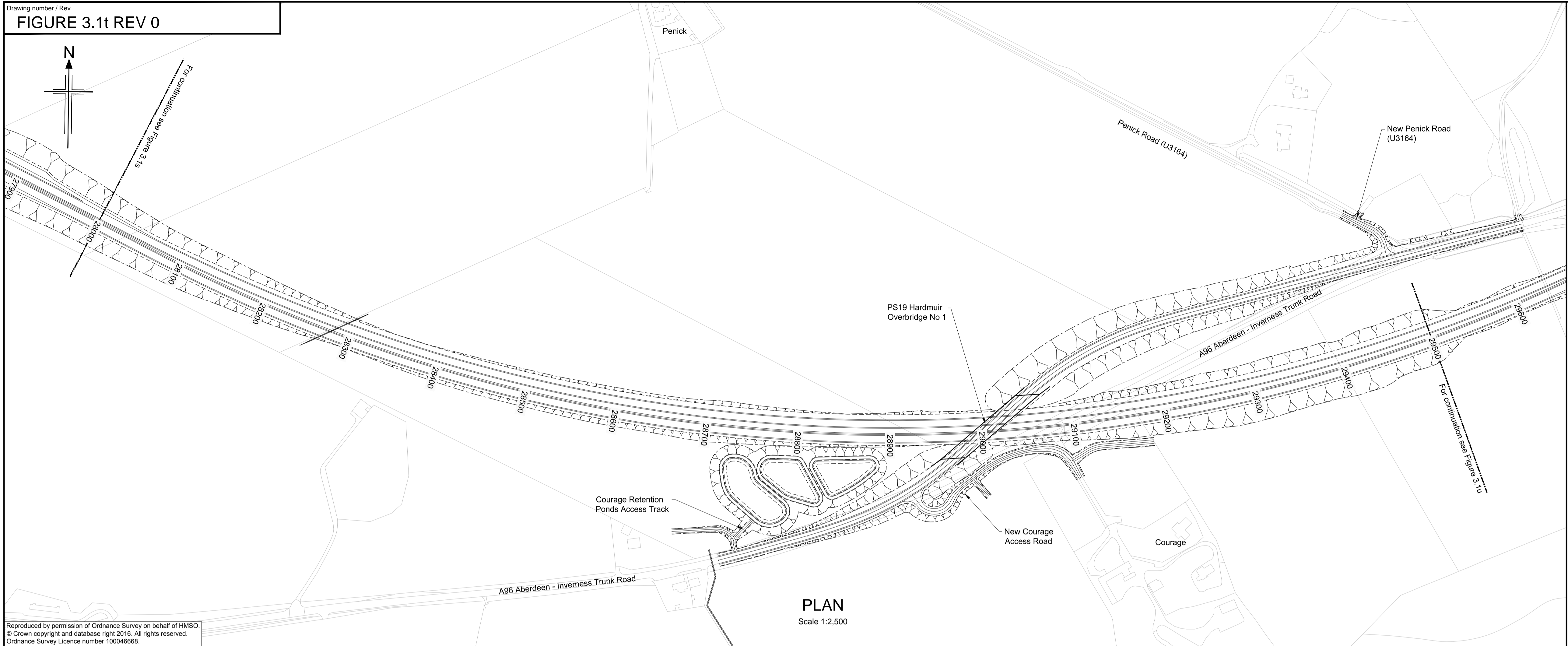
Drawing status: **FINAL**  
Scale: 1:2,500 @ A1 | **DO NOT SCALE**

Jacobs No. B2103500  
BIM No.

Drawing number: **FIGURE 3.1s** | Rev: **0**

This drawing is not to be used in whole or part other than for the intended purpose and project as defined on this drawing. Refer to the contract for full terms and conditions.



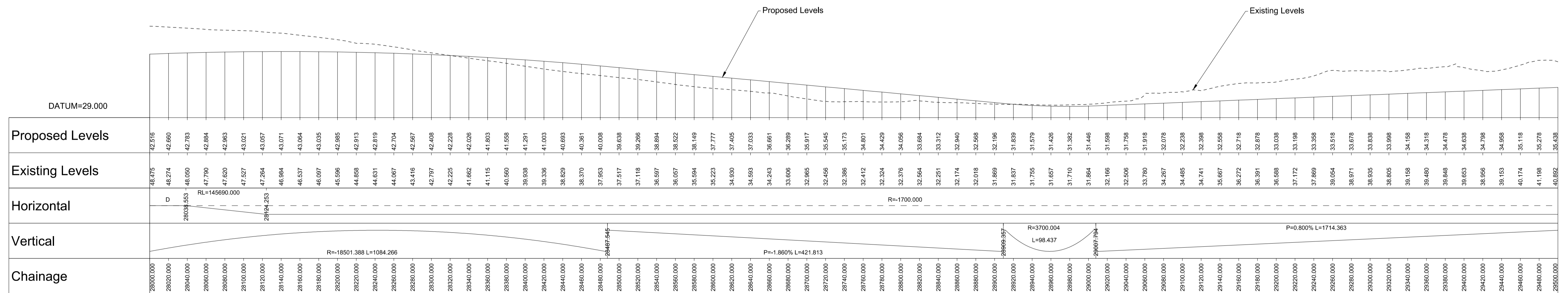


**PLAN**  
Scale 1:2,500

Reproduced by permission of Ordnance Survey on behalf of HMSO.  
© Crown copyright and database right 2016. All rights reserved.  
Ordnance Survey Licence number 100046668.

Notes  
1. All dimensions are in metres unless stated otherwise.

OS Mastermap was obtained in November 2015 and is for illustration purposes only.



**DUAL CARRIAGEWAY LONGITUDINAL SECTION (28000 TO 29500)**



0	11/11/2016	DMRB Stage 3 Report	LW	RJT	GAH	EHG
Rev	Rev. Date	Purpose of revision	Drawn	Checked	Rev'd	Apprv'd

**JACOBS**  
95 Bothwell St, Glasgow, G2 7HX  
Tel:+44(0)141 243 8000 Fax:+44(0)141 226 3109  
www.jacobs.com



Drawing title  
**DMRB STAGE 3  
SCHEME ASSESSMENT REPORT  
PLAN AND PROFILE  
SHEET 20 OF 22**

Drawing status  
**FINAL**

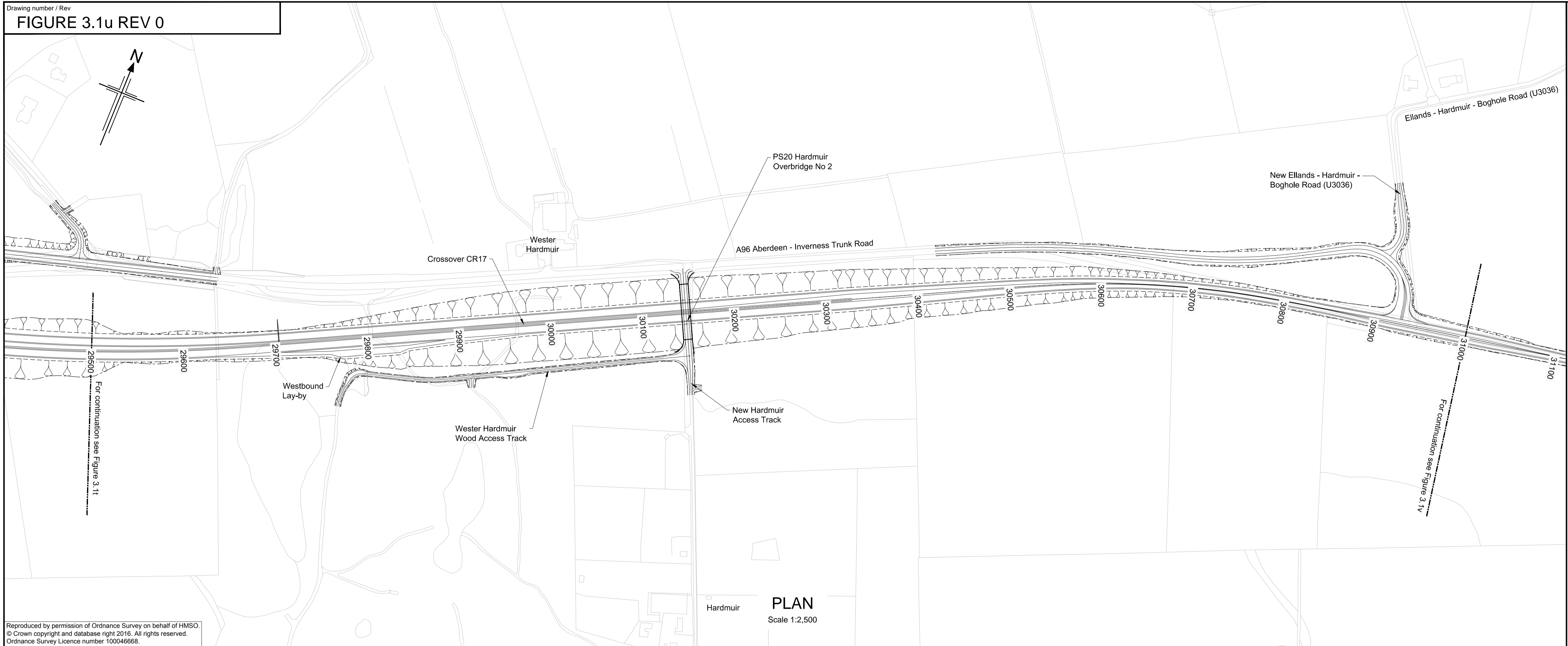
Scale  
1:2,500 @ A1  
**DO NOT SCALE**

Jacobs No. B2103500  
BIM No.

Drawing number  
**FIGURE 3.1t**  
Rev  
**0**

This drawing is not to be used in whole or part other than for the intended purpose and project as defined on this drawing. Refer to the contract for full terms and conditions.






**PLAN**  
 Scale 1:2,500

Reproduced by permission of Ordnance Survey on behalf of HMSO.  
 © Crown copyright and database right 2016. All rights reserved.  
 Ordnance Survey Licence number 100046668.

Notes  
 1. All dimensions are in metres unless stated otherwise.

OS Mastermap was obtained in November 2015 and is for illustration purposes only.



**DUAL CARRIAGEWAY LONGITUDINAL SECTION (29500 TO 31000)**



0	11/11/2016	DMRB Stage 3 Report	LW	RJT	GAH	EHG
Rev	Rev. Date	Purpose of revision	Drawn	Checked	Rev'd	Apprv'd



95 Bothwell St, Glasgow, G2 7HX  
 Tel: +44(0)141 243 8000 Fax: +44(0)141 226 3109  
 www.jacobs.com



**DMRB STAGE 3  
 SCHEME ASSESSMENT REPORT  
 PLAN AND PROFILE  
 SHEET 21 OF 22**

Drawing status: **FINAL**

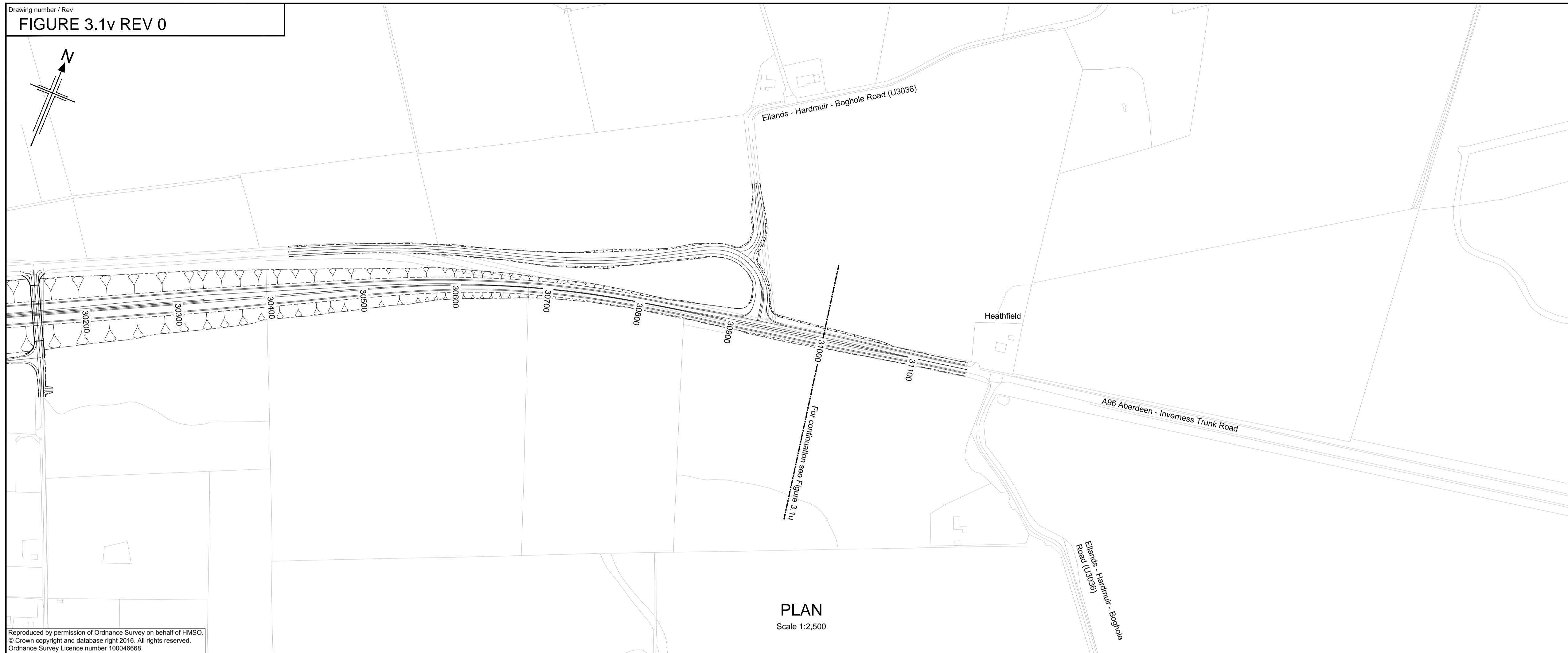
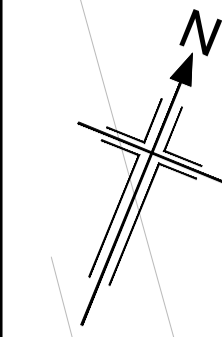
Scale: 1:2,500 @ A1 | **DO NOT SCALE**

Jacobs No. B2103500  
 BIM No.

Drawing number: **FIGURE 3.1u** | Rev: **0**

This drawing is not to be used in whole or part other than for the intended purpose and project as defined on this drawing. Refer to the contract for full terms and conditions.

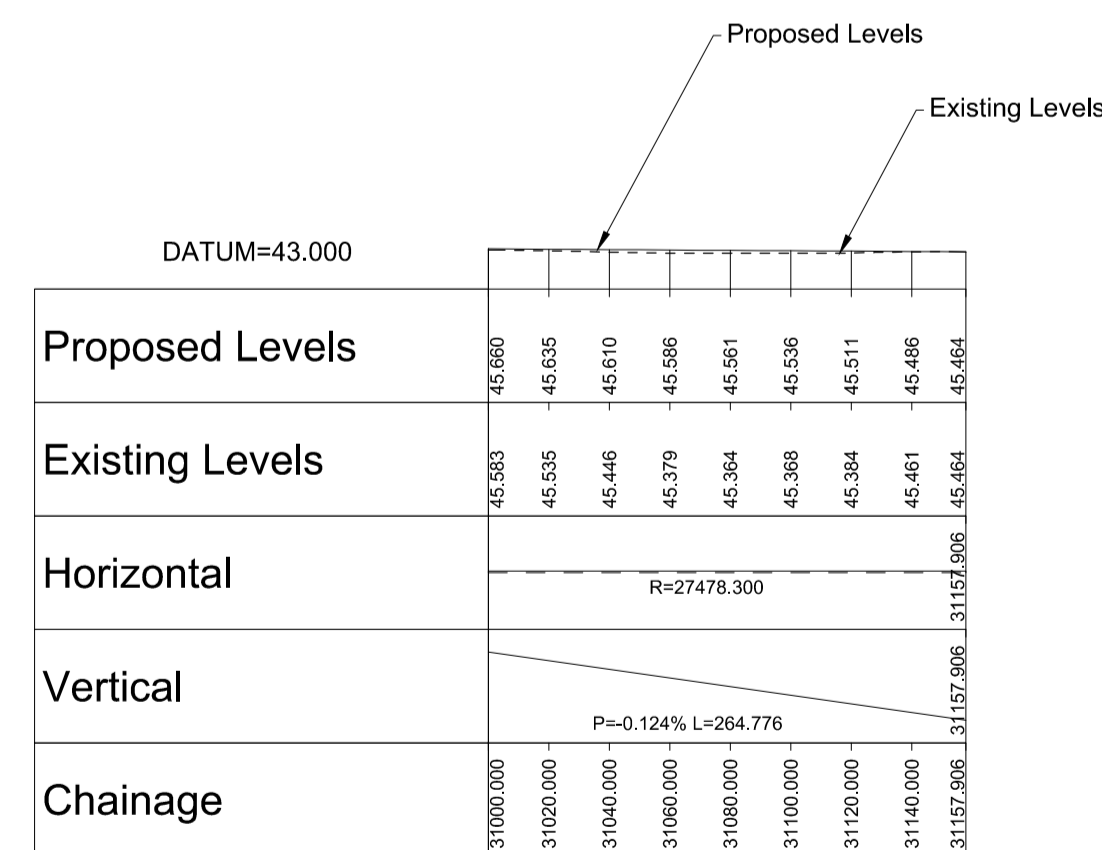




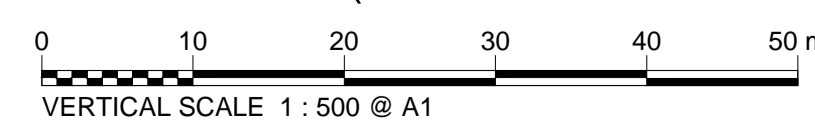
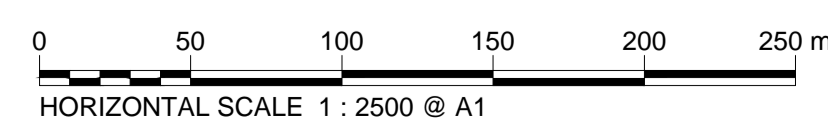
Reproduced by permission of Ordnance Survey on behalf of HMSO.  
 © Crown copyright and database right 2016. All rights reserved.  
 Ordnance Survey Licence number 100046668.

Notes  
 1. All dimensions are in metres unless stated otherwise.

OS Mastermap was obtained in November 2015 and is for illustration purposes only.



**DUAL CARRIAGEWAY LONGITUDINAL SECTION (31000 TO 31133.097)**



0	11/11/2016	DMRB Stage 3 Report	LW	RJT	GAH	EHG
Rev	Rev. Date	Purpose of revision	Drawn	Checked	Rev'd	Apprv'd

**JACOBS**  
 95 Bothwell St, Glasgow, G2 7HX  
 Tel: +44(0)141 243 8000 - Fax: +44(0)141 226 3109  
 www.jacobs.com



Drawing title  
**DMRB STAGE 3  
 SCHEME ASSESSMENT REPORT  
 PLAN AND PROFILE  
 SHEET 22 OF 22**

Drawing status  
**FINAL**

Scale  
 1:2,500 @ A1 | **DO NOT SCALE**

Jacobs No. B2103500  
 BIM No.

Drawing number  
**FIGURE 3.1v** | Rev **0**

This drawing is not to be used in whole or part other than for the intended purpose and project as defined on this drawing. Refer to the contract for full terms and conditions.