

Reproduced by permission of Ordnance Survey on behalf of HMSO.
 © Crown copyright and database right 2016. All rights reserved.
 Ordnance Survey Licence number 100046666.

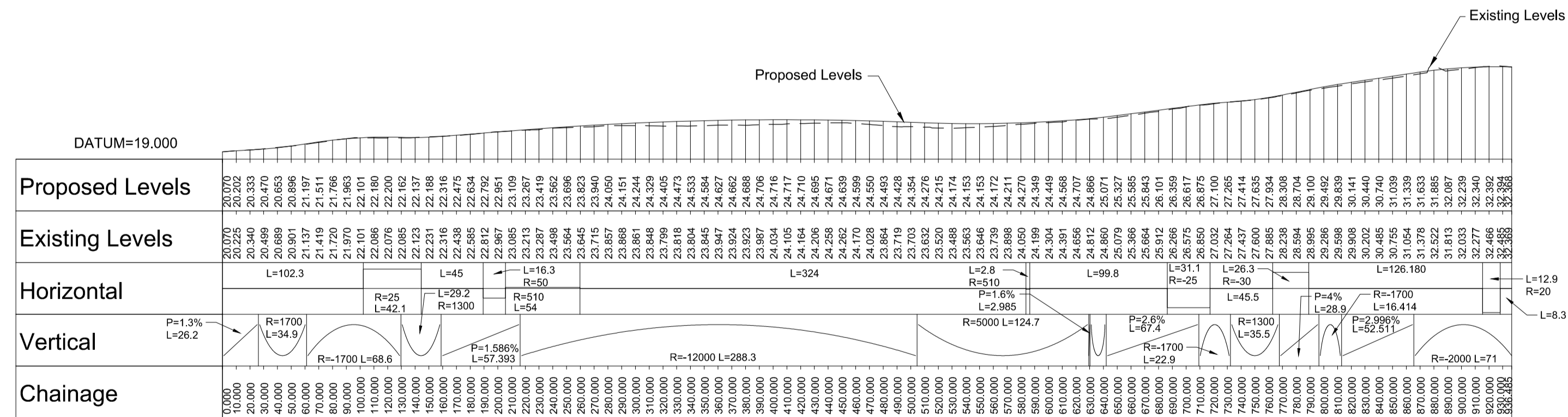
**NEW STRATTON LODGE ROAD (U1058)
 PLAN**
 Scale 1:2500

Notes
 1. All dimensions are in metres unless stated otherwise.

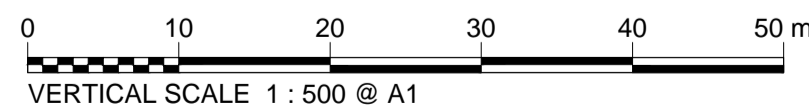
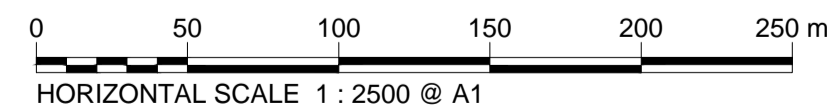
OS Mastermap was obtained in November 2015 and is for illustration purposes only.

0	11/11/2016	DMRB Stage 3 Report	LW	RJT	GAH	EHG
Rev	Rev. Date	Purpose of revision	Drawn	Checked	Rev'd	Apprv'd

JACOBS
 95 Bothwell St, Glasgow, G2 7HX
 Tel: +44(0)141 243 8000 Fax: +44(0)141 226 3109
 www.jacobs.com



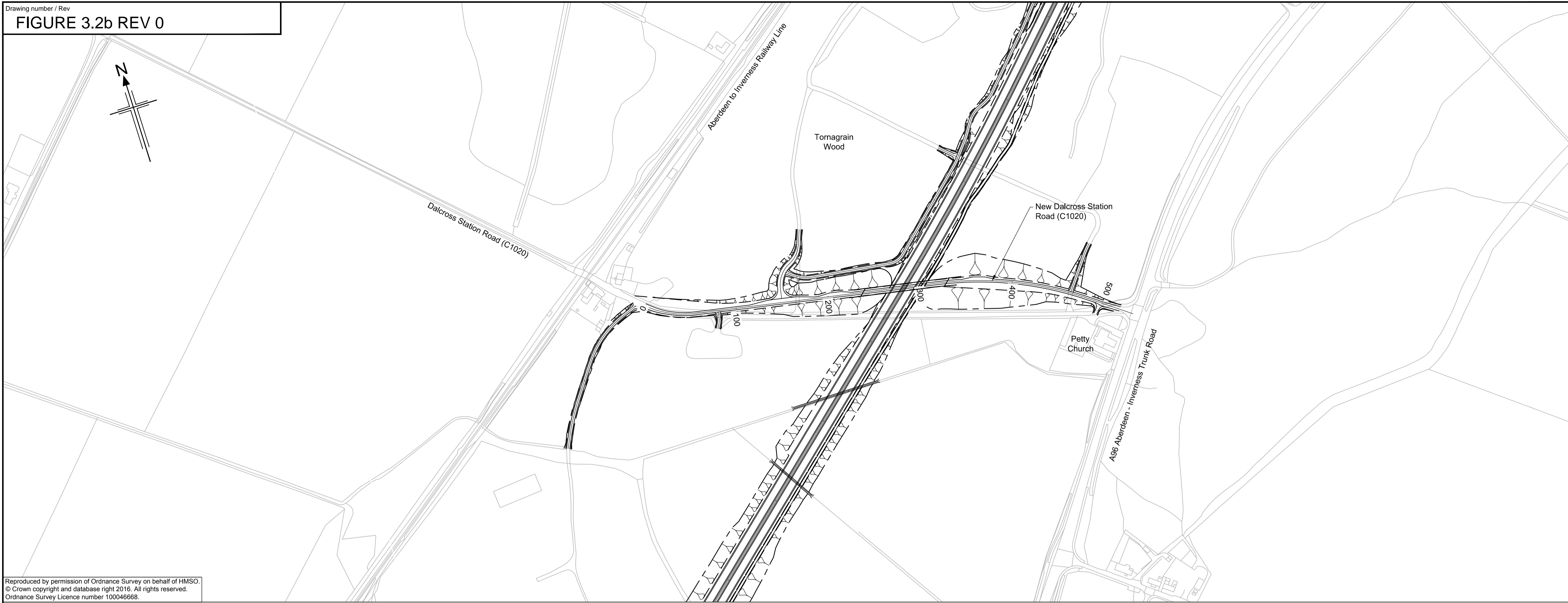
**NEW STRATTON LODGE ROAD (U1058)
 LONGITUDINAL SECTION (0 TO 936)**



Drawing title
**DMRB STAGE 3
 SCHEME ASSESSMENT REPORT
 LOCAL ROAD PLAN AND PROFILE
 SHEET 1 OF 19**

Drawing status	FINAL	
Scale	1:2500 @ A1	DO NOT SCALE
Jacobs No.	B2103500	
BIM No.		
Drawing number	FIGURE 3.2a	Rev 0

This drawing is not to be used in whole or part other than for the intended purpose and project as defined on this drawing. Refer to the contract for full terms and conditions.

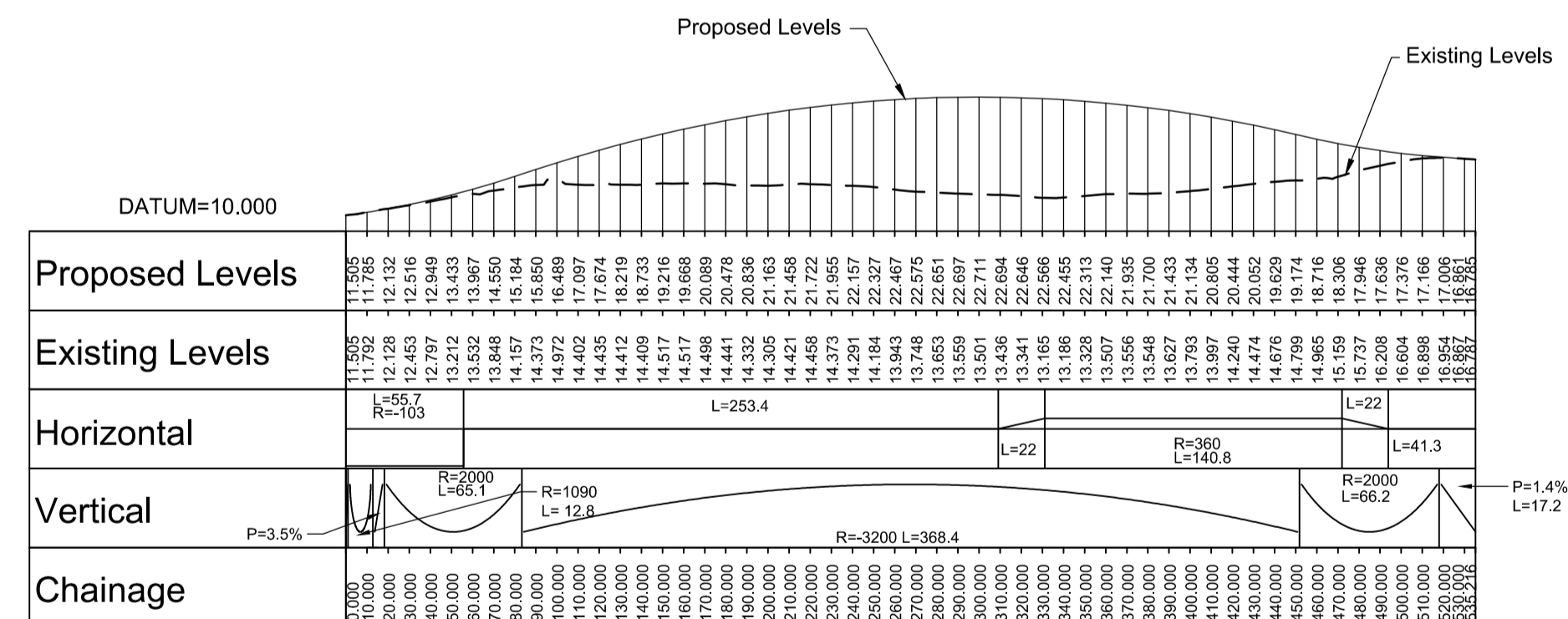


Reproduced by permission of Ordnance Survey on behalf of HMSO.
© Crown copyright and database right 2016. All rights reserved.
Ordnance Survey Licence number 100046668

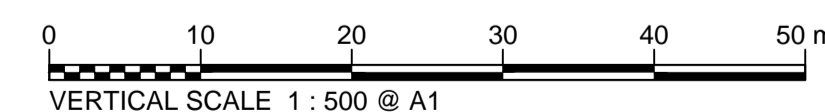
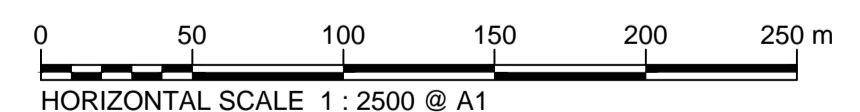
Notes
1. All dimensions are in metres unless stated otherwise.

**NEW DALCROSS STATION ROAD (C1020)
PLAN**
Scale 1:2500

OS Mastermap was obtained in November 2015 and is for illustration purposes only.



**NEW DALCROSS STATION ROAD (C1020)
LONGITUDINAL SECTION (0 TO 535)**



Rev	Rev. Date	Purpose of revision	Drawn	Checked	Rev'd	Appr'd
0	11/11/2016	DMRB Stage 3 Report	LW	RJT	GAH	EHG

JACOBS
85 Bothwell St, Glasgow, G2 7HX
Tel: +44(0)141 243 8000 Fax: +44(0)141 226 3109
www.jacobs.com

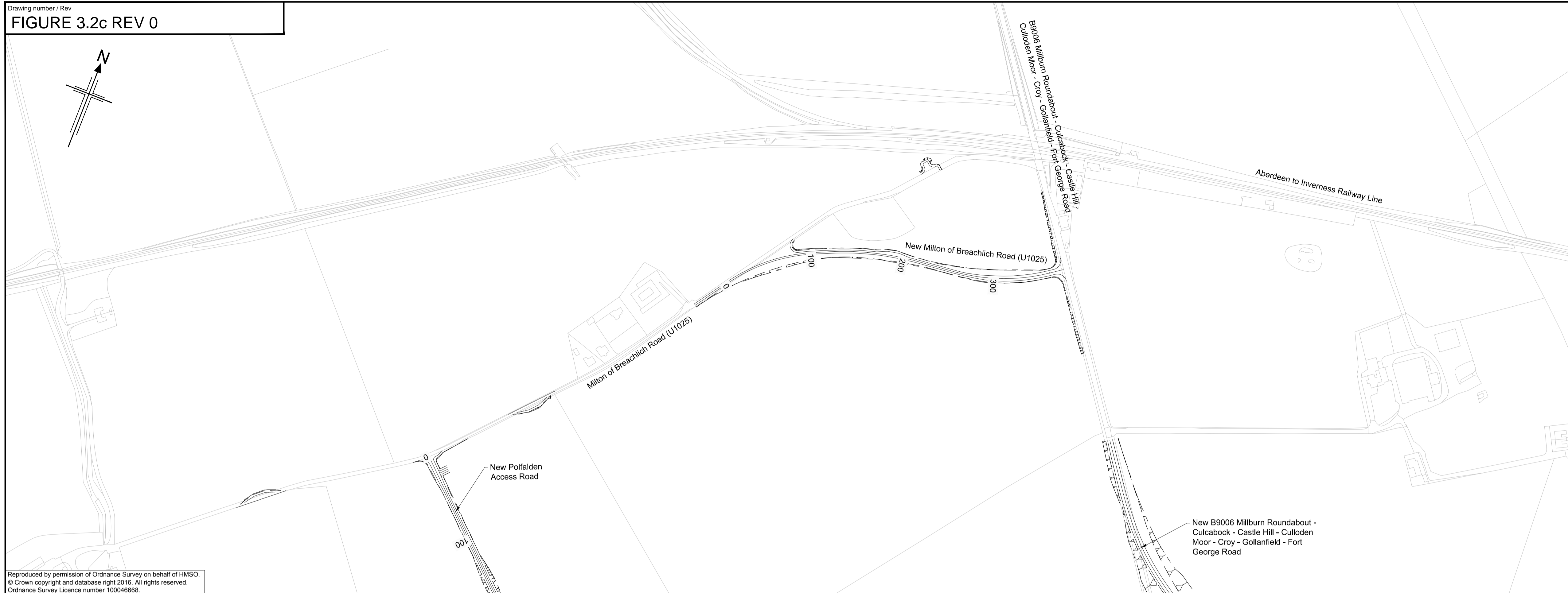
Client
TRANSPORT SCOTLAND
CÒMHDHAIL ALBA

Project
A96 DUALLING
INVERNESS TO NAIRN
(incl. Nairn Bypass)

Drawing title
**DMRB STAGE 3
SCHEME ASSESSMENT REPORT
LOCAL ROAD PLAN AND PROFILE
SHEET 2 OF 19**

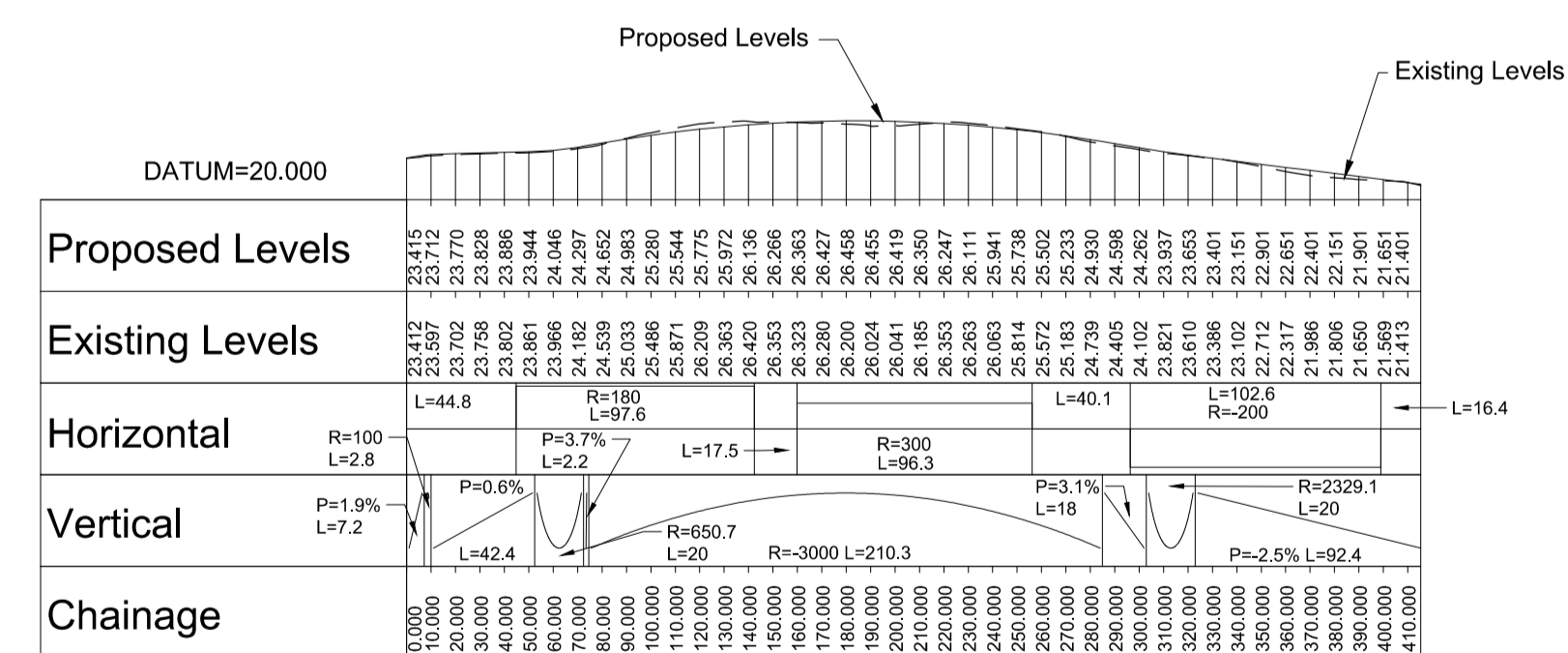
Drawing status	FINAL	
Scale	1:2500 @ A1	DO NOT SCALE
Jacobs No.	B2103500	
BIM No.		
Drawing number	FIGURE 3.2b	Rev 0

This drawing is not to be used in whole or part other than for the intended purpose and project as defined on this drawing. Refer to the contract for full terms and conditions.

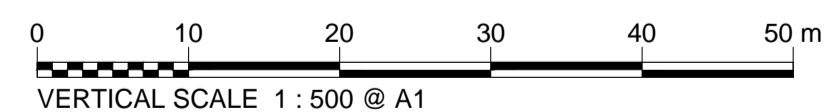
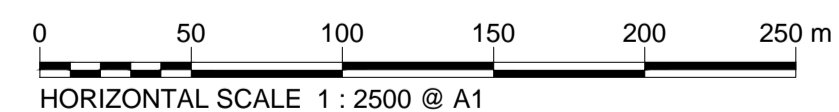


Reproduced by permission of Ordnance Survey on behalf of HMSO.
 © Crown copyright and database right 2016. All rights reserved.
 Ordnance Survey Licence number 100046668.

NEW MILTON OF BREACHLICH ROAD (U1025)
PLAN
 Scale 1:2500



NEW MILTON OF BREACHLICH ROAD (U1025)
LONGITUDINAL SECTION (0 TO 415)



Notes
 1. All dimensions are in metres unless stated otherwise.

OS Mastermap was obtained in November 2015 and is for illustration purposes only.

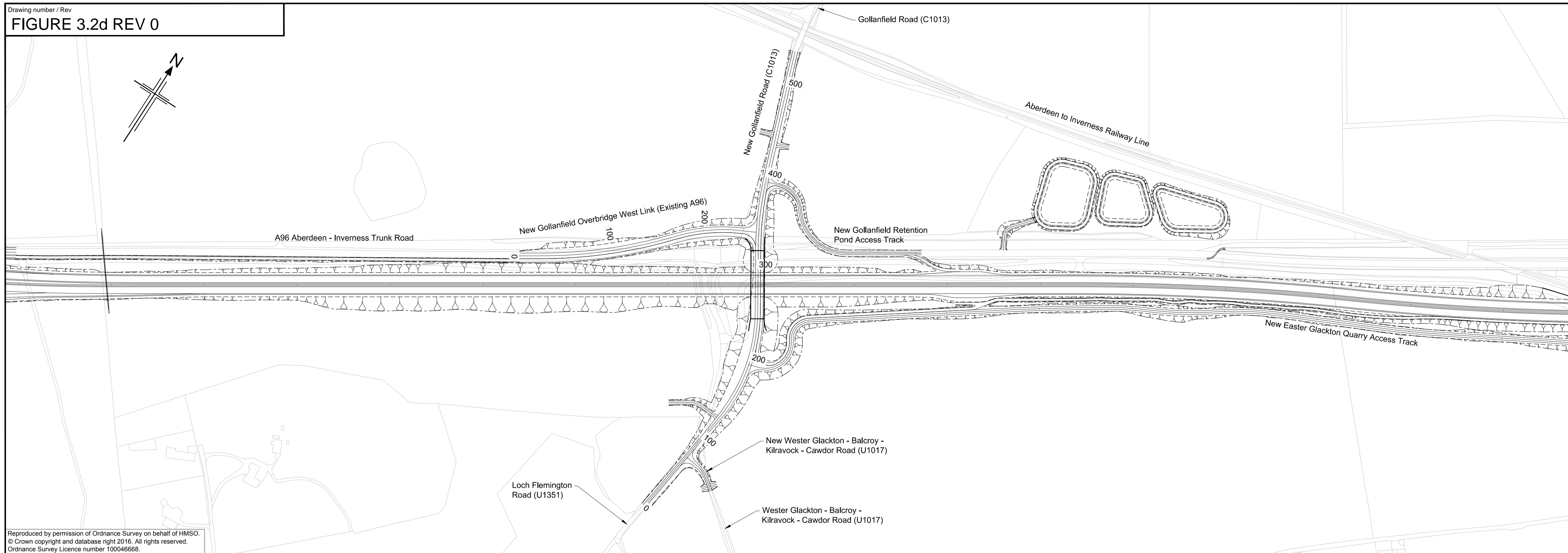
Rev	Rev. Date	Purpose of revision	Drawn	Checked	Rev'd	Appr'd
0	11/11/2016	DMRB Stage 3 Report	LW	RJT	GAH	EHG



Drawing title
DMRB STAGE 3
SCHEME ASSESSMENT REPORT
LOCAL ROAD PLAN AND PROFILE
SHEET 3 OF 19

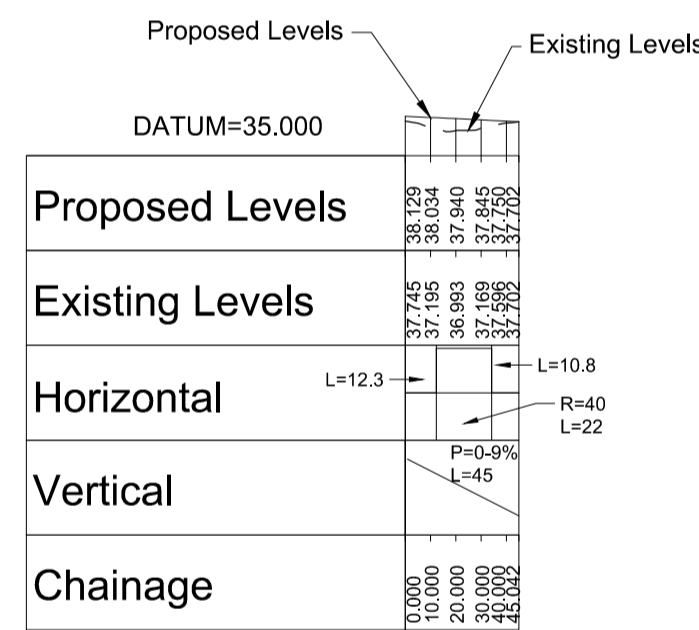
Drawing status	FINAL		
Scale	1:2500 @ A1	DO NOT SCALE	
Jacobs No.	B2103500		
BIM No.			
Drawing number	FIGURE 3.2c	Rev	0

This drawing is not to be used in whole or part other than for the intended purpose and project as defined on this drawing. Refer to the contract for full terms and conditions.

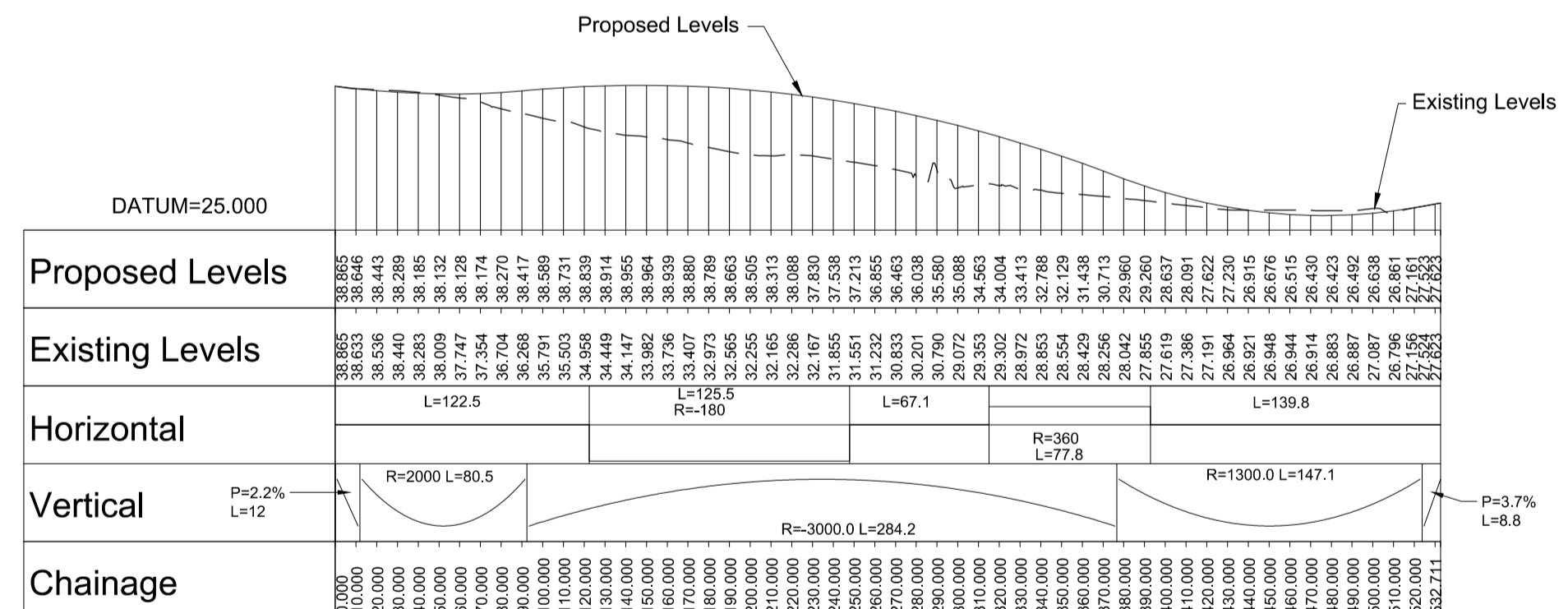


Reproduced by permission of Ordnance Survey on behalf of HMSO.
 © Crown copyright and database right 2016. All rights reserved.
 Ordnance Survey Licence number 100046666.

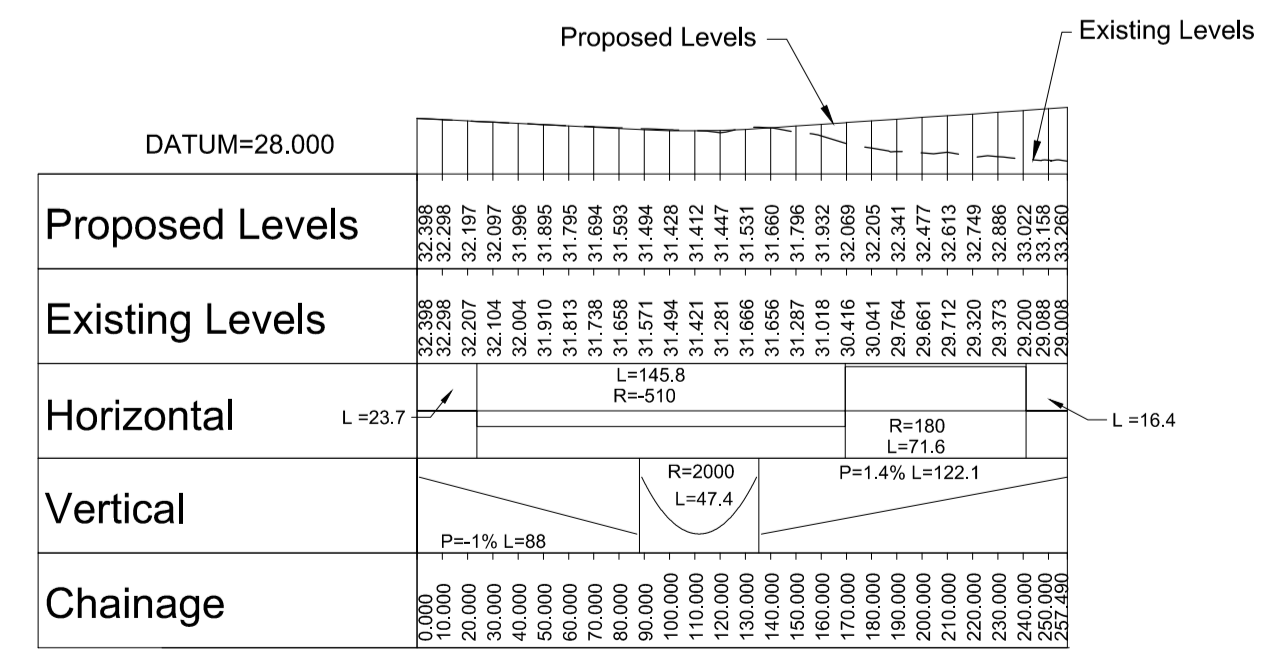
**NEW GOLLANFIELD ROAD (C1013),
 NEW WESTER GLACKTON - BALCROY - KILRAVOCK - CAWDOR ROAD (U1017) AND
 GOLLANFIELD OVERBRIDGE WEST LINK (EXISTING A96)
 PLAN
 Scale 1:2500**



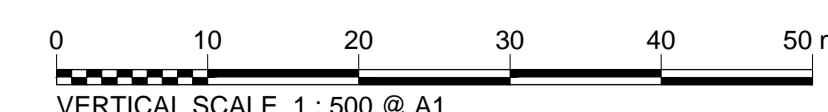
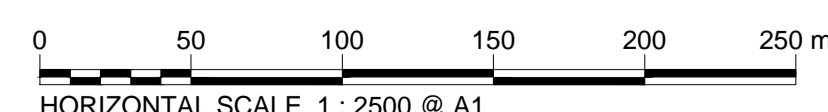
**NEW WESTER GLACKTON - BALCROY -
 KILRAVOCK - CAWDOR ROAD (U1017)
 LONGITUDINAL SECTION (0 TO 45)**



**NEW GOLLANFIELD ROAD (C1013)
 LONGITUDINAL SECTION (0 TO 533)**



**NEW GOLLANFIELD OVERBRIDGE WEST LINK
 (EXISTING A96)
 LONGITUDINAL SECTION (0 TO 257)**



Notes
 1. All dimensions are in metres unless stated otherwise.

OS Mastermap was obtained in November 2015 and is for illustration purposes only.

0	11/11/2016	DMRB Stage 3 Report	LW	RJT	GAH	EHG
Rev	Rev. Date	Purpose of revision	Drawn	Checked	Rev'd	Apprv'd

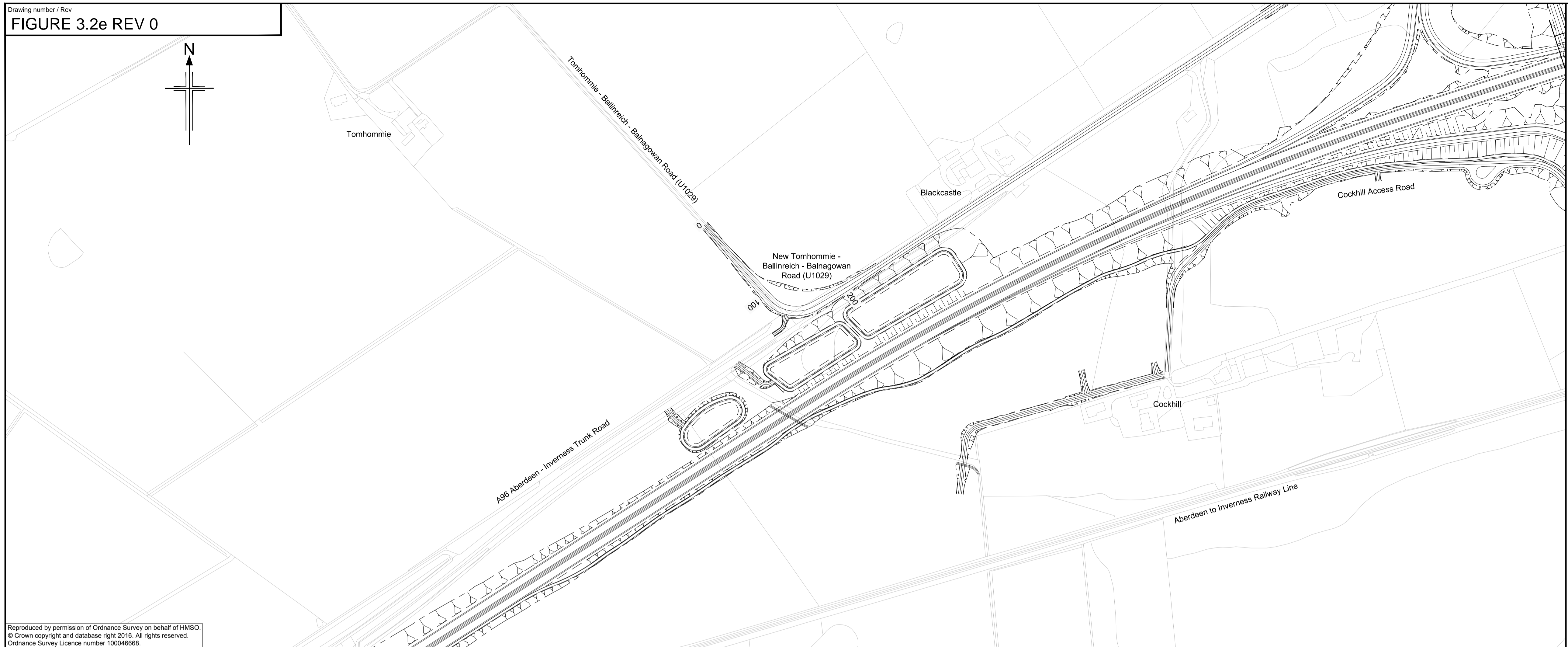



Drawing title
**DMRB STAGE 3
 SCHEME ASSESSMENT REPORT
 LOCAL ROAD PLAN AND PROFILE
 SHEET 4 OF 19**

Drawing status: **FINAL**
 Scale: 1:2500 @ A1 DO NOT SCALE
 Jacobs No.: B2103500
 BIM No.:

Drawing number: **FIGURE 3.2d** Rev: **0**

This drawing is not to be used in whole or part other than for the intended purpose and project as defined on this drawing. Refer to the contract for full terms and conditions.



Reproduced by permission of Ordnance Survey on behalf of HMSO.
 © Crown copyright and database right 2016. All rights reserved.
 Ordnance Survey Licence number 100046668.

Notes
 1. All dimensions are in metres unless stated otherwise.

OS Mastermap was obtained in November 2015 and is for illustration purposes only.

NEW TOMHOMMIE - BALLINREICH - BALNAGOWAN ROAD (U1029)
PLAN
 Scale 1:2500

0	11/11/2016	DMRB Stage 3 Report	LW	RJT	GAH	EHG
Rev	Rev. Date	Purpose of revision	Drawn	Checked	Rev'd	Apprv'd



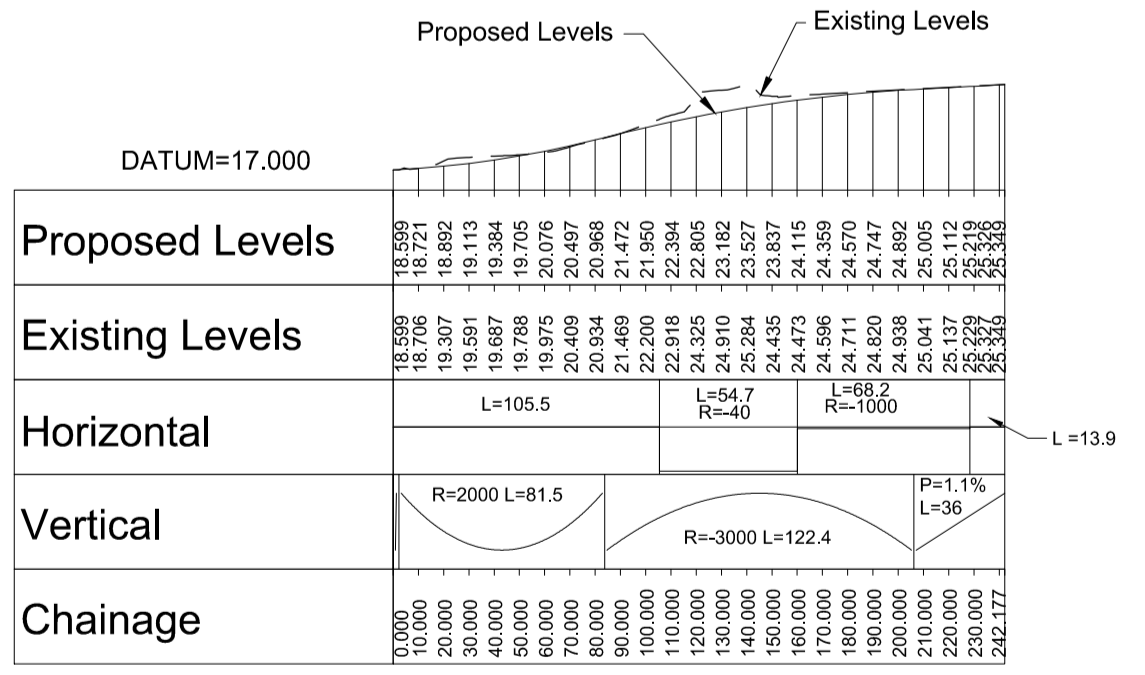
Drawing title
**DMRB STAGE 3
 SCHEME ASSESSMENT REPORT
 LOCAL ROAD PLAN AND PROFILE
 SHEET 5 OF 19**

Drawing status
FINAL

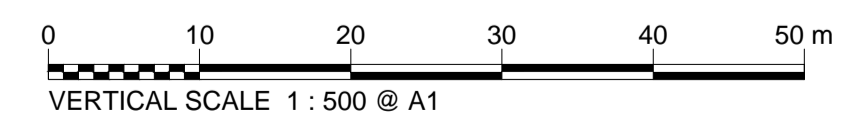
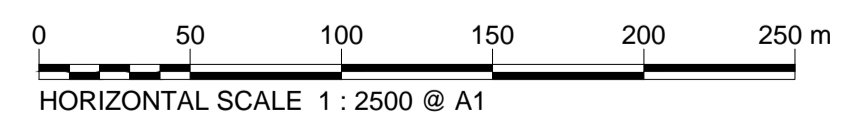
Scale
 1:2500 @ A1 **DO NOT SCALE**

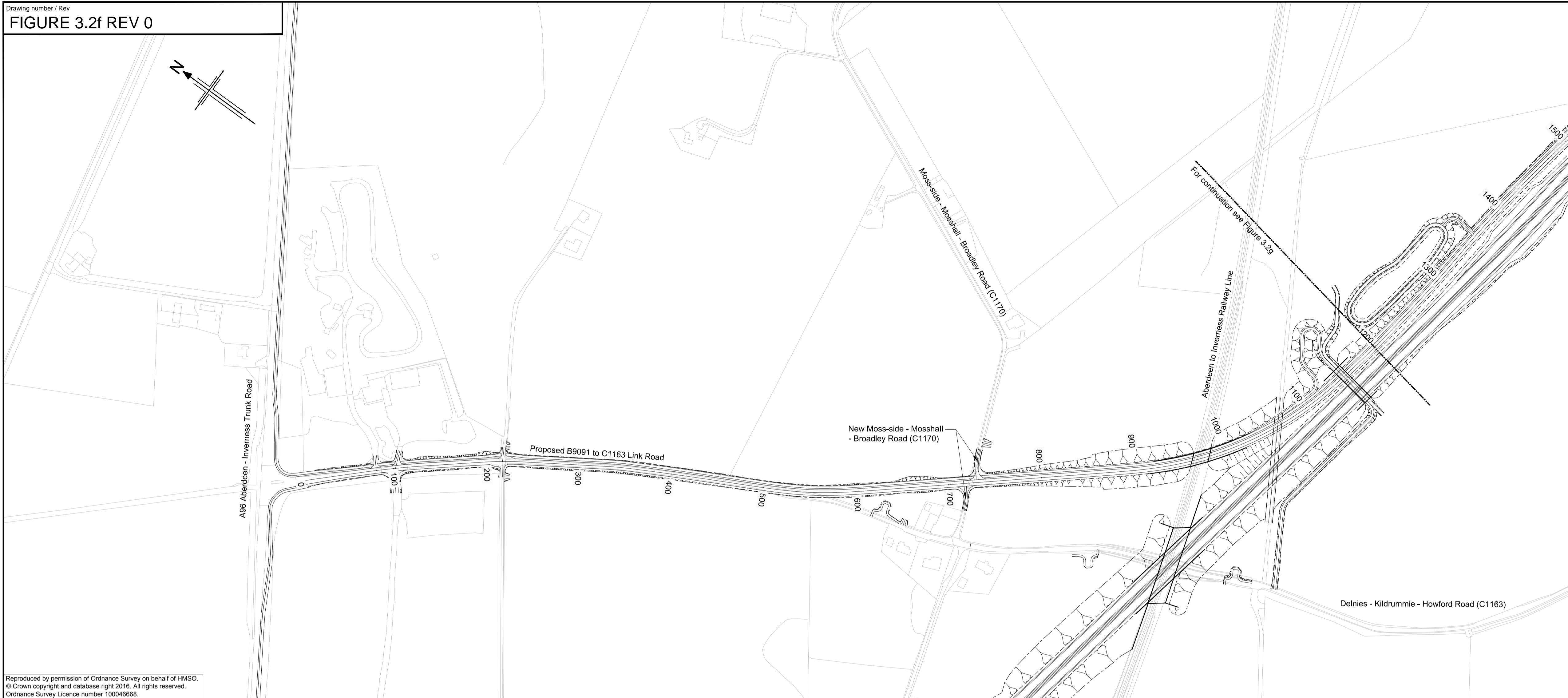
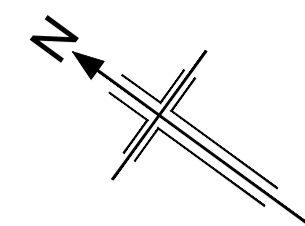
Jacobs No. B2103500
 BIM No.
 Drawing number **FIGURE 3.2e** Rev **0**

This drawing is not to be used in whole or part other than for the intended purpose and project as defined on this drawing. Refer to the contract for full terms and conditions.



NEW TOMHOMMIE - BALLINREICH - BALNAGOWAN ROAD (U1029)
LONGITUDINAL SECTION (0 TO 242)





Reproduced by permission of Ordnance Survey on behalf of HMSO.
 © Crown copyright and database right 2016. All rights reserved.
 Ordnance Survey Licence number 100046666.

PROPOSED B9091 TO C1163 LINK ROAD
PLAN
 Scale 1:2500

Notes
 1. All dimensions are in metres unless stated otherwise.

OS Mastermap was obtained in November 2015 and is for illustration purposes only.

0	11/11/2016	DMRB Stage 3 Report	LW	RJT	GAH	EHG
Rev	Rev. Date	Purpose of revision	Drawn	Checked	Rev'd	Appr'd

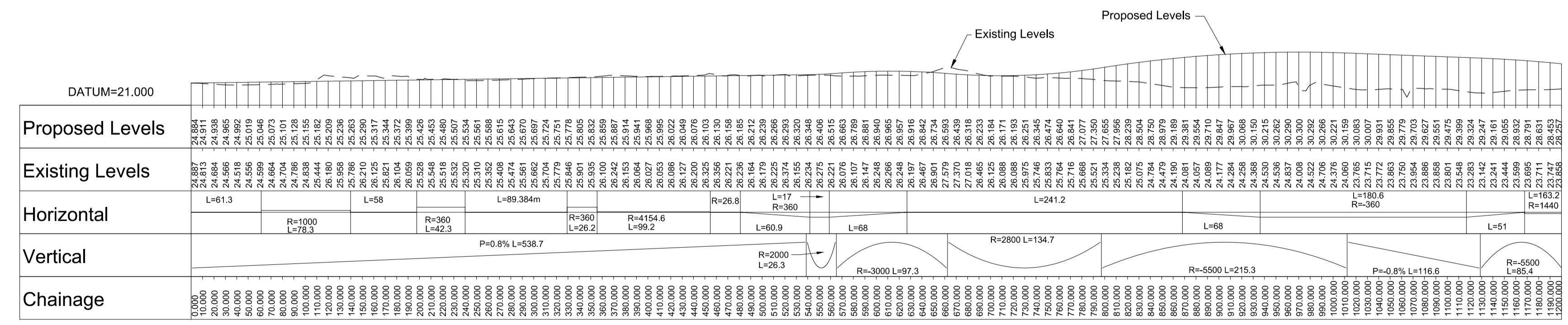


Drawing title
DMRB STAGE 3
SCHEME ASSESSMENT REPORT
LOCAL ROAD PLAN AND PROFILE
SHEET 6 OF 19

Drawing status	FINAL	
Scale	1:2500 @ A1	DO NOT SCALE
Jacobs No.	B2103500	
BIM No.		

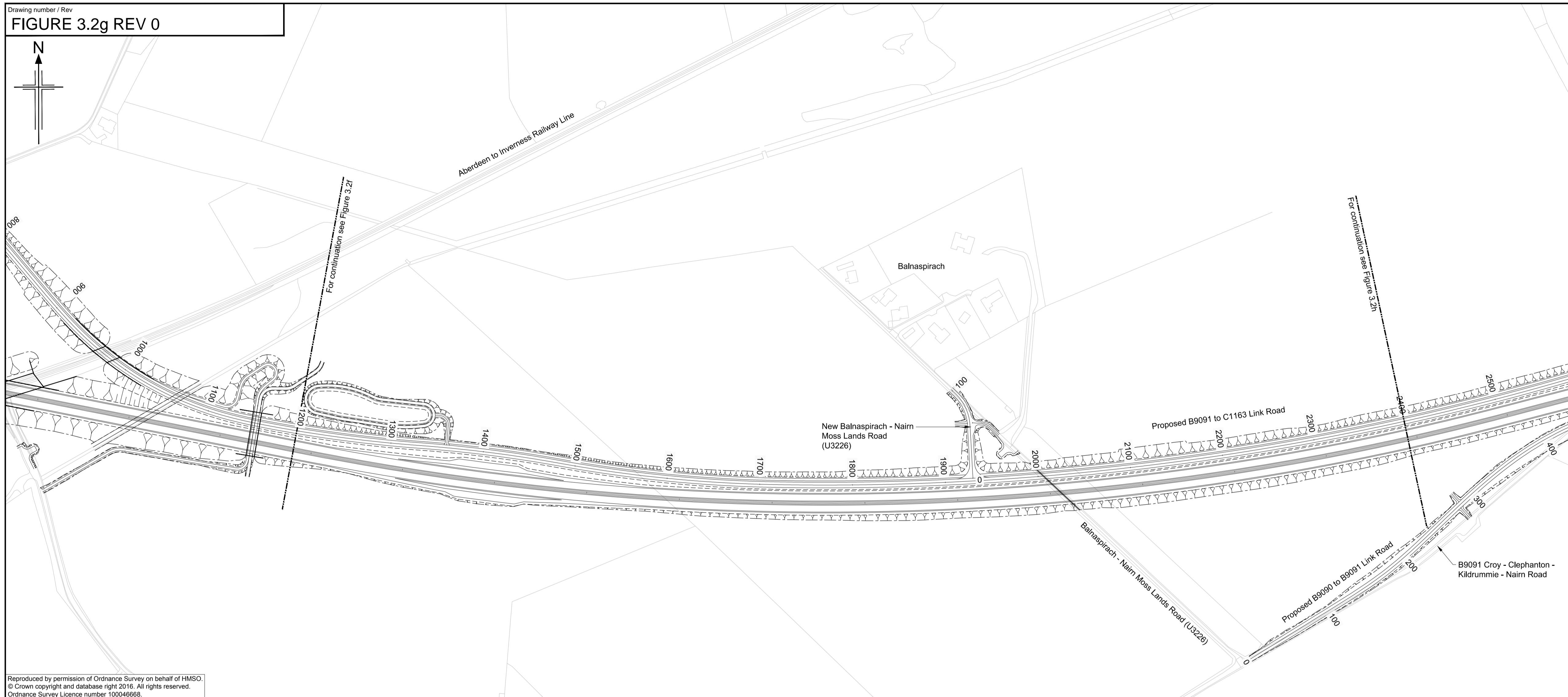

Drawing number	FIGURE 3.2f	Rev	0
----------------	-------------	-----	---

This drawing is not to be used in whole or part other than for the intended purpose and project as defined on this drawing. Refer to the contract for full terms and conditions.



PROPOSED B9091 TO C1163 LINK ROAD
LONGITUDINAL SECTION (0 TO 1200)





Reproduced by permission of Ordnance Survey on behalf of HMSO.
 © Crown copyright and database right 2016. All rights reserved.
 Ordnance Survey Licence number 100046666.

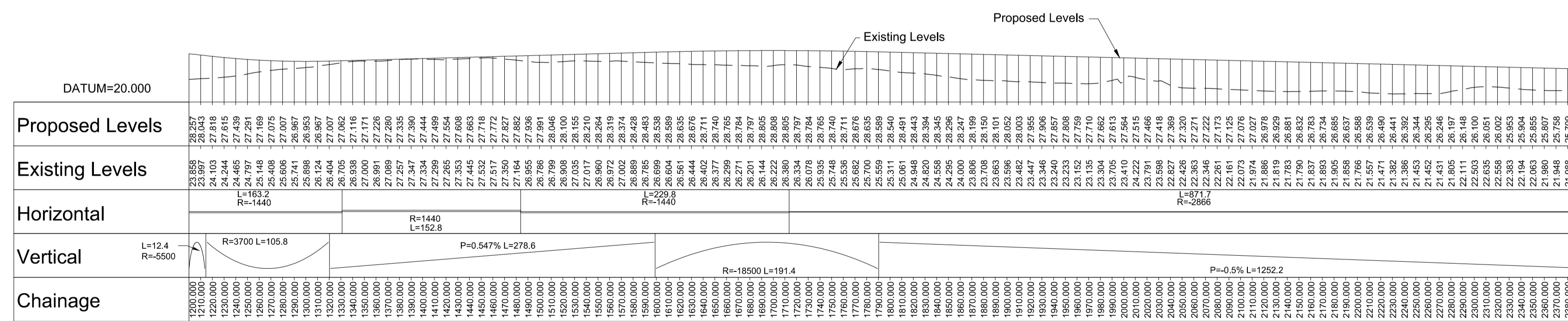
**PROPOSED B9091 TO C1163 LINK ROAD
 PLAN**
 Scale 1:2500

Notes
 1. All dimensions are in metres unless stated otherwise.

OS Mastermap was obtained in November 2015 and is for illustration purposes only.

0	11/11/2016	DMRB Stage 3 Report	LW	RJT	GAH	EHG
Rev	Rev. Date	Purpose of revision	Drawn	Checked	Rev'd	Appr'd

JACOBS
 95 Bothwell St, Glasgow, G2 7HX
 Tel: +44(0)141 243 8000 Fax: +44(0)141 226 3109
 www.jacobs.com



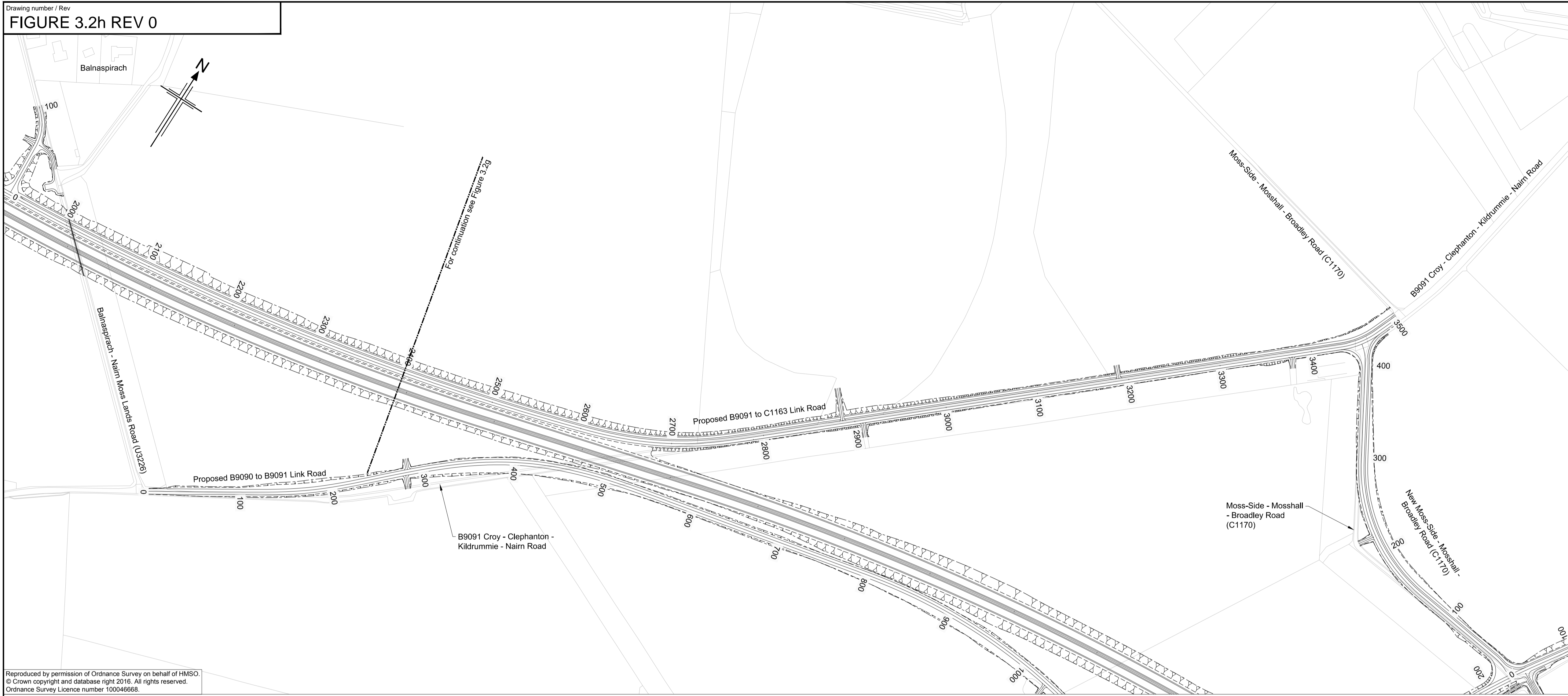
**PROPOSED B9091 TO C1163 LINK ROAD
 LONGITUDINAL SECTION (1200 TO 2400)**



Drawing title
**DMRB STAGE 3
 SCHEME ASSESSMENT REPORT
 LOCAL ROAD PLAN AND PROFILE
 SHEET 7 OF 19**

Drawing status	FINAL	
Scale	1:2500 @ A1	DO NOT SCALE
Jacobs No.	B2103500	
BIM No.		
Drawing number	FIGURE 3.2g	Rev 0

This drawing is not to be used in whole or part other than for the intended purpose and project as defined on this drawing. Refer to the contract for full terms and conditions.



Reproduced by permission of Ordnance Survey on behalf of HMSO.
 © Crown copyright and database right 2016. All rights reserved.
 Ordnance Survey Licence number 100046668.

Notes
 1. All dimensions are in metres unless stated otherwise.

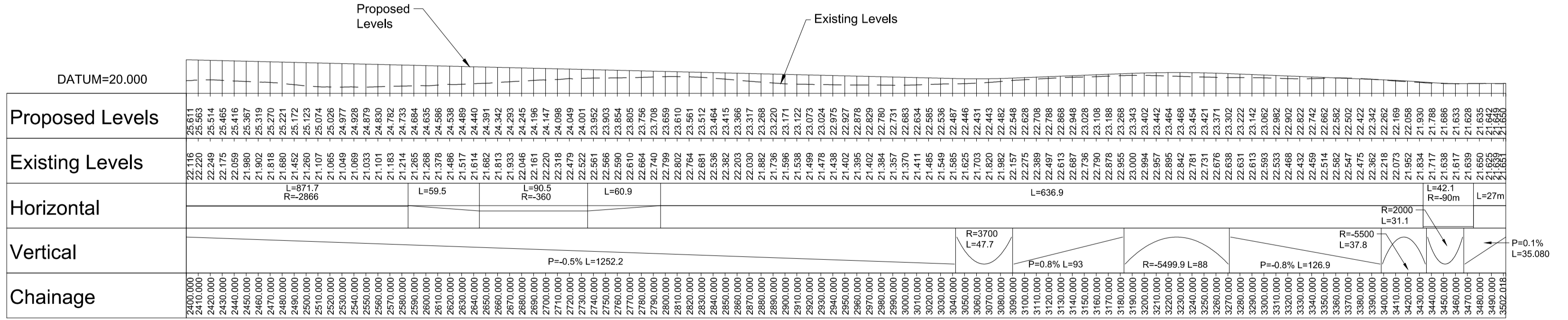
OS Mastermap was obtained in November 2015 and is for illustration purposes only.

PROPOSED B9091 TO C1163 LINK ROAD
PLAN
 Scale 1:2500

0	11/11/2016	DMRB Stage 3 Report	LW	RJT	GAH	EHG
Rev	Rev. Date	Purpose of revision	Drawn	Checked	Rev'd	Apprv'd



95 Bothwell St, Glasgow, G2 7HX
 Tel: +44(0)141 243 8000 Fax: +44(0)141 226 3109
 www.jacobs.com



PROPOSED B9091 TO C1163 LINK ROAD
LONGITUDINAL SECTION (2400 TO 3502)



Drawing title
DMRB STAGE 3
SCHEME ASSESSMENT REPORT
LOCAL ROAD PLAN AND PROFILE
SHEET 8 OF 19

Drawing status
FINAL

Scale
 1:2500 @ A1 DO NOT SCALE

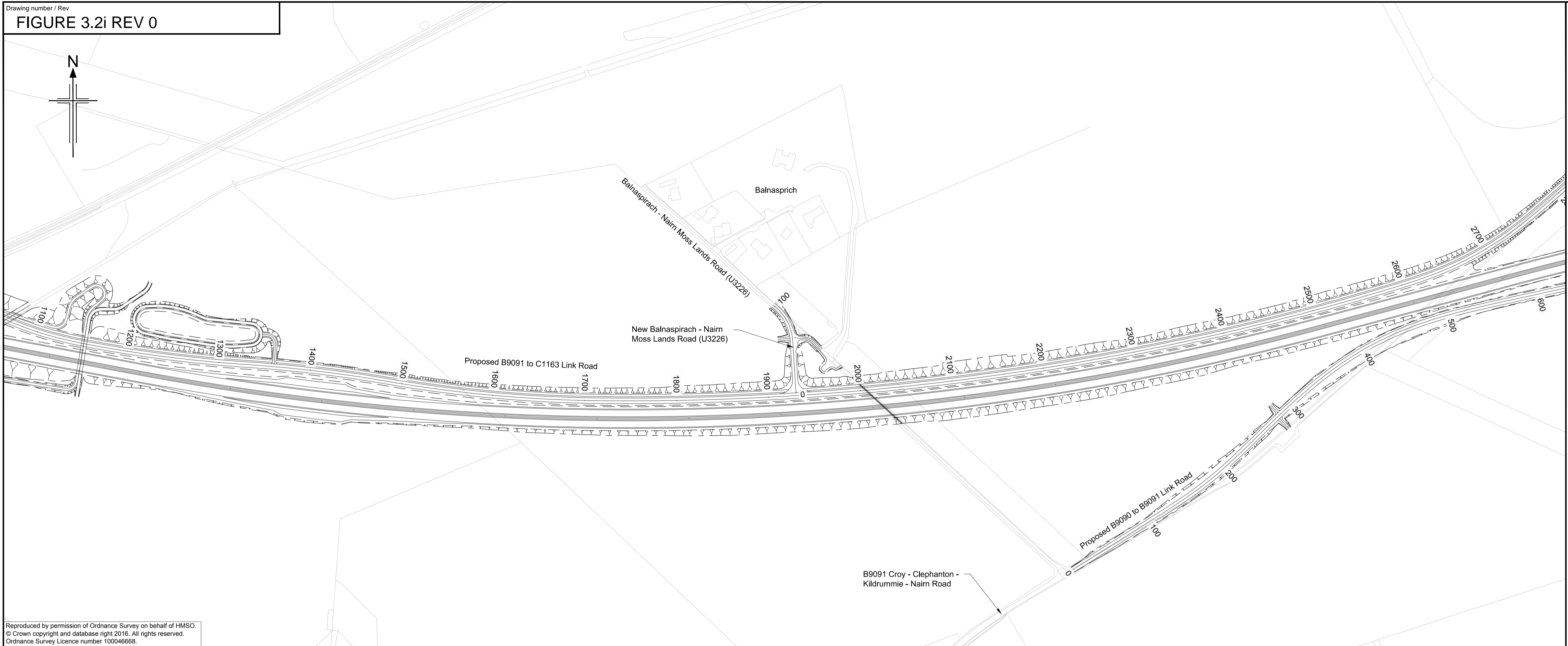
Jacobs No. B2103500

BIM No.

Drawing number
FIGURE 3.2h

Rev
0

This drawing is not to be used in whole or part other than for the intended purpose and project as defined on this drawing. Refer to the contract for full terms and conditions.



Reproduced by permission of Ordnance Survey on behalf of HMSO.
© Crown copyright and database right 2016. All rights reserved.
Ordnance Survey Licence number 100046668.

Notes
1. All dimensions are in metres unless stated otherwise.

OS Mastermap was obtained in November 2015 and is for illustration purposes only.

NEW BALNASPIRACH - NAIRN MOSS LANDS ROAD (U3226)
PLAN
Scale 1:2500

0	11/11/2016	DMRB Stage 3 Report	LW	RJT	GAH	EHG
Rev	Rev. Date	Purpose of revision	Drawn	Checked	Rev'd	Apprv'd

JACOBS
95 Bothwell St, Glasgow, G2 7HX
Tel: +44(0)141 243 8000 Fax: +44(0)141 226 3109
www.jacobs.com



Drawing title
DMRB STAGE 3
SCHEME ASSESSMENT REPORT
LOCAL ROAD PLAN AND PROFILE
SHEET 9 OF 19

Drawing status
FINAL

Scale
1:2500 @ A1
DO NOT SCALE

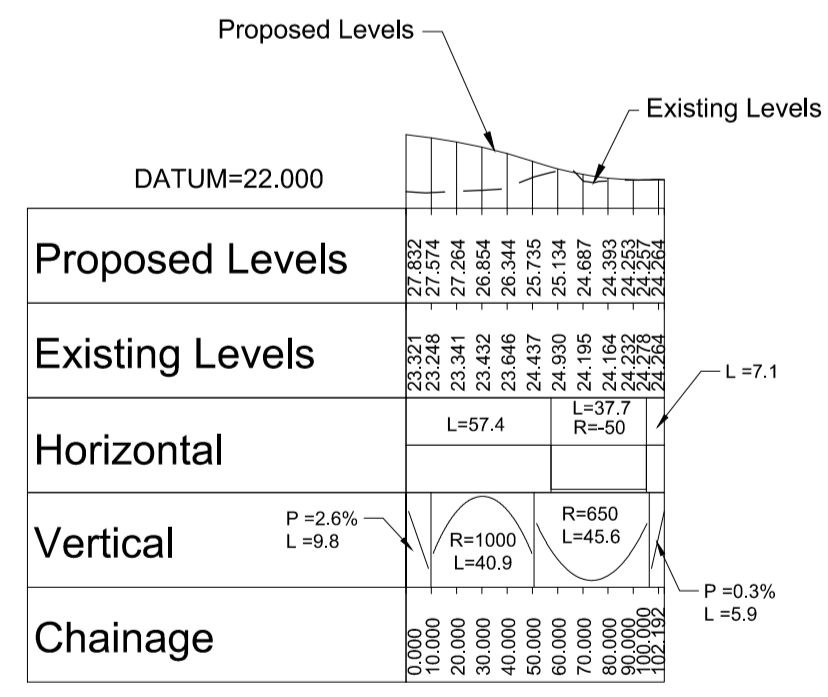
Jacobs No.
B2103500

BIM No.

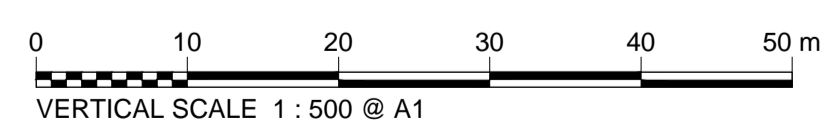
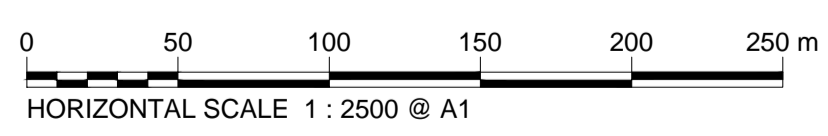
Drawing number
FIGURE 3.2i

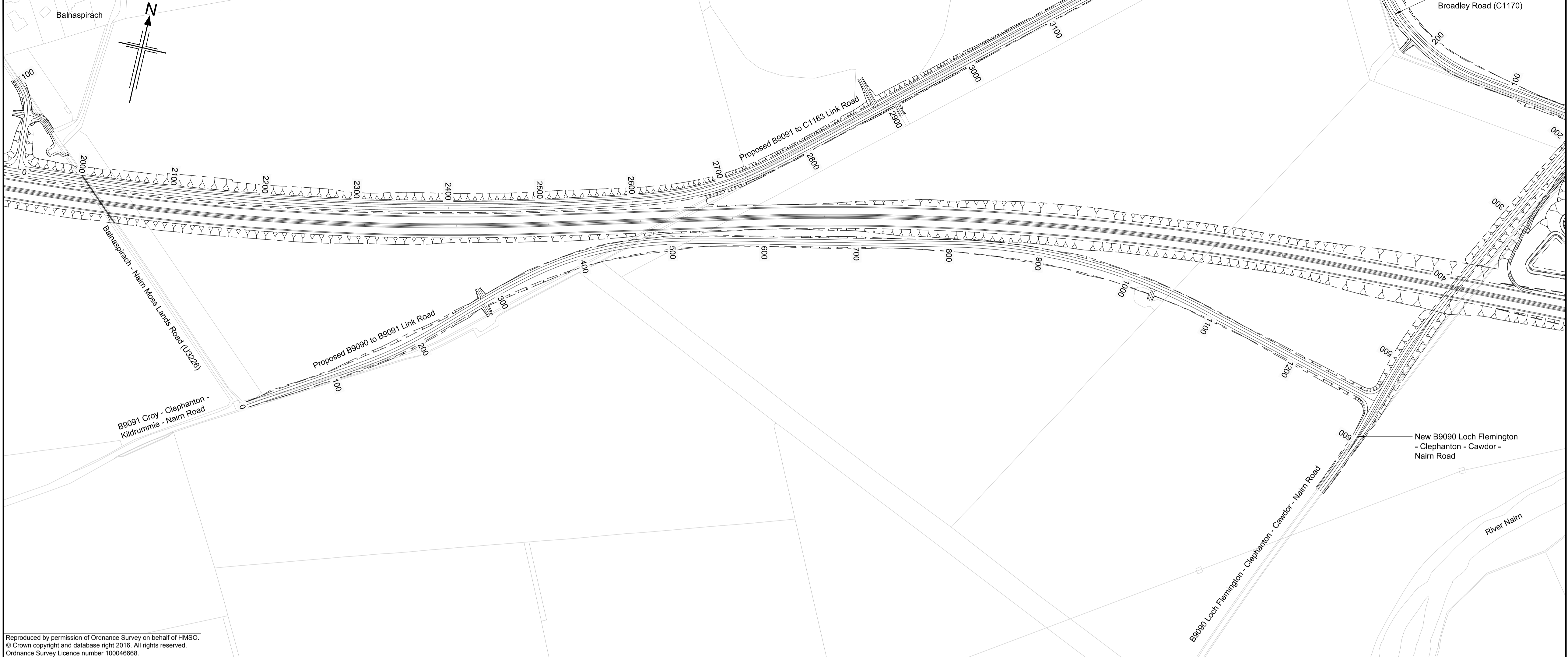
Rev
0

This drawing is not to be used in whole or part other than for the intended purpose and project as defined on this drawing. Refer to the contract for full terms and conditions.



NEW BALNASPIRACH - NAIRN MOSS LANDS ROAD (U3226)
LONGITUDINAL SECTION (0 TO 102)





Reproduced by permission of Ordnance Survey on behalf of HMSO.
 © Crown copyright and database right 2016. All rights reserved.
 Ordnance Survey Licence number 100046666.

Notes
 1. All dimensions are in metres unless stated otherwise.

OS Mastermap was obtained in November 2015 and is for illustration purposes only.

PROPOSED B9090 TO B9091 LINK ROAD
PLAN
 Scale 1:2500

0	11/11/2016	DMRB Stage 3 Report	LW	RJT	GAH	EHG
Rev	Rev. Date	Purpose of revision	Drawn	Checkd	Rev'd	Apprv'd

JACOBS
 95 Bothwell St, Glasgow, G2 7HX
 Tel: +44(0)141 243 8000 Fax: +44(0)141 226 3109
 www.jacobs.com



Drawing title
DMRB STAGE 3
SCHEME ASSESSMENT REPORT
LOCAL ROAD PLAN AND PROFILE
SHEET 10 OF 19

Drawing status
FINAL

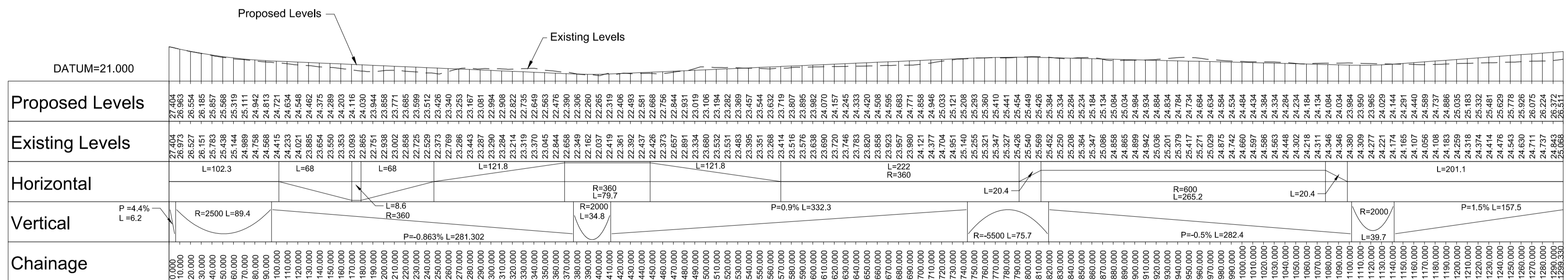
Scale
 1:2500 @ A1 DO NOT SCALE

Jacobs No. B2103500

BIM No.

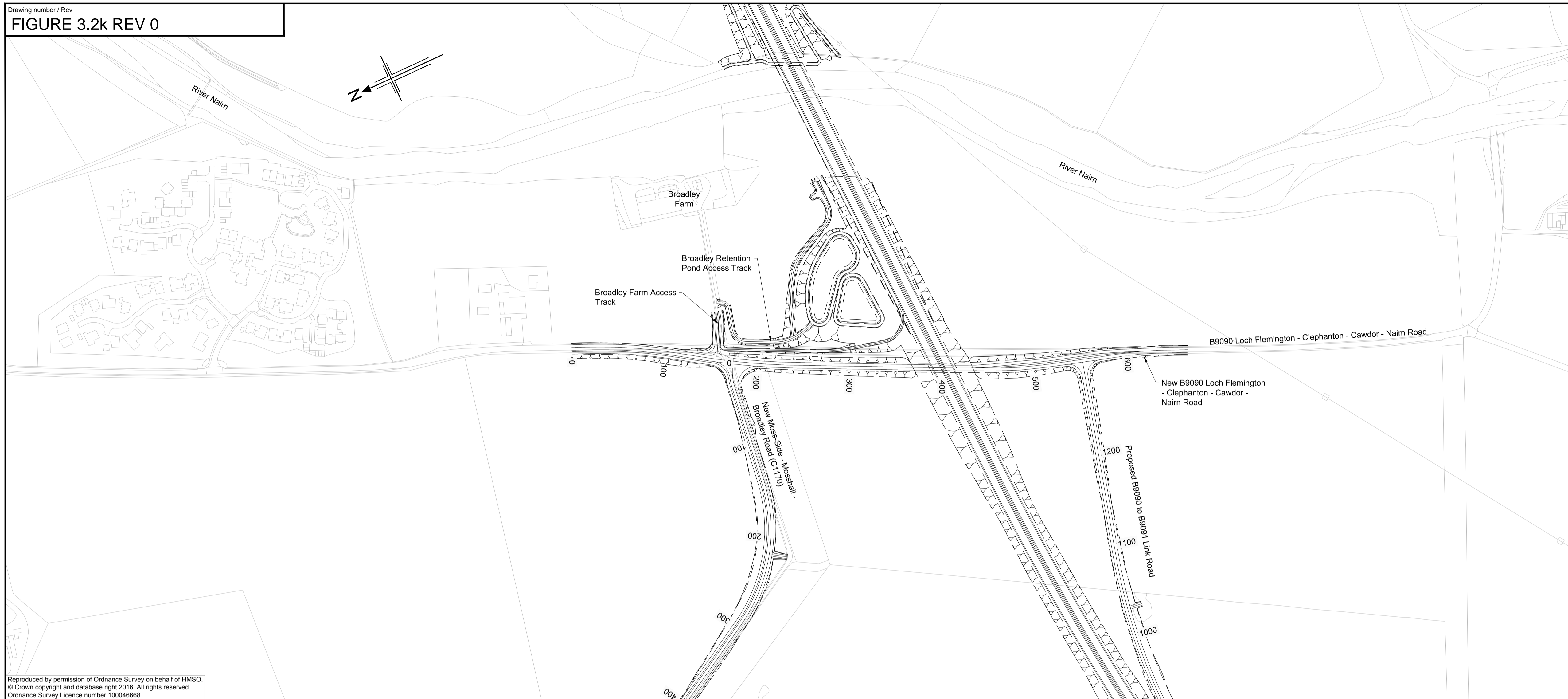
Drawing number
FIGURE 3.2j Rev
0

This drawing is not to be used in whole or part other than for the intended purpose and project as defined on this drawing. Refer to the contract for full terms and conditions.



PROPOSED B9090 TO B9091 LINK ROAD
LONGITUDINAL SECTION (0 TO 1299)





Reproduced by permission of Ordnance Survey on behalf of HMSO.
 © Crown copyright and database right 2016. All rights reserved.
 Ordnance Survey Licence number 100046666.

**NEW B9090 LOCH FLEMINGTON - CLEPHANTON - CAWDOR - NAIRN ROAD
 PLAN**
 Scale 1:2500

Notes
 1. All dimensions are in metres unless stated otherwise.

OS Mastermap was obtained in November 2015 and is for illustration purposes only.

Rev	Rev. Date	Purpose of revision	Drawn	Checkd	Rev'd	Appr'd
0	11/11/2016	DMRB Stage 3 Report	LW	RJT	GAH	EHG

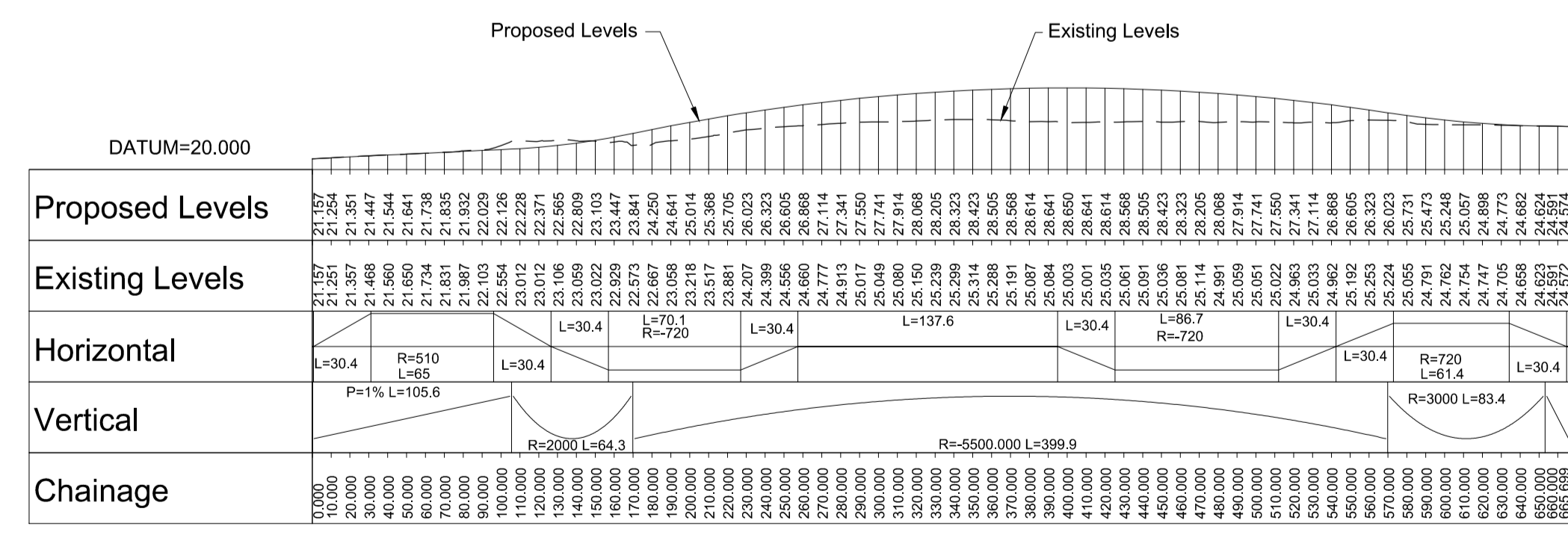


Drawing title
**DMRB STAGE 3
 SCHEME ASSESSMENT REPORT
 LOCAL ROAD PLAN AND PROFILE
 SHEET 11 OF 19**

Drawing status: **FINAL**
 Scale: 1:2500 @ A1 | **DO NOT SCALE**
 Jacobs No.: B2103500
 BIM No.:

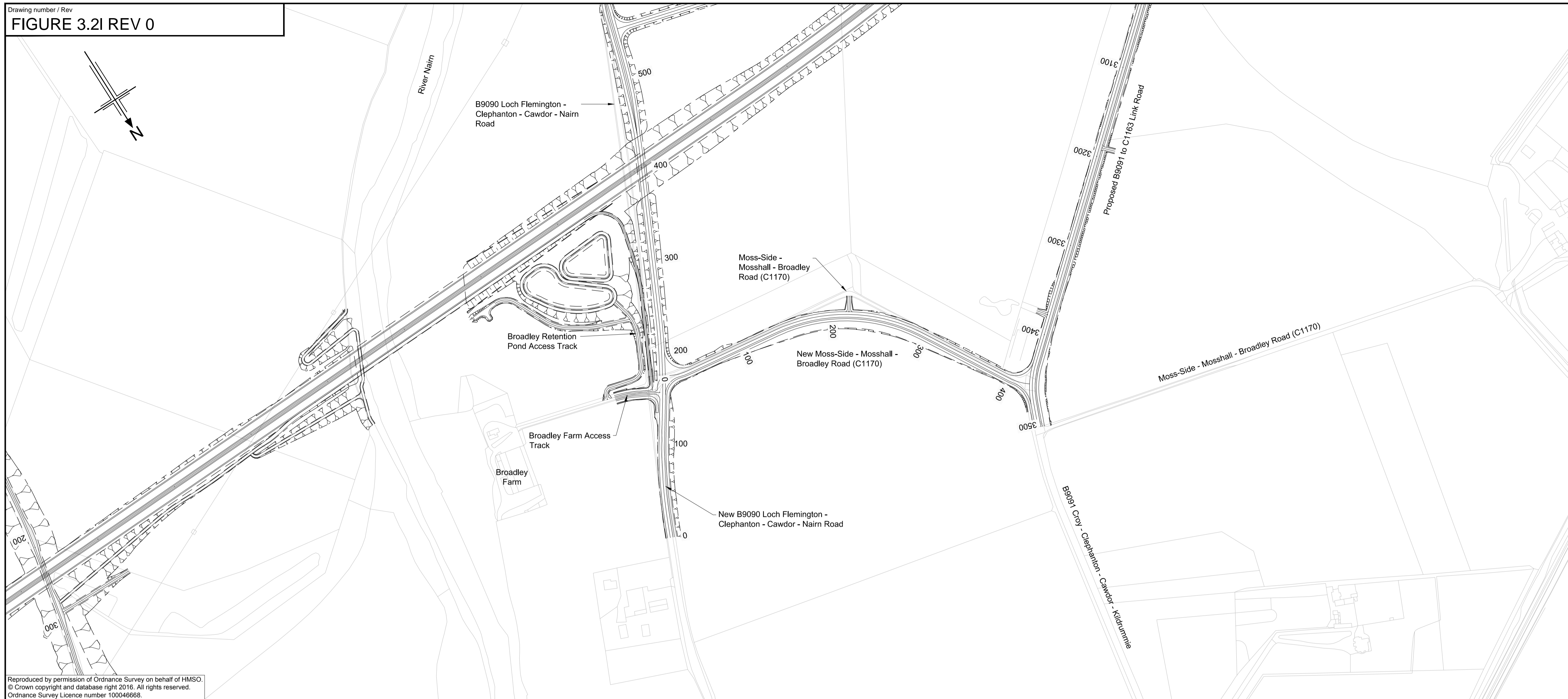
Drawing number: **FIGURE 3.2k** | Rev: **0**

This drawing is not to be used in whole or part other than for the intended purpose and project as defined on this drawing. Refer to the contract for full terms and conditions.



**NEW B9090 LOCH FLEMINGTON - CLEPHANTON - CAWDOR - NAIRN ROAD
 LONGITUDINAL SECTION (0 TO 666)**





Reproduced by permission of Ordnance Survey on behalf of HMSO.
 © Crown copyright and database right 2016. All rights reserved.
 Ordnance Survey Licence number 100046666.

NEW MOSS-SIDE - MOSSHALL - BROADLEY ROAD (C1170)
PLAN
 Scale 1:2500

Notes
 1. All dimensions are in metres unless stated otherwise.

OS Mastermap was obtained in November 2015 and is for illustration purposes only.

0	11/11/2016	DMRB Stage 3 Report	LW	RJT	GAH	EHG
Rev	Rev. Date	Purpose of revision	Drawn	Checked	Rev'd	Appr'd

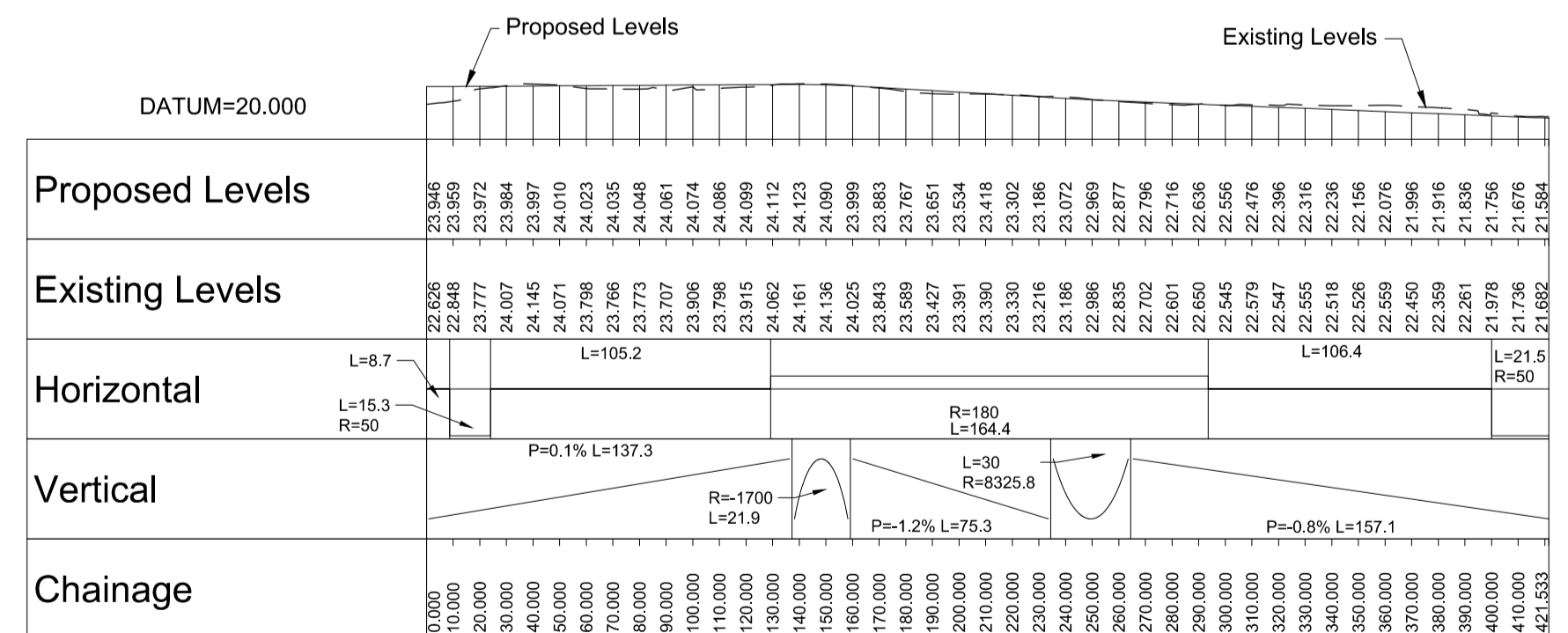
JACOBS
 95 Bothwell St, Glasgow, G2 7HX
 Tel: +44(0)141 243 8000 Fax: +44(0)141 226 3109
 www.jacobs.com



Drawing title
DMRB STAGE 3
SCHEME ASSESSMENT REPORT
LOCAL ROAD PLAN AND PROFILE
SHEET 12 OF 19

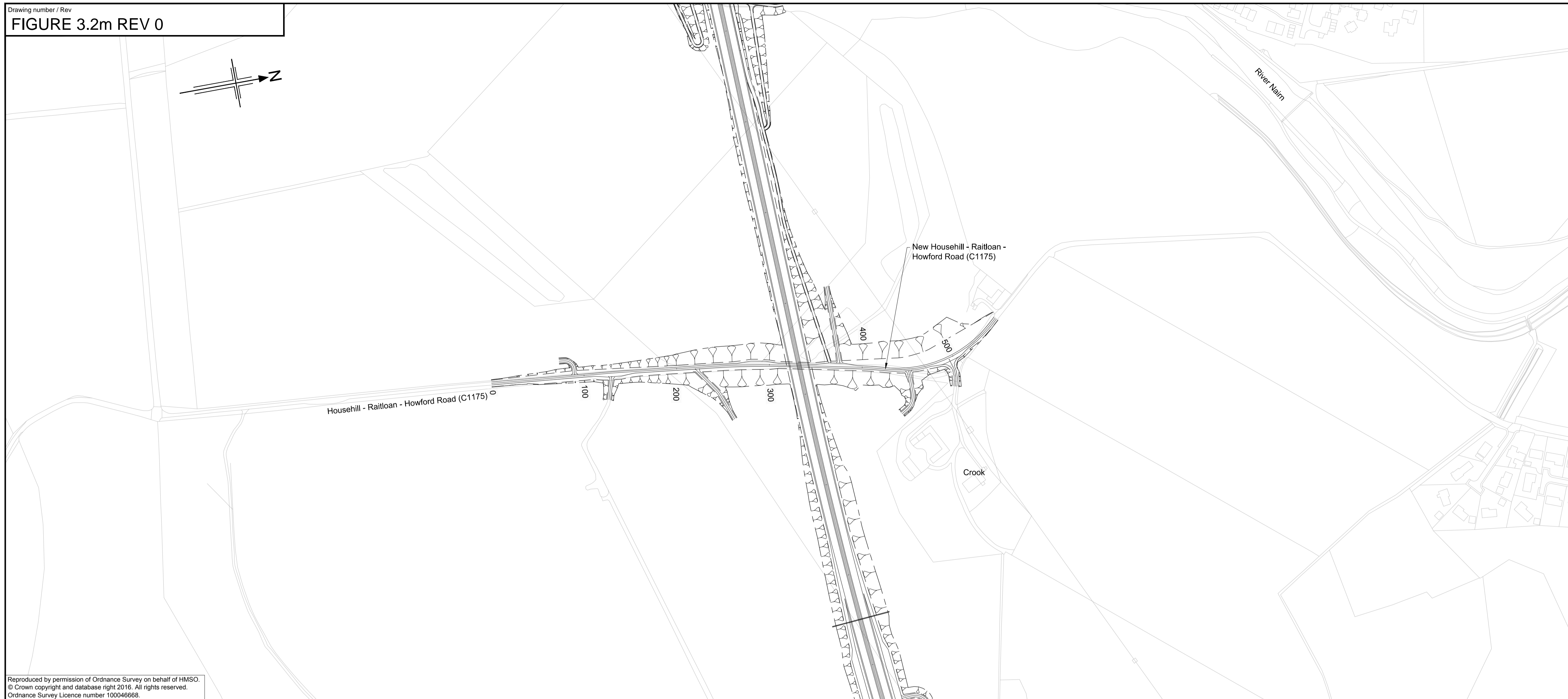
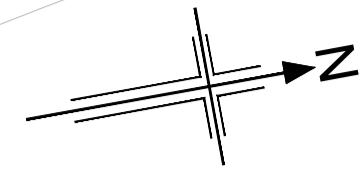
Drawing status: **FINAL**
 Scale: 1:2500 @ A1 | **DO NOT SCALE**
 Jacobs No.: B2103500
 BIM No.:
 Drawing number: **FIGURE 3.2I** | Rev: **0**

This drawing is not to be used in whole or part other than for the intended purpose and project as defined on this drawing. Refer to the contract for full terms and conditions.



NEW MOSS-SIDE - MOSSHALL - BROADLEY ROAD (C1170)
LONGITUDINAL SECTION (0 TO 422)



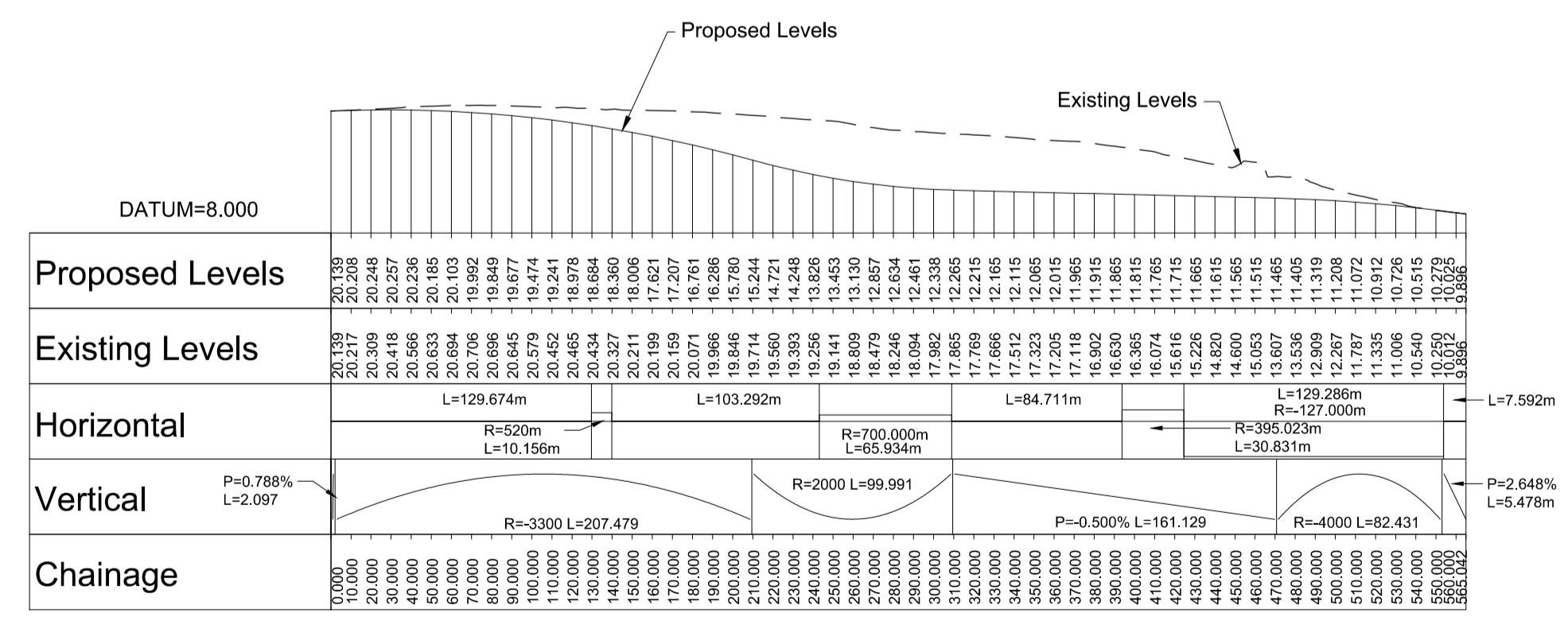


Reproduced by permission of Ordnance Survey on behalf of HMSO.
 © Crown copyright and database right 2016. All rights reserved.
 Ordnance Survey Licence number 100046666.

Notes
 1. All dimensions are in metres unless stated otherwise.

OS Mastermap was obtained in November 2015 and is for illustration purposes only.

NEW HOUSEHILL - RAITLOAN - HOWFORD ROAD (C1175)
PLAN
 Scale 1:2500



NEW HOUSEHILL - RAITLOAN - HOWFORD ROAD (C1175)
LONGITUDINAL SECTION (0 TO 565)



Rev	Rev. Date	Purpose of revision	Drawn	Checked	Rev'd	Appr'd
0	11/11/2016	DMRB Stage 3 Report	LW	RJT	GAH	EHG

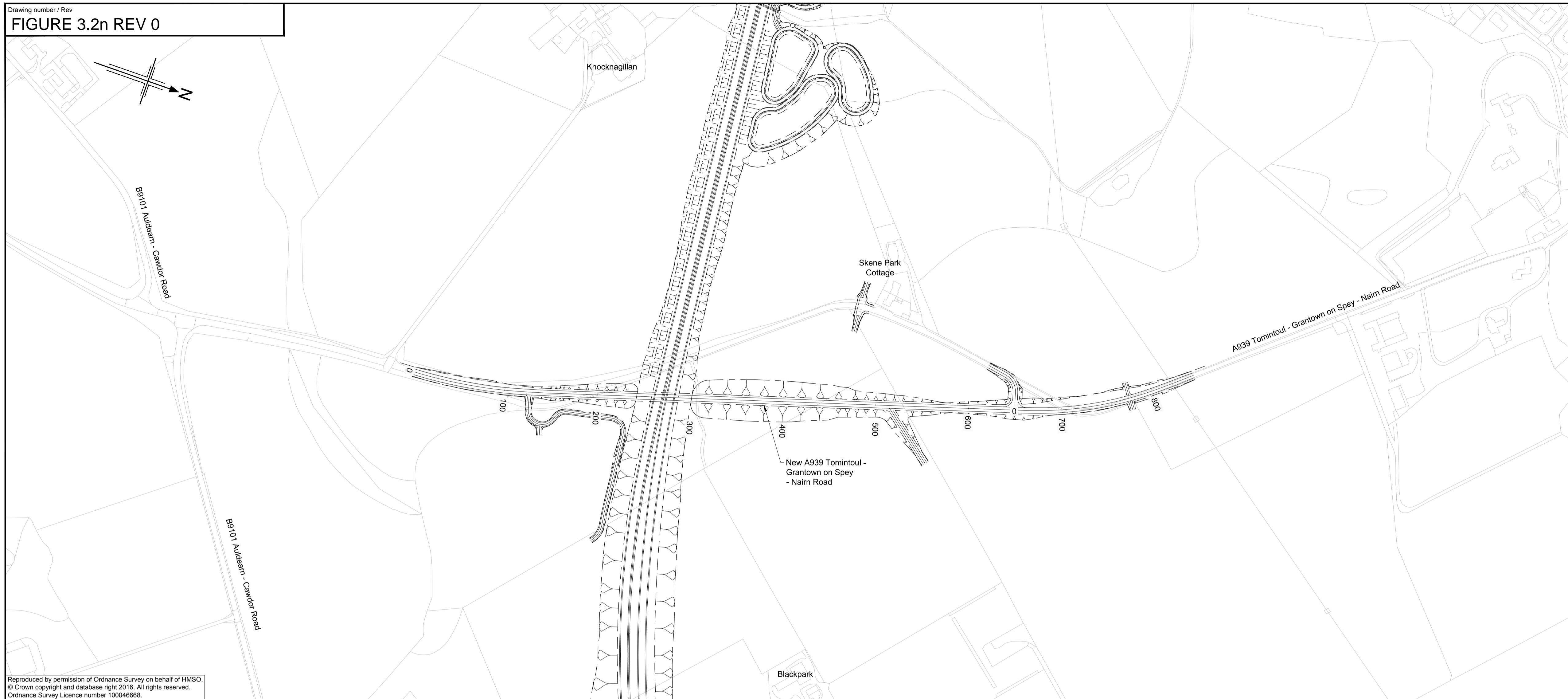


Drawing title
DMRB STAGE 3
SCHEME ASSESSMENT REPORT
LOCAL ROAD PLAN AND PROFILE
SHEET 13 OF 19

Drawing status: **FINAL**
 Scale: 1:2500 @ A1 | DO NOT SCALE
 Jacobs No.: B2103500

Drawing number: **FIGURE 3.2m** | Rev: **0**

This drawing is not to be used in whole or part other than for the intended purpose and project as defined on this drawing. Refer to the contract for full terms and conditions.



Reproduced by permission of Ordnance Survey on behalf of HMSO.
 © Crown copyright and database right 2016. All rights reserved.
 Ordnance Survey Licence number 100046668.

Notes
 1. All dimensions are in metres unless stated otherwise.

OS Mastermap was obtained in November 2015 and is for illustration purposes only.

NEW A939 TOMINTOUL - GRANTOWN ON SPEY - NAIRN ROAD
PLAN
 Scale 1:2500

0	11/11/2016	DMRB Stage 3 Report	LW	RJT	GAH	EHG
Rev	Rev. Date	Purpose of revision	Drawn	Checked	Rev'd	Appr'd



Client



Project



Drawing title

DMRB STAGE 3
SCHEME ASSESSMENT REPORT
LOCAL ROAD PLAN AND PROFILE
SHEET 14 OF 19

Drawing status: **FINAL**

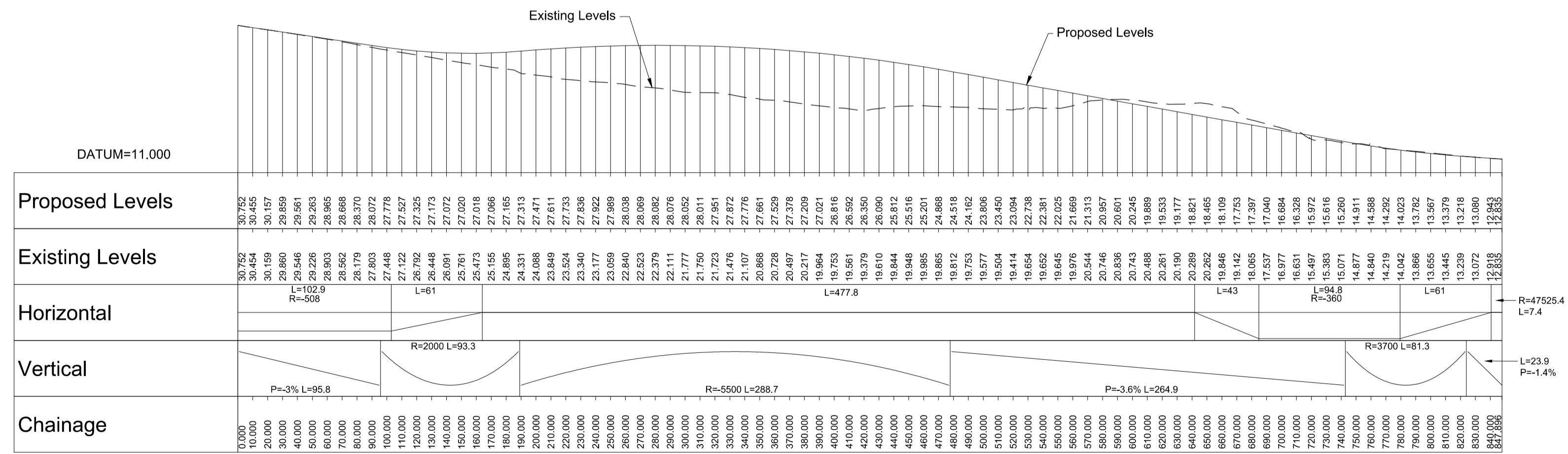
Scale: 1:2500 @ A1 | **DO NOT SCALE**

Jacobs No. B2103500

BIM No.

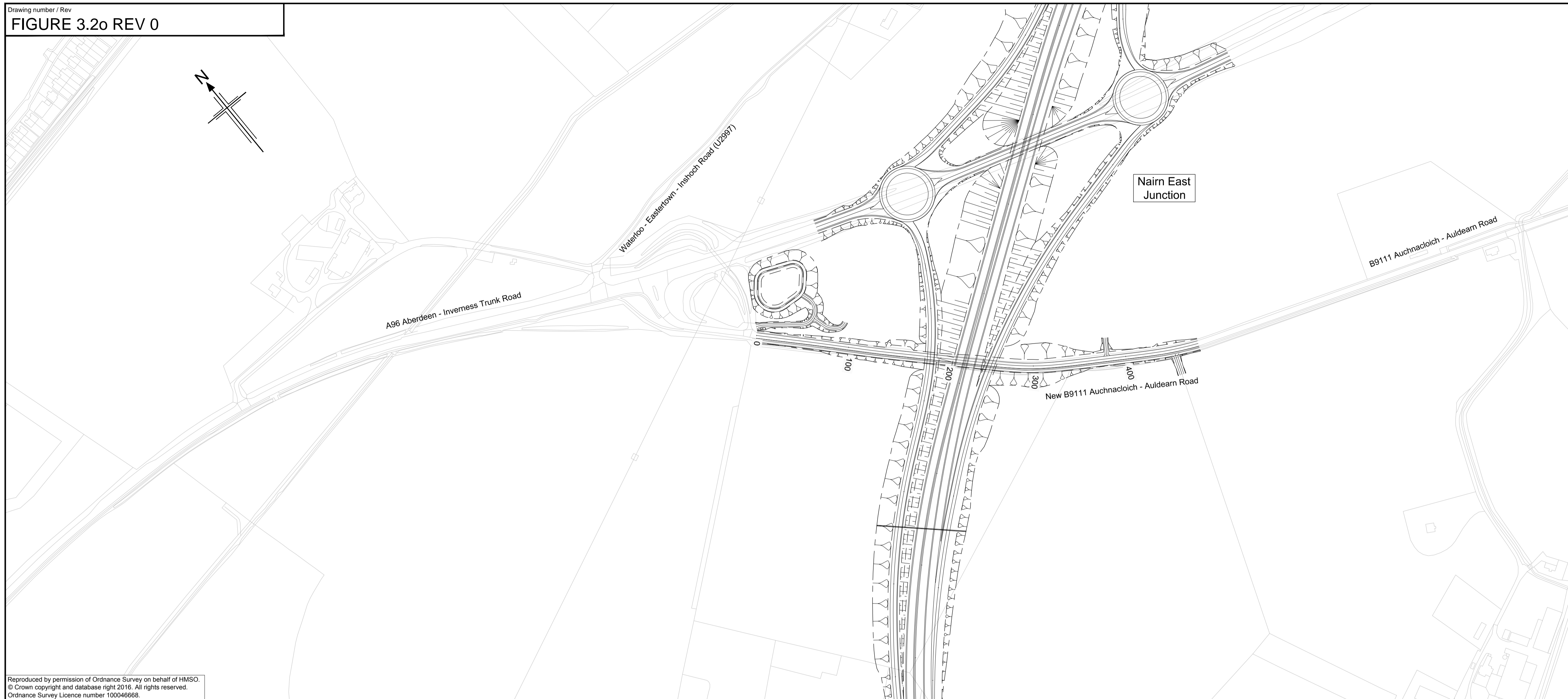
Drawing number: **FIGURE 3.2n** | Rev: **0**

This drawing is not to be used in whole or part other than for the intended purpose and project as defined on this drawing. Refer to the contract for full terms and conditions.



NEW A939 TOMINTOUL - GRANTOWN ON SPEY - NAIRN ROAD
LONGITUDINAL SECTION (0 TO 848)





Reproduced by permission of Ordnance Survey on behalf of HMSO.
 © Crown copyright and database right 2016. All rights reserved.
 Ordnance Survey Licence number 100046666.

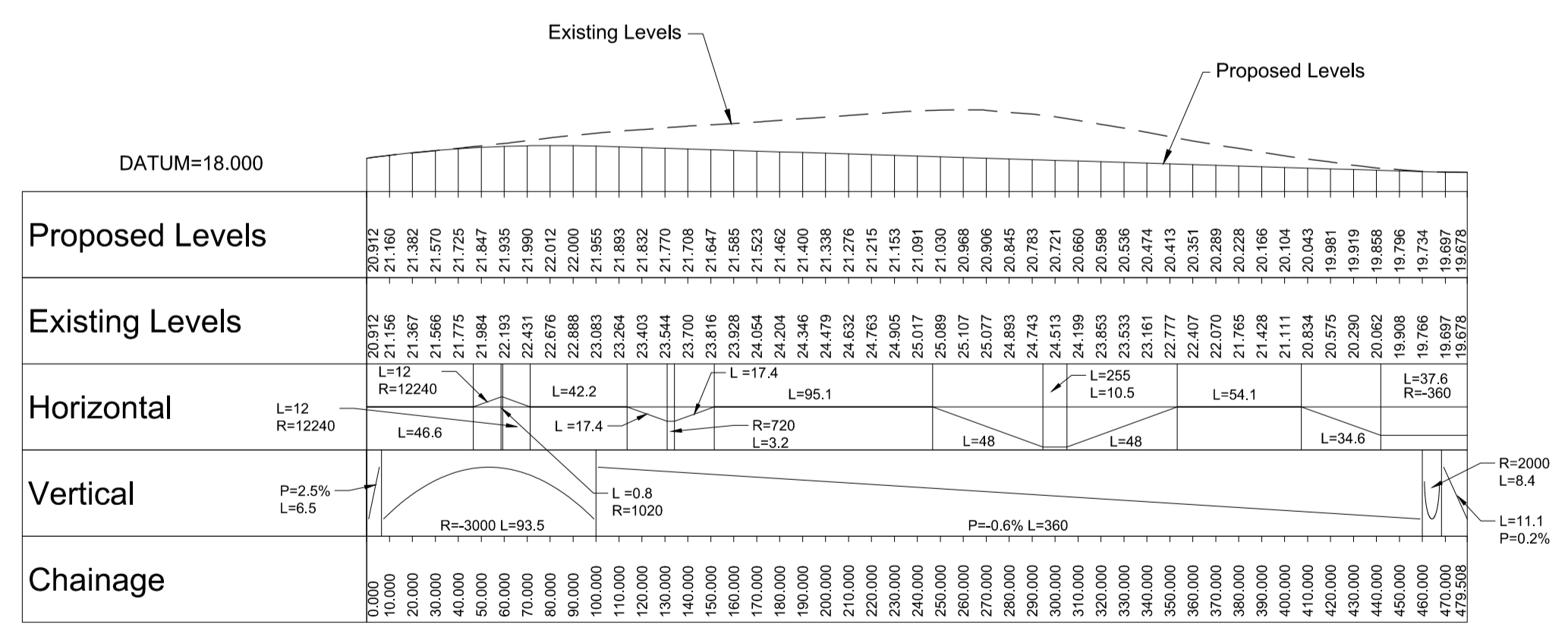
Notes
 1. All dimensions are in metres unless stated otherwise.

OS Mastermap was obtained in November 2015 and is for illustration purposes only.

**NEW B9111 AUCHNACLOICH - AULDEARN ROAD
 PLAN**
 Scale 1:2500

0	11/11/2016	DMRB Stage 3 Report	LW	RJT	GAH	EHG
Rev	Rev. Date	Purpose of revision	Drawn	Checked	Rev'd	Appr'd

JACOBS
 95 Bothwell St, Glasgow, G2 7HX
 Tel: +44(0)141 243 8000 Fax: +44(0)141 226 3109
 www.jacobs.com



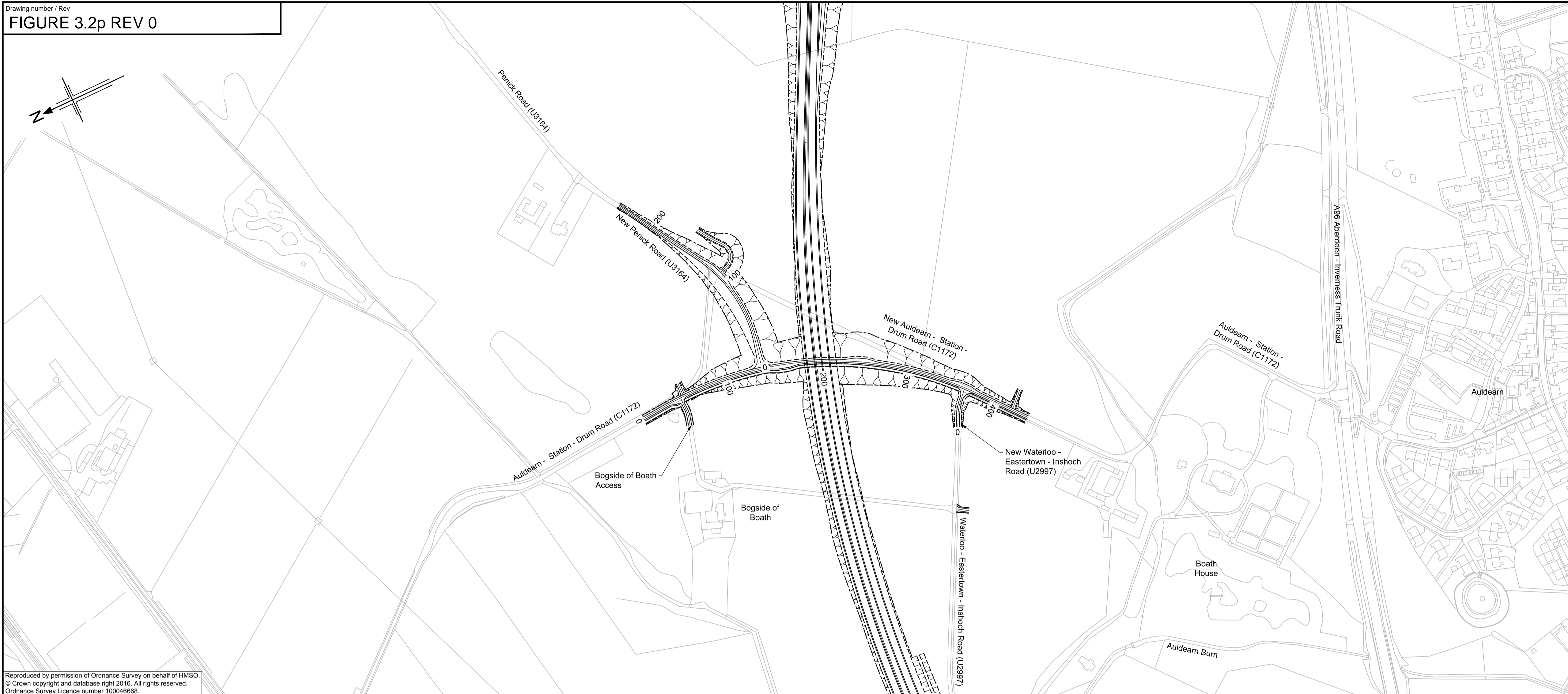
**NEW B9111 AUCHNACLOICH - AULDEARN ROAD
 LONGITUDINAL SECTION (0 TO 480)**



Drawing title
**DMRB STAGE 3
 SCHEME ASSESSMENT REPORT
 LOCAL ROAD PLAN AND PROFILE
 SHEET 15 OF 19**

Drawing status	FINAL	
Scale	1:2500 @ A1	DO NOT SCALE
Jacobs No.	B2103500	
BIM No.		
Drawing number	FIGURE 3.2o	Rev 0

This drawing is not to be used in whole or part other than for the intended purpose and project as defined on this drawing. Refer to the contract for full terms and conditions.



Reproduced by permission of Ordnance Survey on behalf of HMSO.
 © Crown copyright and database right 2016. All rights reserved.
 Ordnance Survey Licence number 100046668.

**NEW AULDEARN - STATION - DRUM ROAD (C1172), NEW PENICK ROAD (U3164) AND
 NEW WATERLOO - EASTERTOWN - INSHOCH ROAD (U2997)**

PLAN

Scale 1:2500

Notes
 1. All dimensions are in metres unless stated otherwise.

OS Mastermap was obtained in November 2015 and is for illustration purposes only.

Rev	Rev. Date	Purpose of revision	Drawn	Checked	Rev'd	Apprv'd
-----	-----------	---------------------	-------	---------	-------	---------



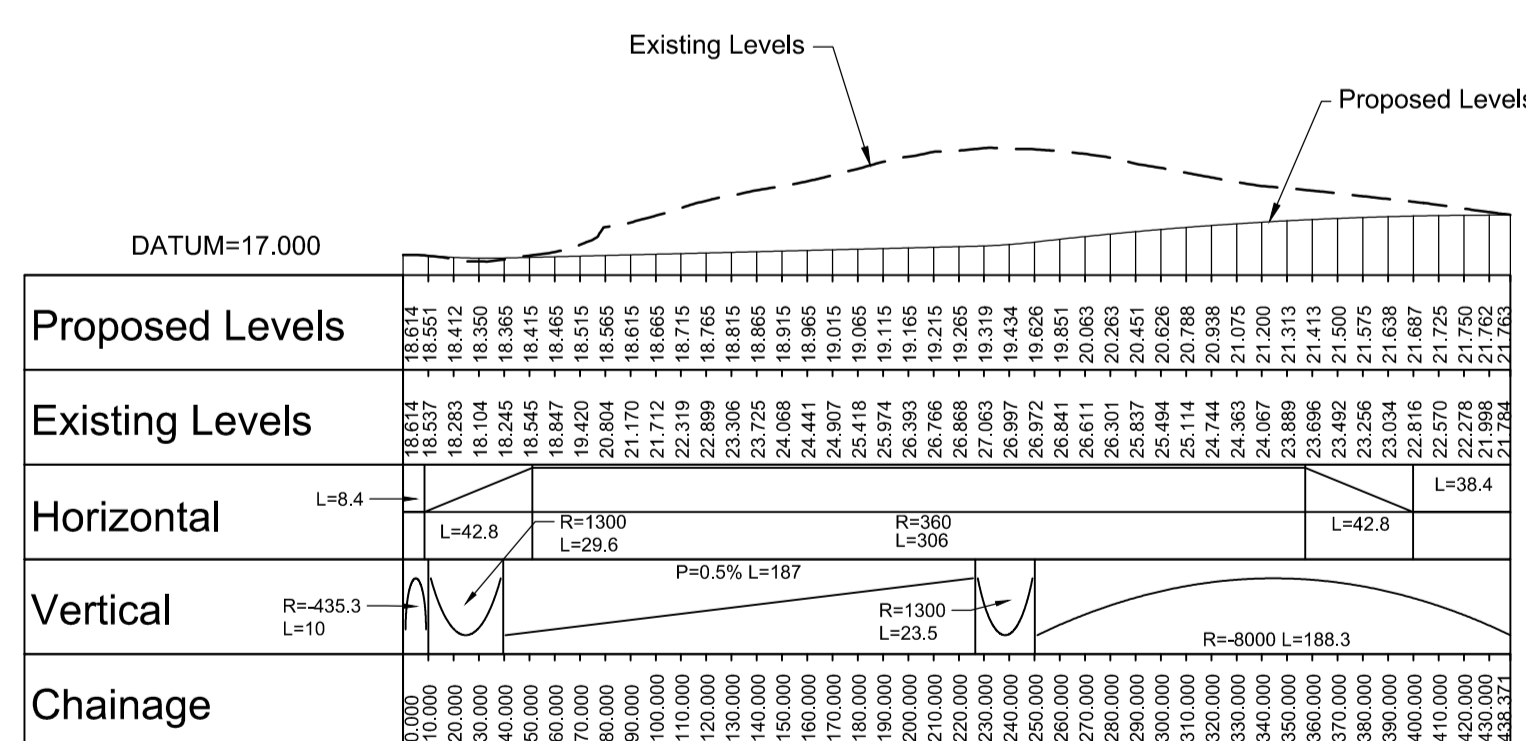
Drawing title
**DMRB STAGE 3
 SCHEME ASSESSMENT REPORT
 LOCAL ROAD PLAN AND PROFILE
 SHEET 16 OF 19**

Drawing status
FINAL

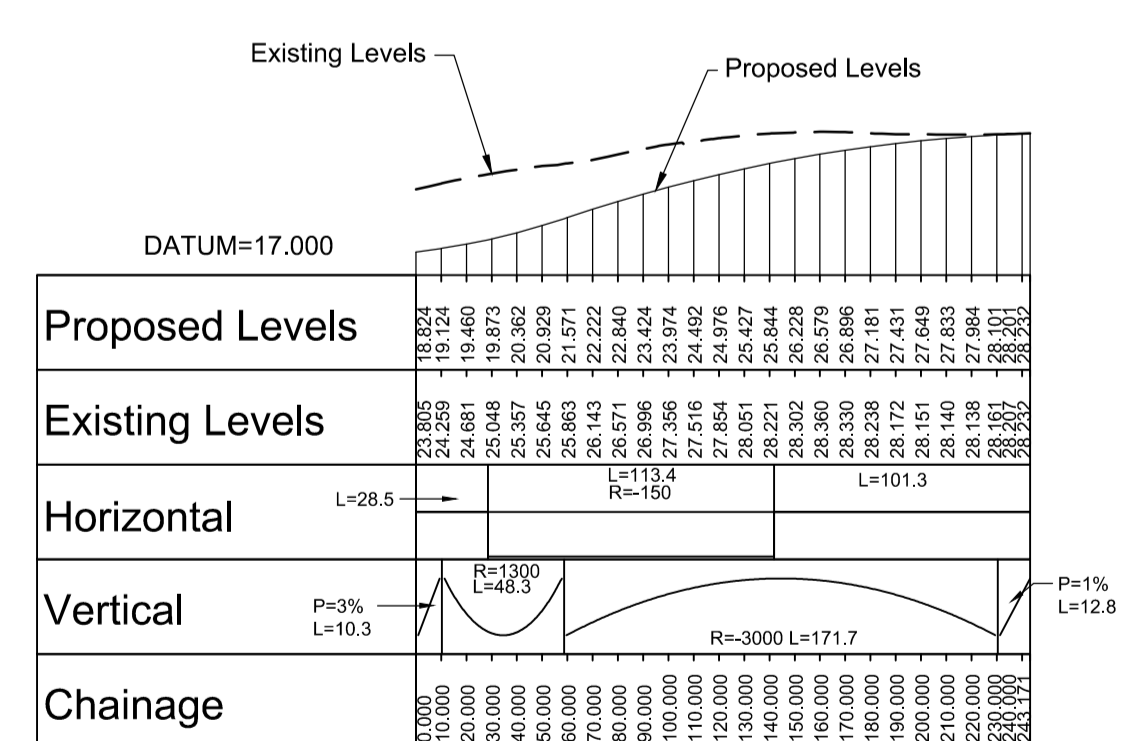
Scale
 1:2500 @ A1 DO NOT SCALE

Jacobs No. B2103500
 BIM No.
 Drawing number **FIGURE 3.2p** Rev **0**

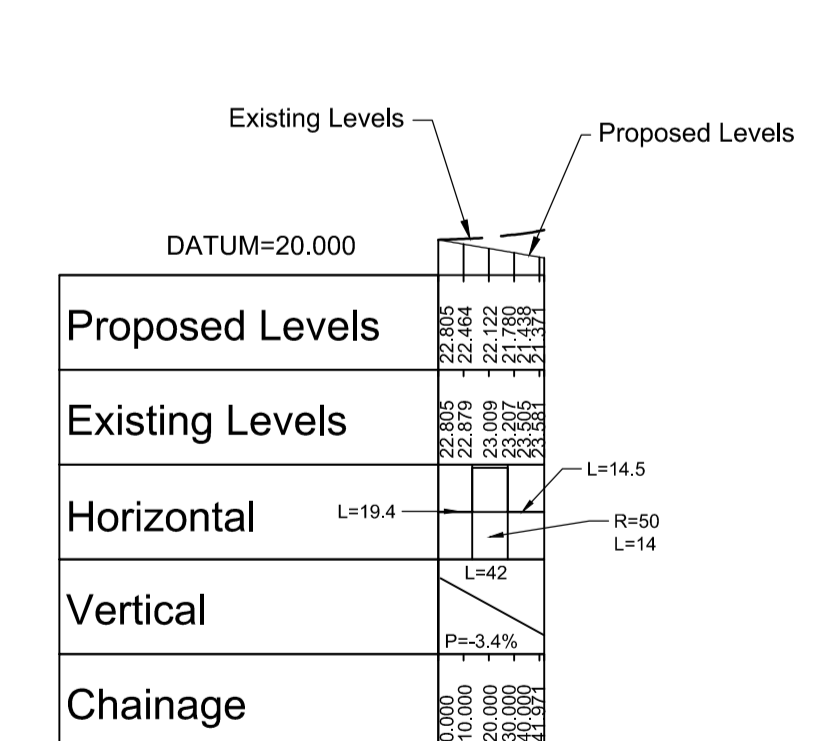
This drawing is not to be used in whole or part other than for the intended purpose and project as defined on this drawing. Refer to the contract for full terms and conditions.



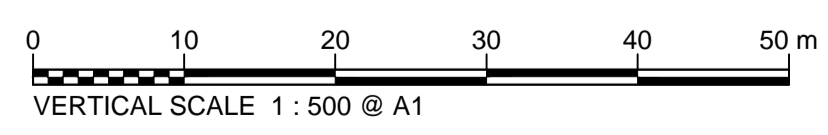
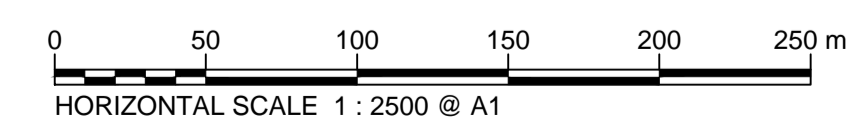
**NEW AULDEARN - STATION - DRUM ROAD (C1172)
 LONGITUDINAL SECTION (0 TO 438)**

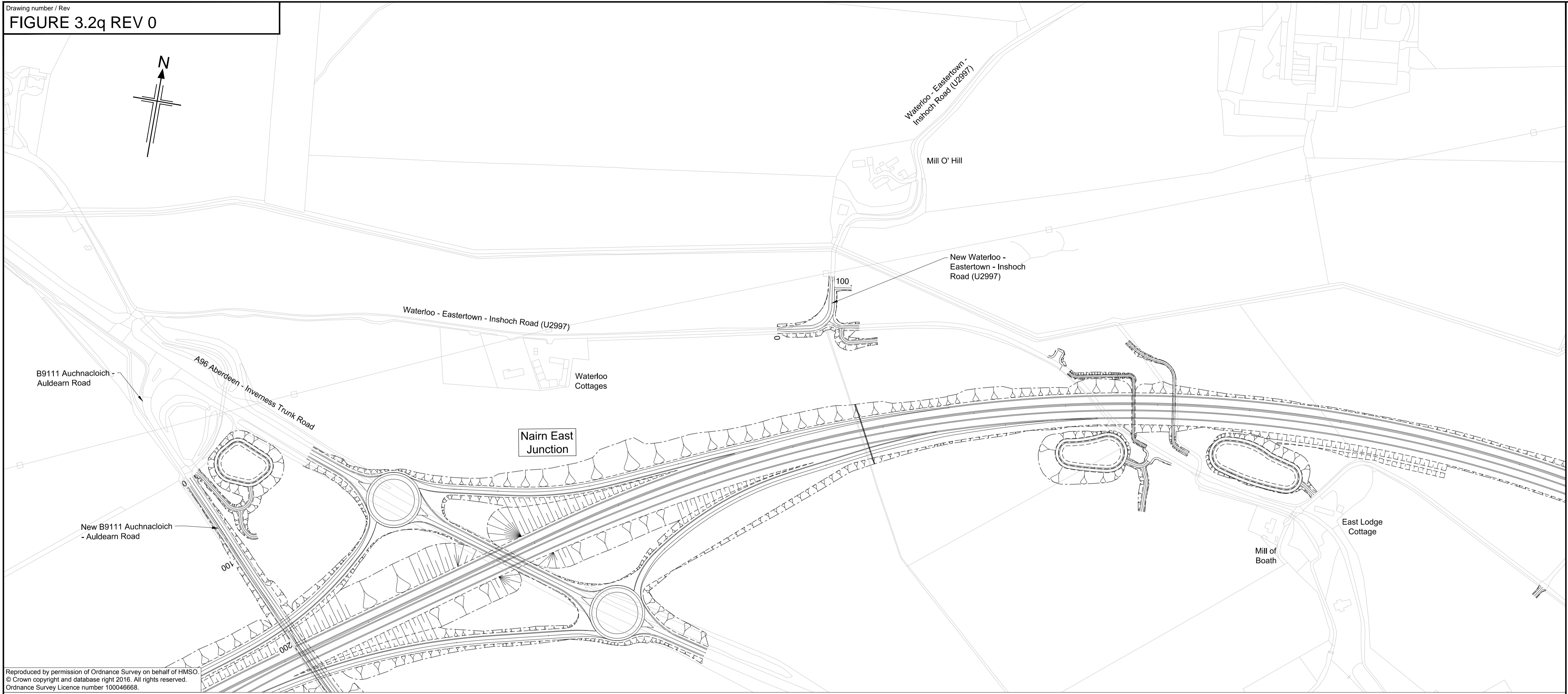


**NEW PENICK ROAD (U3164)
 LONGITUDINAL SECTION (0 TO 243)**



**NEW WATERLOO - EASTERTOWN - INSHOCH ROAD
 (U2997)
 LONGITUDINAL SECTION (0 TO 42)**





Reproduced by permission of Ordnance Survey on behalf of HMSO
 © Crown copyright and database right 2016. All rights reserved.
 Ordnance Survey Licence number 100046668.

NEW WATERLOO - EASTERTOWN - INSHOCH ROAD (U2997)
PLAN
 Scale 1:2500

Notes
 1. All dimensions are in metres unless stated otherwise.

OS Mastermap was obtained in November 2015 and is for illustration purposes only.

0	11/11/2016	DMRB Stage 3 Report	LW	RJT	GAH	EHG
Rev	Rev. Date	Purpose of revision	Drawn	Checked	Rev'd	Appr'd



95 Bothwell St, Glasgow, G2 7HX
 Tel: +44(0)141 243 8000 Fax: +44(0)141 226 3109
 www.jacobs.com



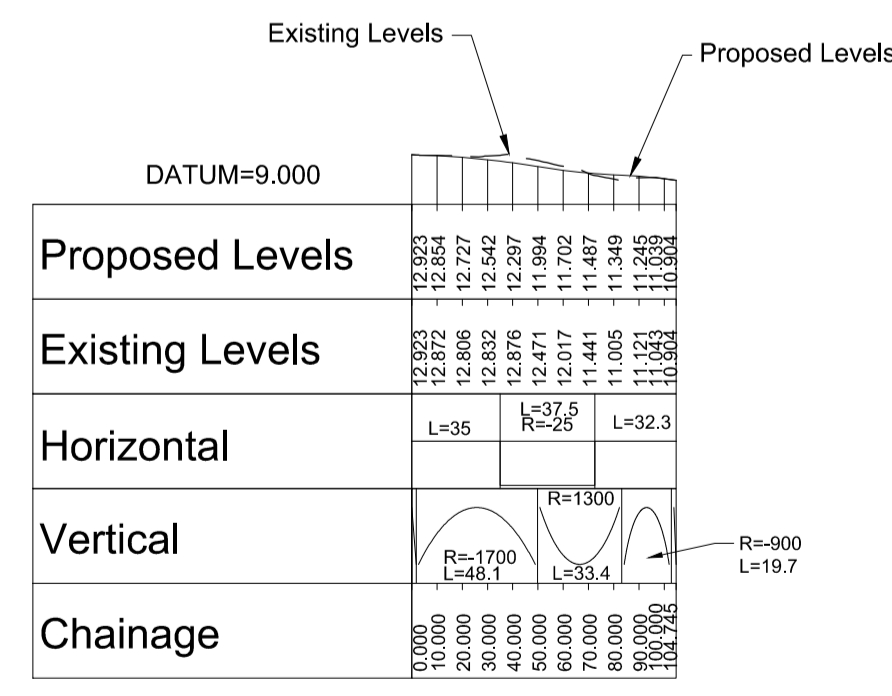
Drawing title
DMRB STAGE 3
SCHEME ASSESSMENT REPORT
LOCAL ROAD PLAN AND PROFILE
SHEET 17 OF 19

Drawing status
FINAL

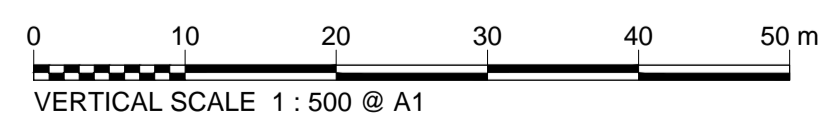
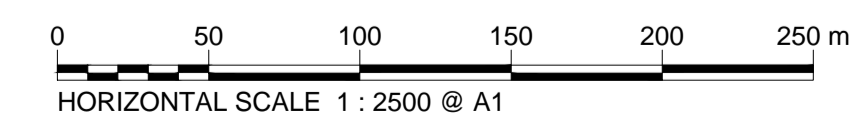
Scale
 1:2500 @ A1 **DO NOT SCALE**

Jacobs No. B2103500
 BIM No.

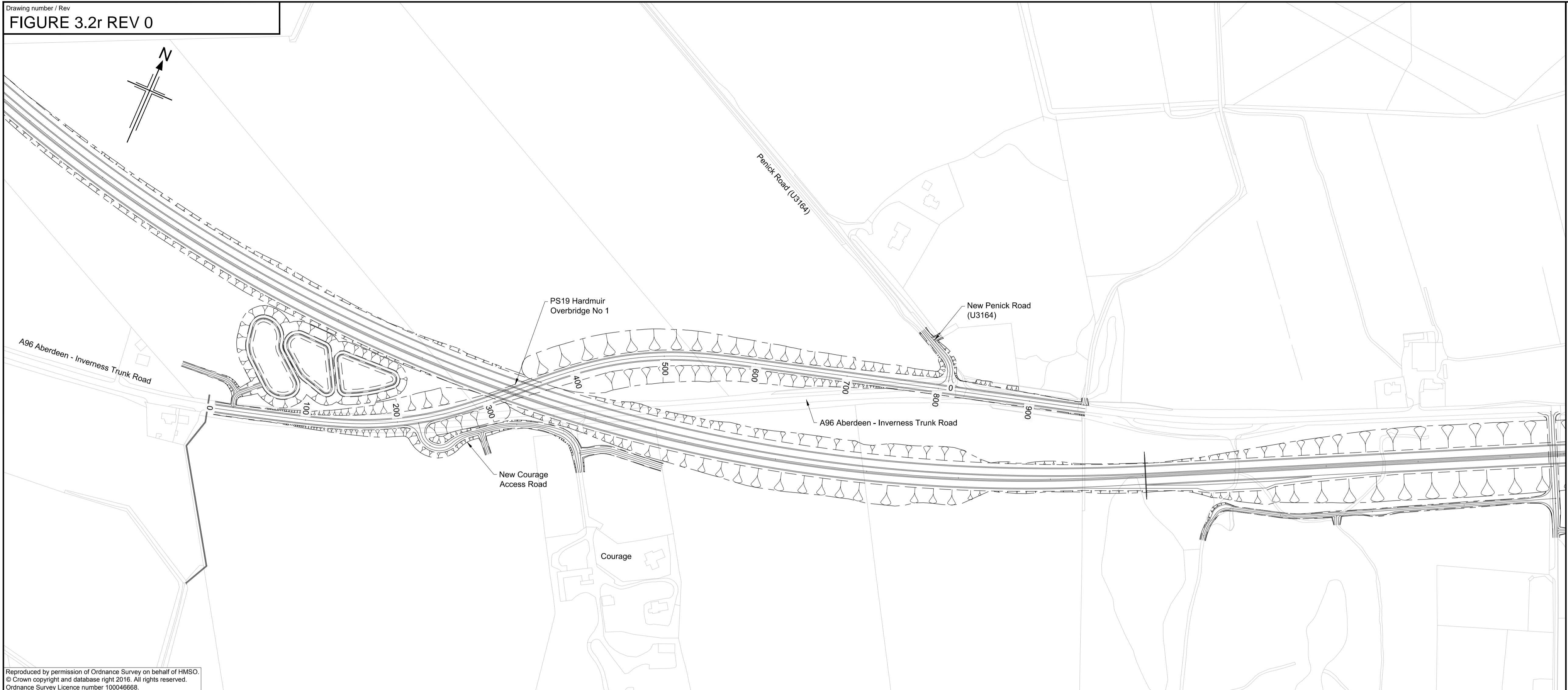

Drawing number
FIGURE 3.2q
 Rev
0



NEW WATERLOO - EASTERTOWN - INSHOCH ROAD (U2997)
LONGITUDINAL SECTION (0 TO 105)



This drawing is not to be used in whole or part other than for the intended purpose and project as defined on this drawing. Refer to the contract for full terms and conditions.



Reproduced by permission of Ordnance Survey on behalf of HMSO.
 © Crown copyright and database right 2016. All rights reserved.
 Ordnance Survey Licence number 100046666.

NEW PS19 HARDMUIR OVERBRIDGE NO 1 AND NEW PENICK ROAD (U3164)
PLAN
 Scale 1:2500

Notes
 1. All dimensions are in metres unless stated otherwise.

OS Mastermap was obtained in November 2015 and is for illustration purposes only.

0	11/11/2016	DMRB Stage 3 Report	LW	RJT	GAH	EHG
Rev	Rev. Date	Purpose of revision	Drawn	Checkd	Rev'd	Apprv'd

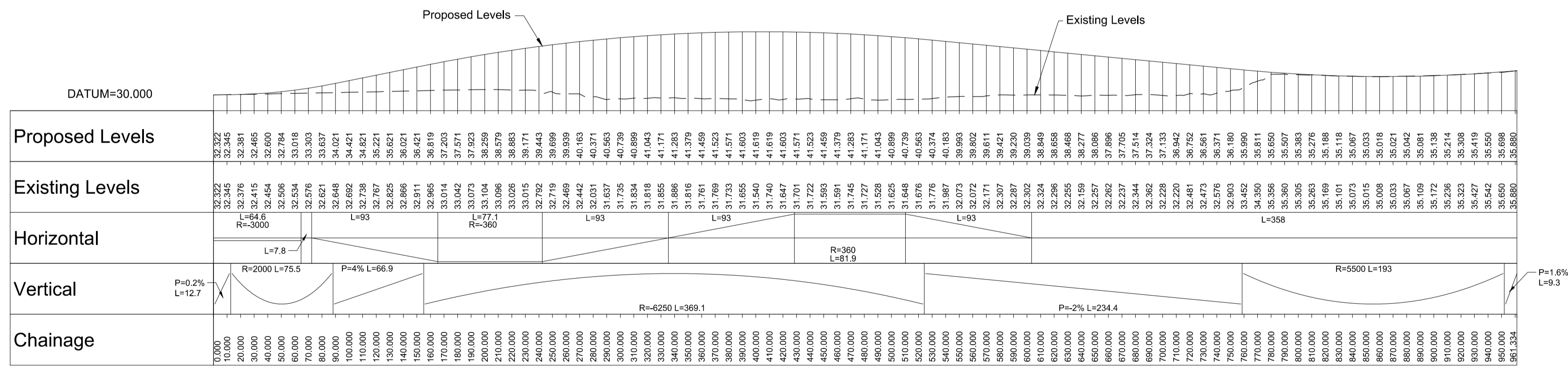


Drawing title
DMRB STAGE 3
SCHEME ASSESSMENT REPORT
LOCAL ROAD PLAN AND PROFILE
SHEET 18 OF 19

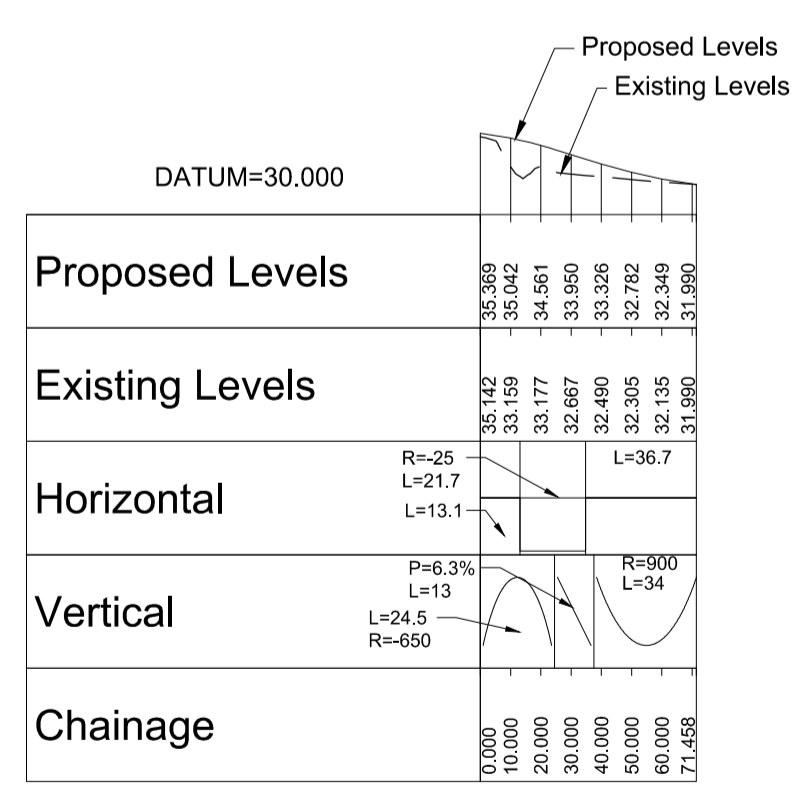
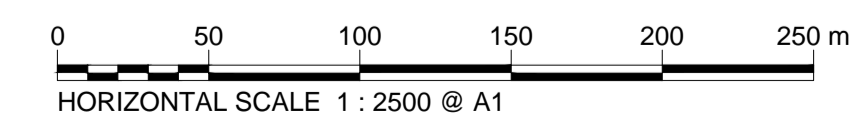
Drawing status	FINAL	
Scale	1:2500 @ A1	DO NOT SCALE
Jacobs No.	B2103500	
BIM No.		

Drawing number	FIGURE 3.2r	Rev	0
----------------	-------------	-----	---

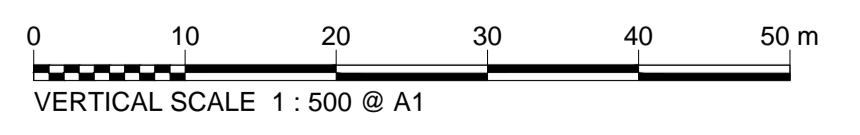
This drawing is not to be used in whole or part other than for the intended purpose and project as defined on this drawing. Refer to the contract for full terms and conditions.

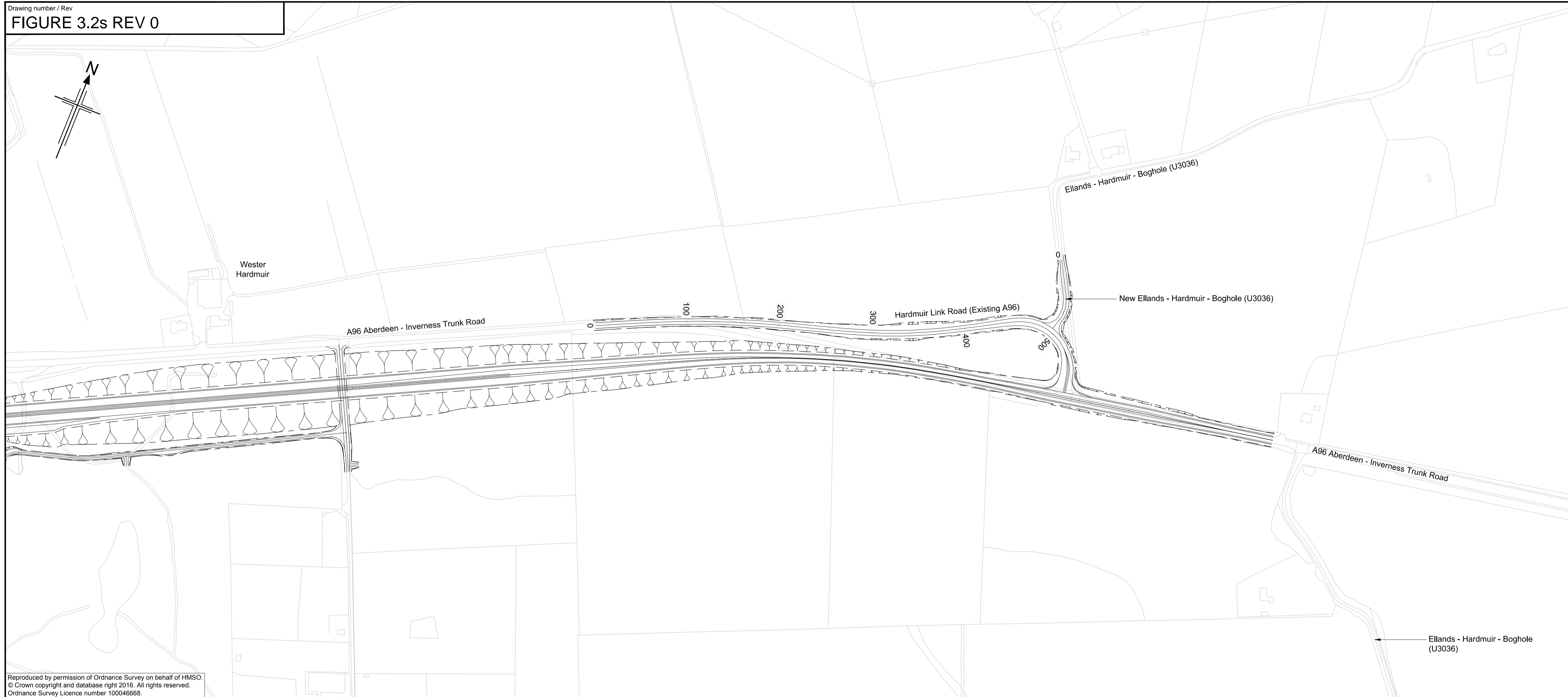


NEW PS19 HARDMUIR OVERBRIDGE NO 1
LONGITUDINAL SECTION (0 TO 961)



NEW PENICK ROAD (U3164)
LONGITUDINAL SECTION (0 TO 71)





Reproduced by permission of Ordnance Survey on behalf of HMSO.
 © Crown copyright and database right 2016. All rights reserved.
 Ordnance Survey Licence number 100046668.

Notes
 1. All dimensions are in metres unless stated otherwise.

OS Mastermap was obtained in November 2015 and is for illustration purposes only.

**HARDMUIR LINK ROAD (EXISTING A96) AND
 NEW ELLANDS - HARDMUIR - BOGHOLE (U3036)**
PLAN
 Scale 1:2500

0	11/11/2016	DMRB Stage 3 Report	LW	RJT	GAH	EHG
Rev	Rev. Date	Purpose of revision	Drawn	Checkd	Rev'd	Apprv'd

JACOBS
 95 Bothwell St, Glasgow, G2 7HX
 Tel: +44(0)141 243 8000 Fax: +44(0)141 226 3109
 www.jacobs.com

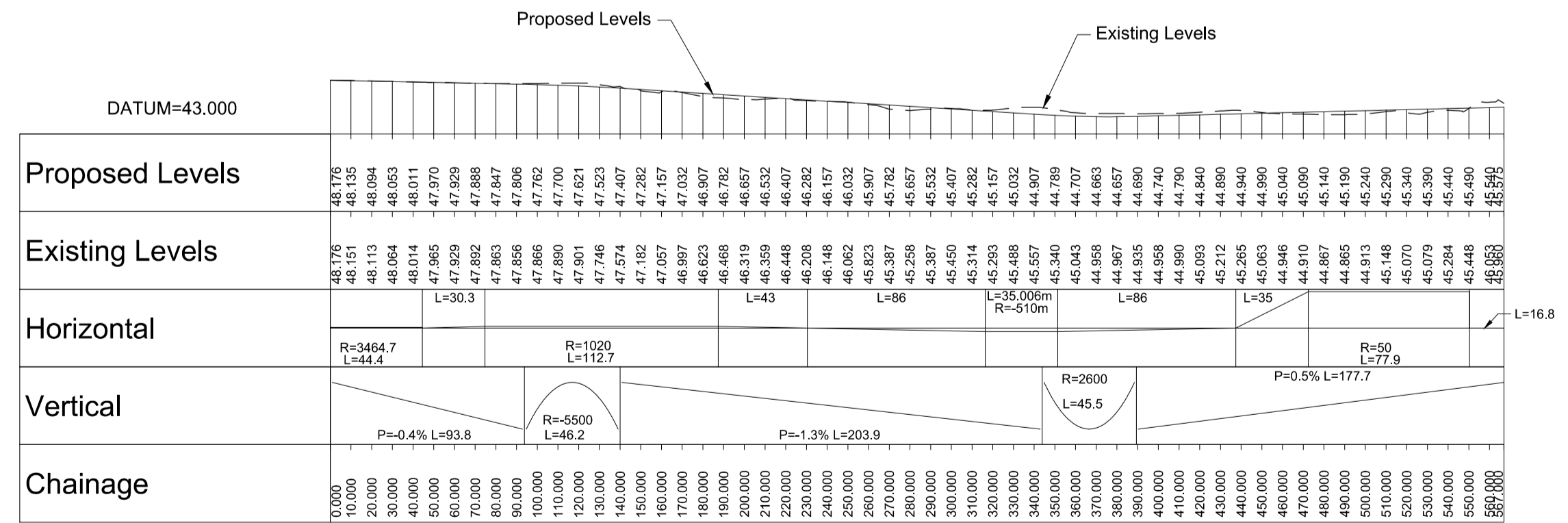


Drawing title
**DMRB STAGE 3
 SCHEME ASSESSMENT REPORT
 LOCAL ROAD PLAN AND PROFILE
 SHEET 19 OF 19**

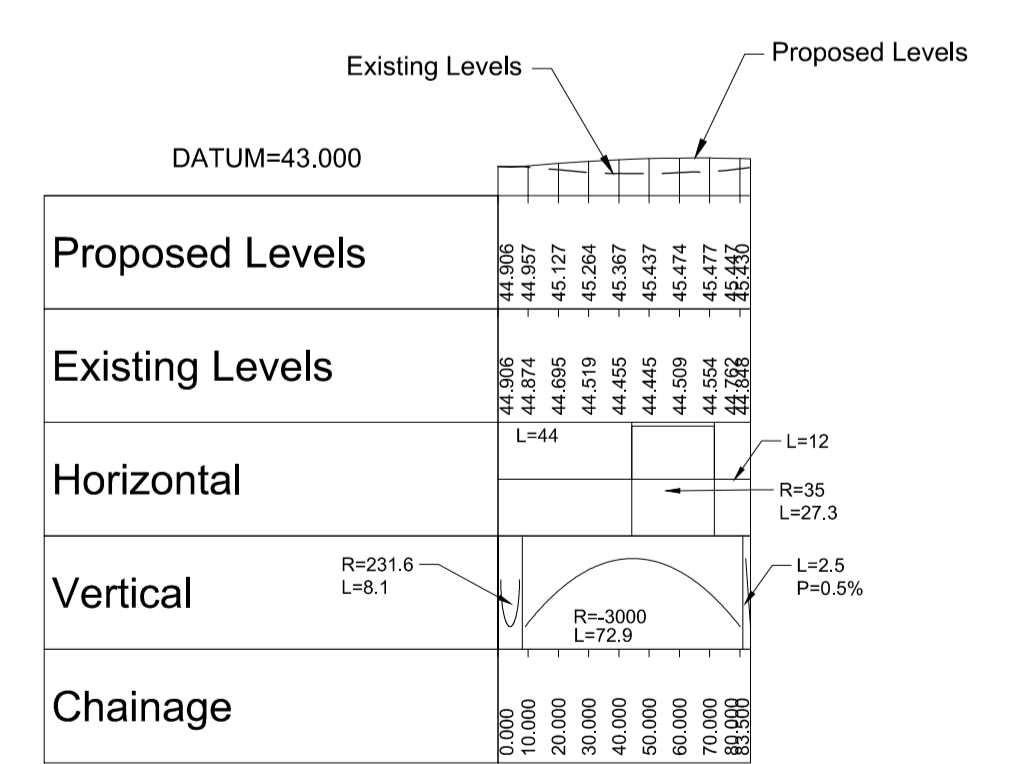
Drawing status	FINAL	
Scale	1:2500 @ A1	DO NOT SCALE
Jacobs No.	B2103500	
BIM No.		

Drawing number
FIGURE 3.2s
 Rev
0

This drawing is not to be used in whole or part other than for the intended purpose and project as defined on this drawing. Refer to the contract for full terms and conditions.



**HARDMUIR LINK ROAD (EXISTING A96)
 LONGITUDINAL SECTION (0 TO 567)**



**NEW ELLANDS - HARDMUIR - BOGHOLE (U3036)
 LONGITUDINAL SECTION (0 TO 84)**

