

PLAN
 Scale 1:2500

Reproduced by permission of Ordnance Survey on behalf of HMSO.
 © Crown copyright and database right 2016. All rights reserved.
 Ordnance Survey Licence number 100046668.

Notes
 1. All dimensions are in metres unless stated otherwise.

OS Mastermap was obtained in November 2015 and is for illustration purposes only.

0	11/11/2016	DMRB Stage 3 Report	LW	RJT	GAH	EHG
Rev	Rev. Date	Purpose of revision	Drawn	Checked	Rev'd	Appr'd

JACOBS
 95 Bothwell St, Glasgow, G2 7HX
 Tel: +44(0)141 243 8000 Fax: +44(0)141 226 3109
 www.jacobs.com



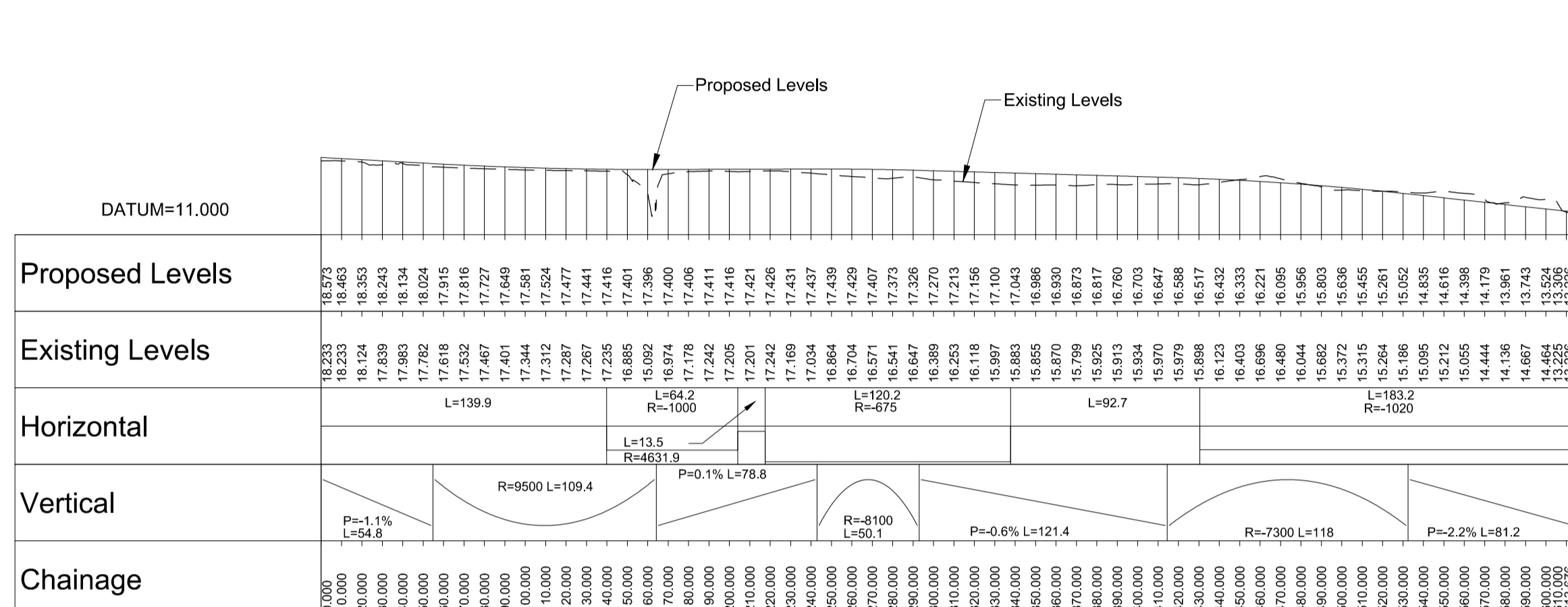
Drawing title
**DMRB STAGE 3
 SCHEME ASSESSMENT REPORT
 SMITHTON JUNCTION PLAN
 SHEET 1 OF 3**

Drawing status	FINAL	
Scale	1:2500 @ A1	DO NOT SCALE
Jacobs No.	B2103500	
BIM No.		

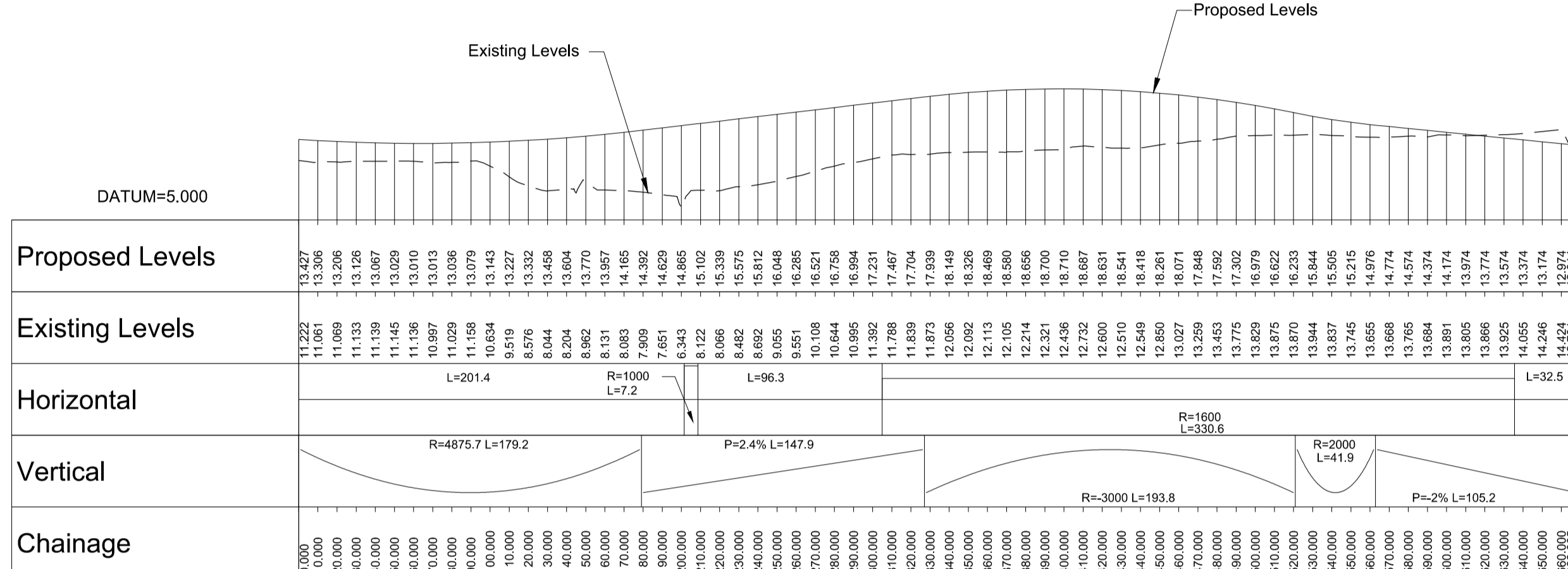
Drawing number	FIGURE 3.3a	Rev	0
----------------	-------------	-----	---

This drawing is not to be used in whole or part other than for the intended purpose and project as defined on this drawing. Refer to the contract for full terms and conditions.

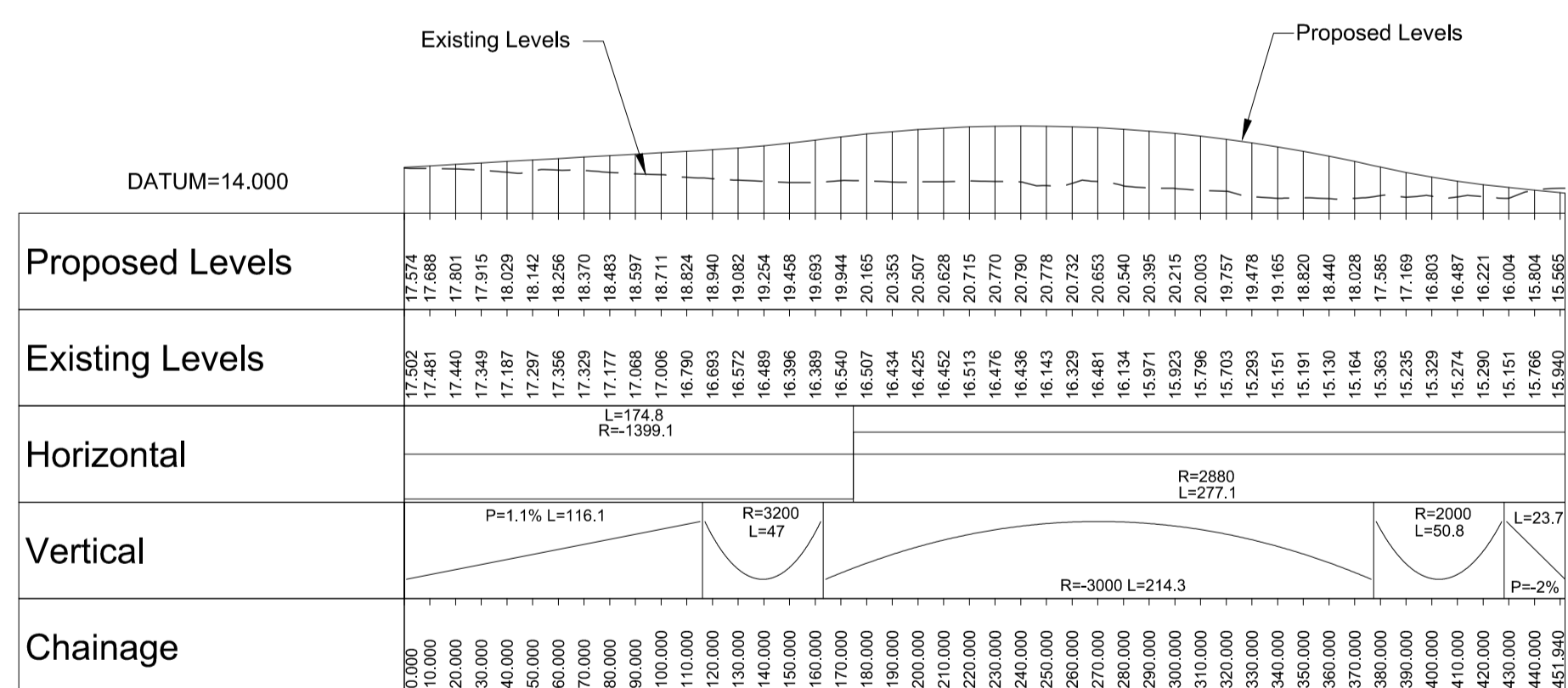
Notes
1. All dimensions are in metres unless stated otherwise.



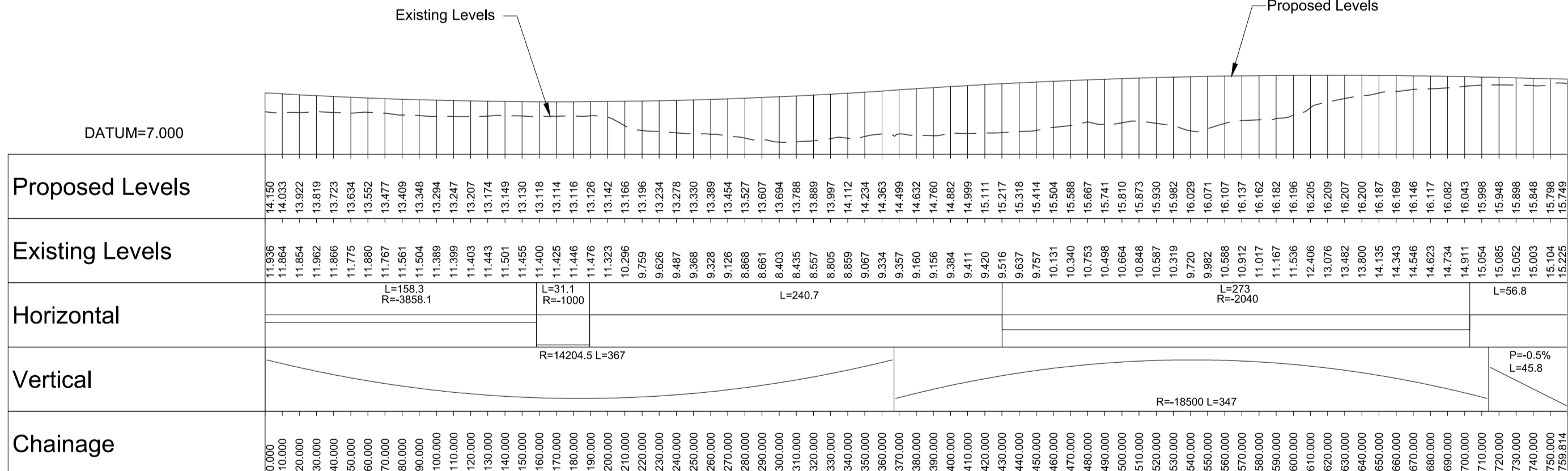
**SMITHTON JUNCTION EASTBOUND DIVERGE SLIP ROAD
LONGITUDINAL SECTION (0 TO 614)**



**SMITHTON JUNCTION EASTBOUND MERGE SLIP ROAD
LONGITUDINAL SECTION (0 TO 668)**



**SMITHTON JUNCTION WESTBOUND MERGE SLIP ROAD
LONGITUDINAL SECTION (0 TO 452)**



**SMITHTON JUNCTION WESTBOUND DIVERGE SLIP ROAD
LONGITUDINAL SECTION (0 TO 760)**

Reproduced by permission of Ordnance Survey on behalf of HMSO.
© Crown copyright and database right 2016. All rights reserved.
Ordnance Survey Licence number 100046668.



0	11/11/2016	DMRB Stage 3 Report	LW	RJT	GAH	EHG
Rev	Rev. Date	Purpose of revision	Drawn	Checked	Rev'd	Appr'd

JACOBS
95 Bothwell St, Glasgow, G2 7HX
Tel: +44(0)141 243 8000 Fax: +44(0)141 226 3109
www.jacobs.com

Client
TRANSPORT SCOTLAND
COMHAIL ALBA

Project
A95 DUALLING
INVERNESS TO NAIRN
(incl. Nairn Bypass)

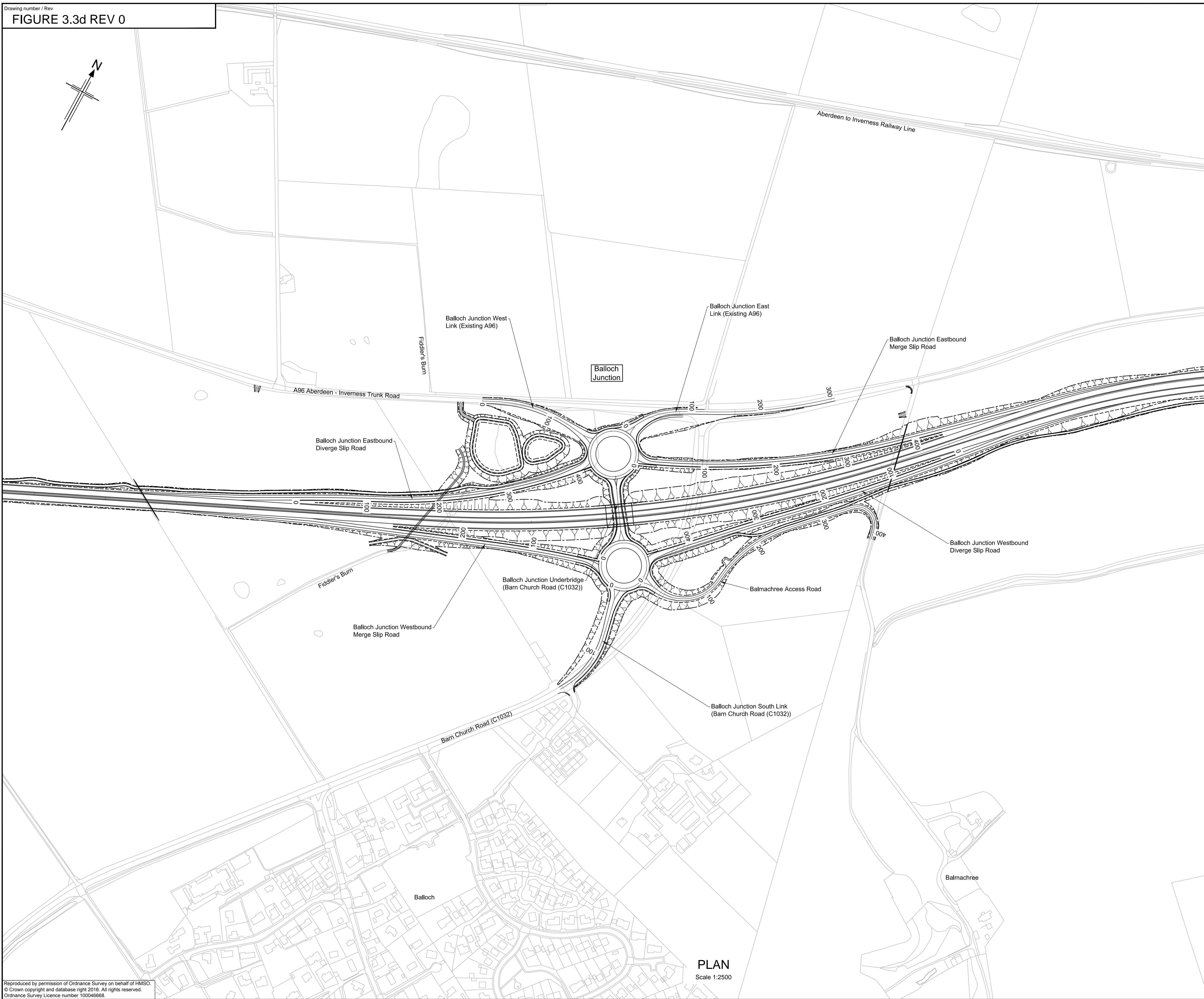
Drawing title
**DMRB STAGE 3
SCHEME ASSESSMENT REPORT
SMITHTON JUNCTION PROFILES
SHEET 2 OF 3**

Drawing status
FINAL

Scale	AS SHOWN @ A1	DO NOT SCALE
Jacobs No.	B2103500	

Drawing number
FIGURE 3.3b

Rev
0
This drawing is not to be used in whole or part other than for the intended purpose and project as defined on this drawing. Refer to the contract for full terms and conditions.



PLAN
Scale 1:2500

Reproduced by permission of Ordnance Survey on behalf of HMSO.
© Crown copyright and database right 2016. All rights reserved.
Ordnance Survey Licence number 100046668.

Notes
1. All dimensions are in metres unless stated otherwise.

OS Mastermap was obtained in November 2015 and is for illustration purposes only.

Rev	Rev. Date	Purpose of revision	Drawn	Checked	Rev'd	Appr'd
0	11/11/2016	DMRB Stage 3 Report	LW	RJT	GAH	EHG

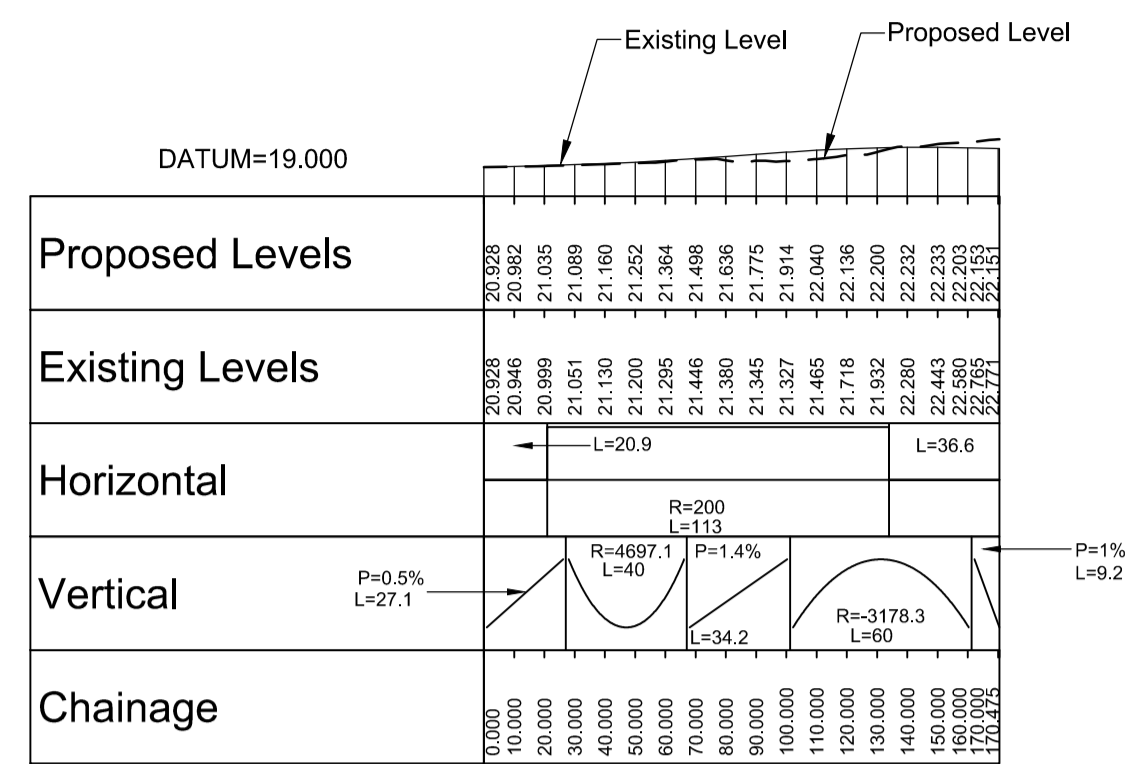


Drawing title
**DMRB STAGE 3
SCHEME ASSESSMENT REPORT
BALLOCH JUNCTION PLAN
SHEET 1 OF 3**

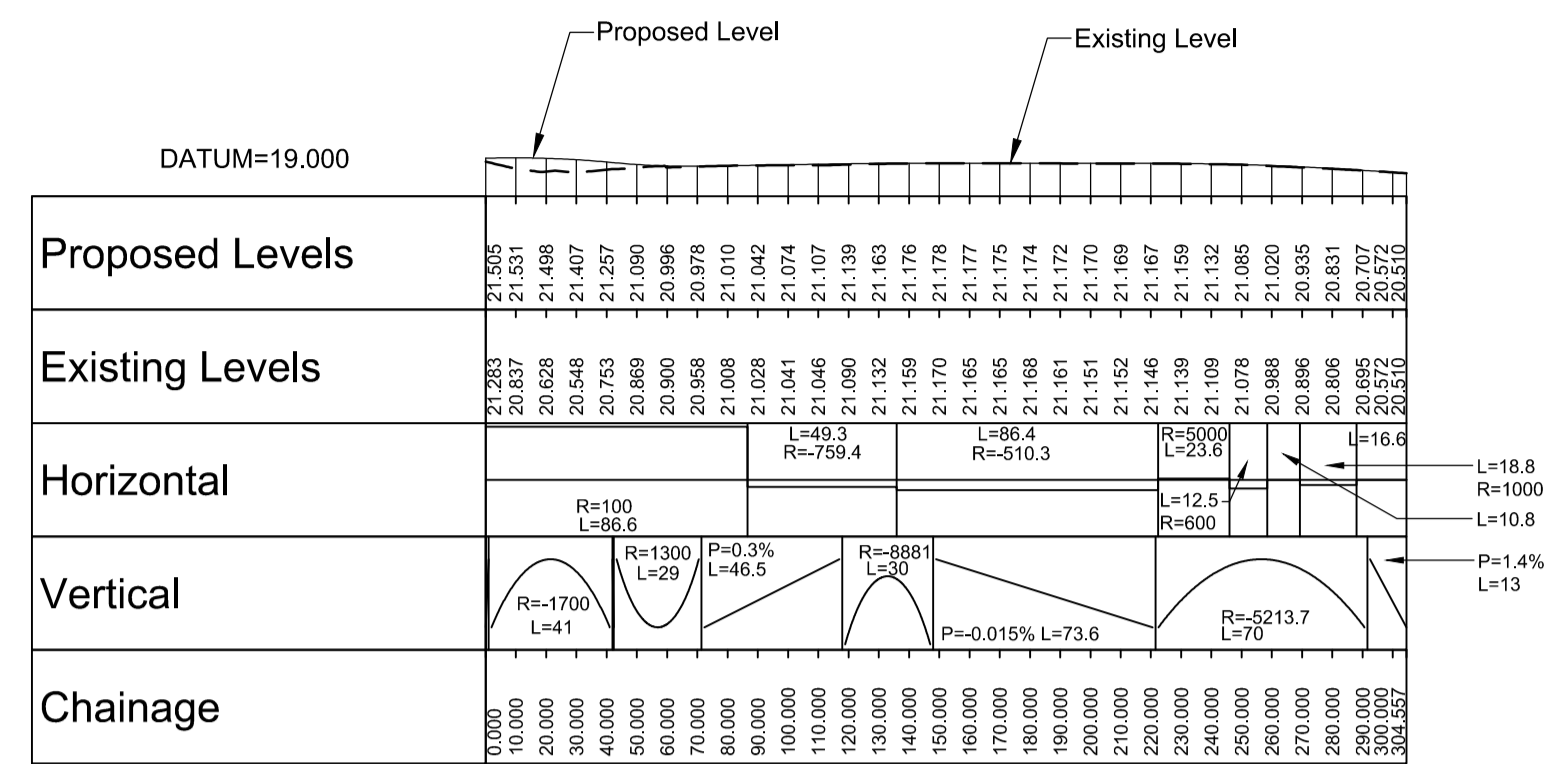
Drawing status	FINAL	
Scale	1:2500 @ A1	DO NOT SCALE
Jacobs No.	B2103500	
BIM No.		

Drawing number
FIGURE 3.3d

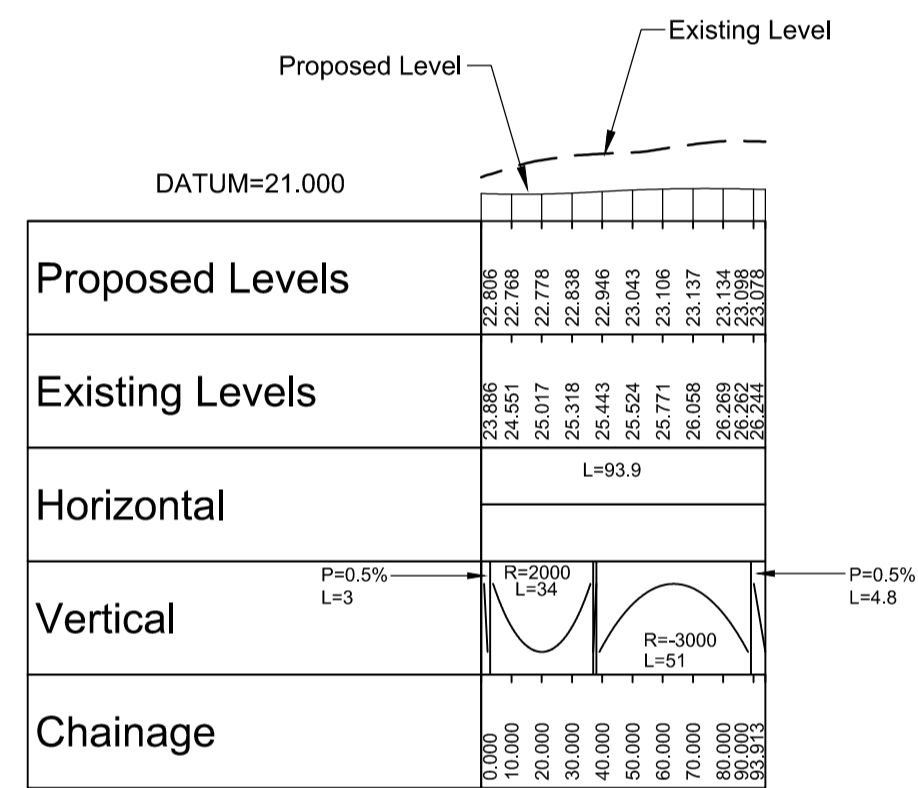
This drawing is not to be used in whole or part other than for the intended purpose and project as defined on this drawing. Refer to the contract for full terms and conditions.



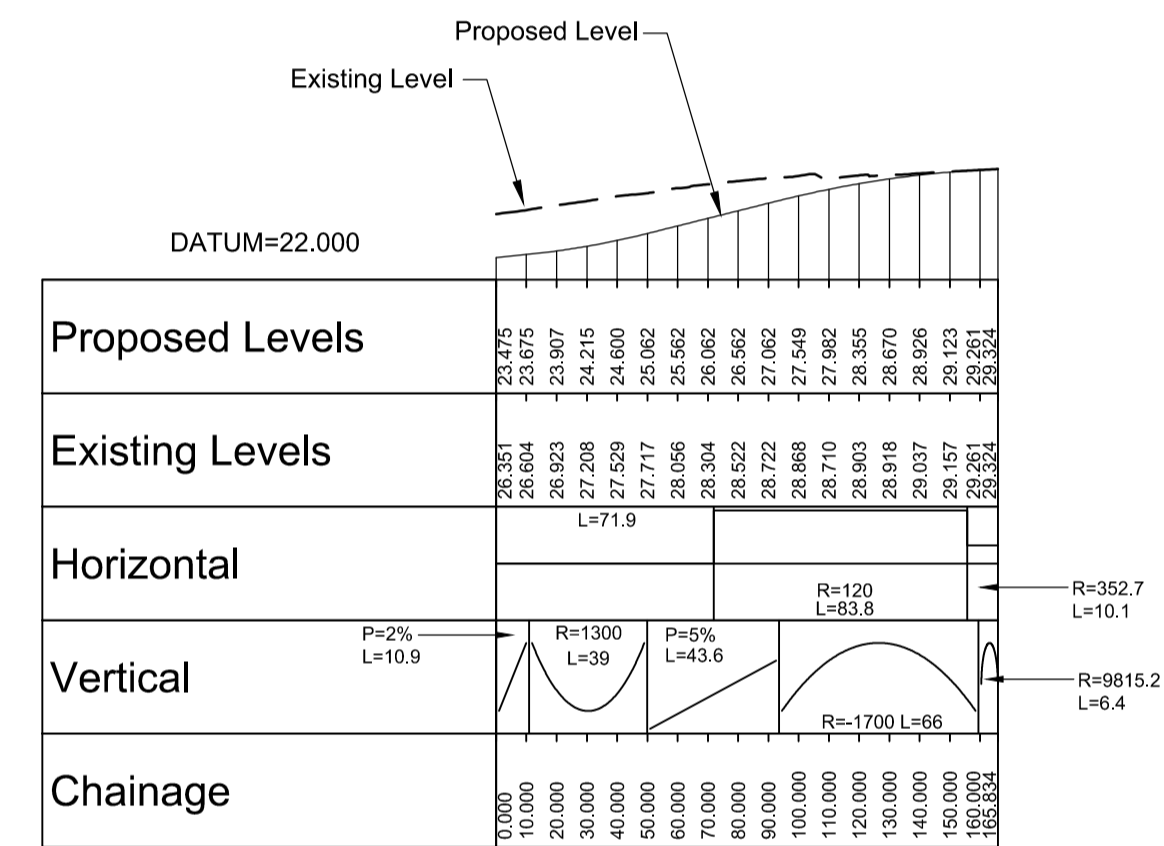
BALLOCH JUNCTION WEST LINK (EXISTING A96)
LONGITUDINAL SECTION (0 TO 170)



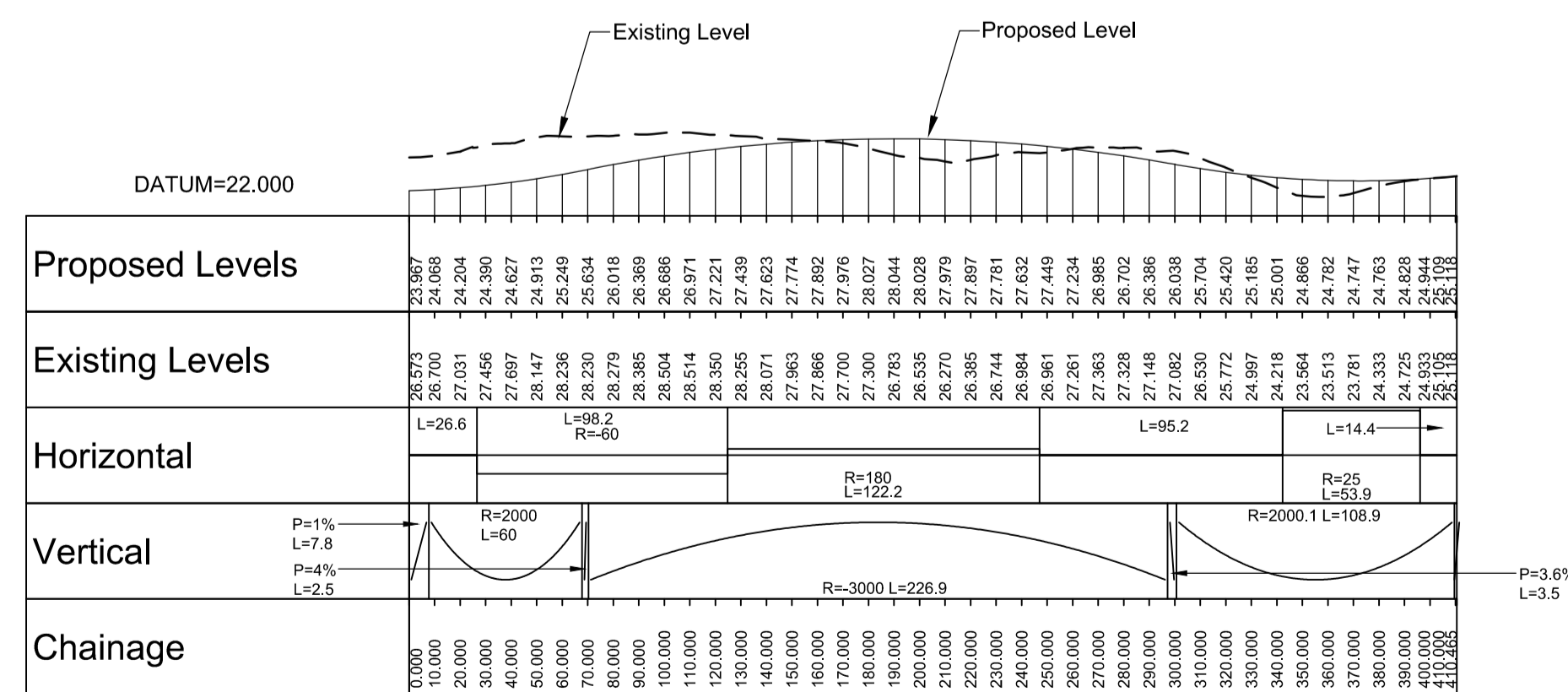
BALLOCH JUNCTION EAST LINK (EXISTING A96)
LONGITUDINAL SECTION (0 TO 305)



BALLOCH JUNCTION UNDERBRIDGE (BARN CHURCH ROAD (C1032))
LONGITUDINAL SECTION (0 TO 94)



BALLOCH JUNCTION SOUTH LINK (BARN CHURCH ROAD (C1032))
LONGITUDINAL SECTION (0 TO 166)



BALMACHREE ACCESS ROAD
LONGITUDINAL SECTION (0 TO 410)



0	11/11/2016	DMRB Stage 3 Report	LW	RJT	GAH	EHG
Rev	Rev. Date	Purpose of revision	Drawn	Checked	Rev'd	Appr'd



95 Bothwell St, Glasgow, G2 7HX
Tel: +44(0)141 243 8000 Fax: +44(0)141 226 3109
www.jacobs.com

Client



Project



Drawing title

DMRB STAGE 3
SCHEME ASSESSMENT REPORT
BALLOCH JUNCTION PROFILES
SHEET 3 OF 3

Drawing status

FINAL

Scale AS SHOWN @ A1 DO NOT SCALE

Jacobs No. B2103500

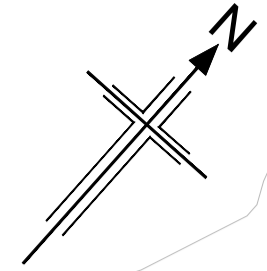
BIM No.

Drawing number

FIGURE 3.3f

Rev
0

This drawing is not to be used in whole or part other than for the intended purpose and project as defined on this drawing. Refer to the contract for full terms and conditions.



PLAN
 Scale 1:2500

Reproduced by permission of Ordnance Survey on behalf of HMSO.
 © Crown copyright and database right 2016. All rights reserved.
 Ordnance Survey Licence number 100046668.

Notes
 1. All dimensions are in metres unless stated otherwise.

OS Mastermap was obtained in November 2015 and is for illustration purposes only.

0	11/11/2016	DMRB Stage 3 Report	LW	RJT	GAH	EHG
Rev	Rev. Date	Purpose of revision	Drawn	Checked	Rev'd	Appr'd

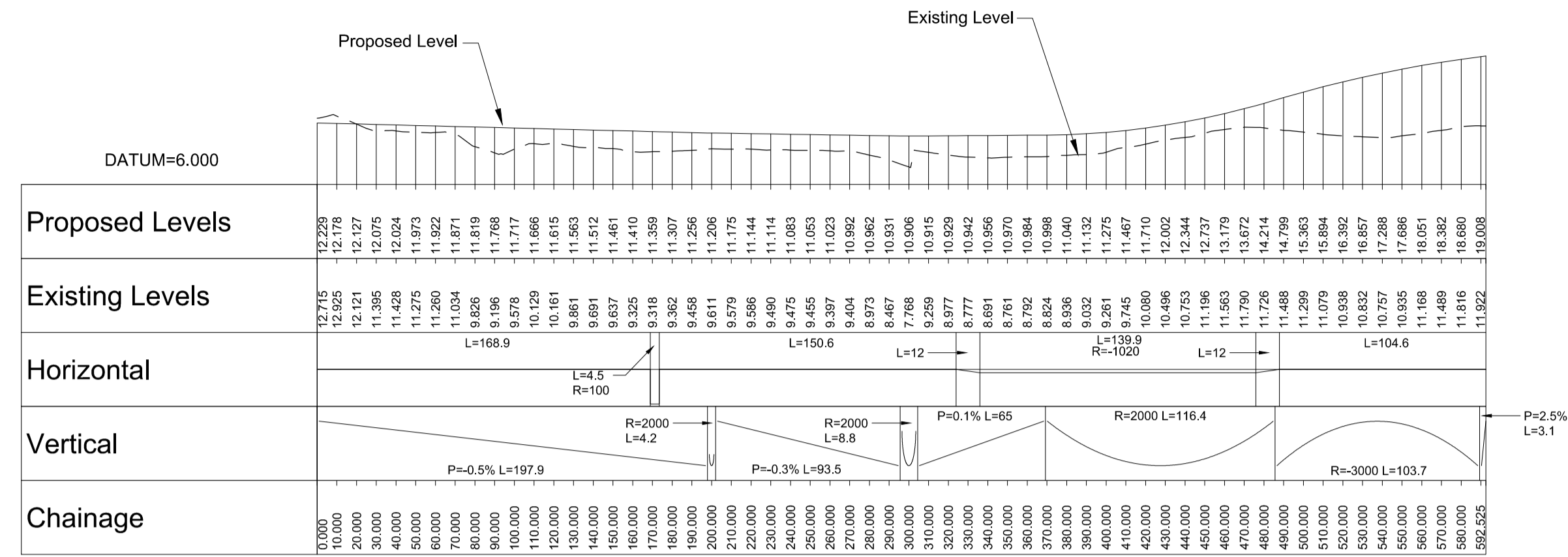


**DMRB STAGE 3
 SCHEME ASSESSMENT REPORT
 MID COUL JUNCTION PLAN
 SHEET 1 OF 2**

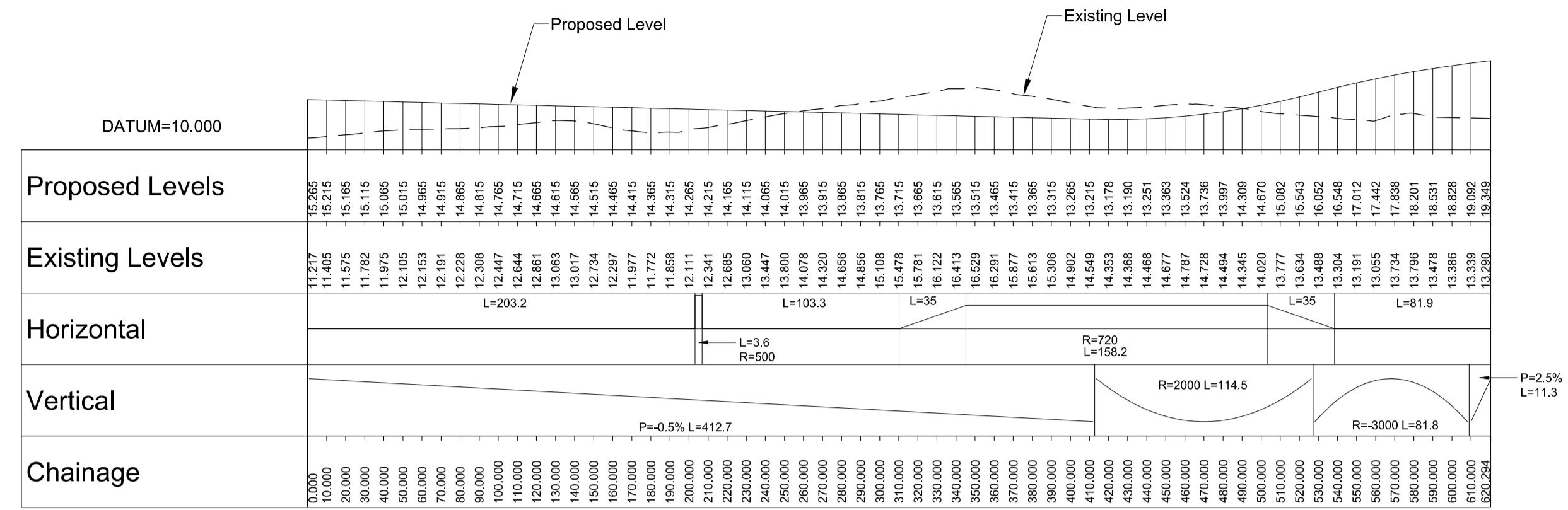
Drawing status	FINAL	
Scale	1:2500 @ A1	DO NOT SCALE
Jacobs No.	B2103500	
BIM No.		

Drawing number	FIGURE 3.3g	Rev	0
----------------	-------------	-----	---

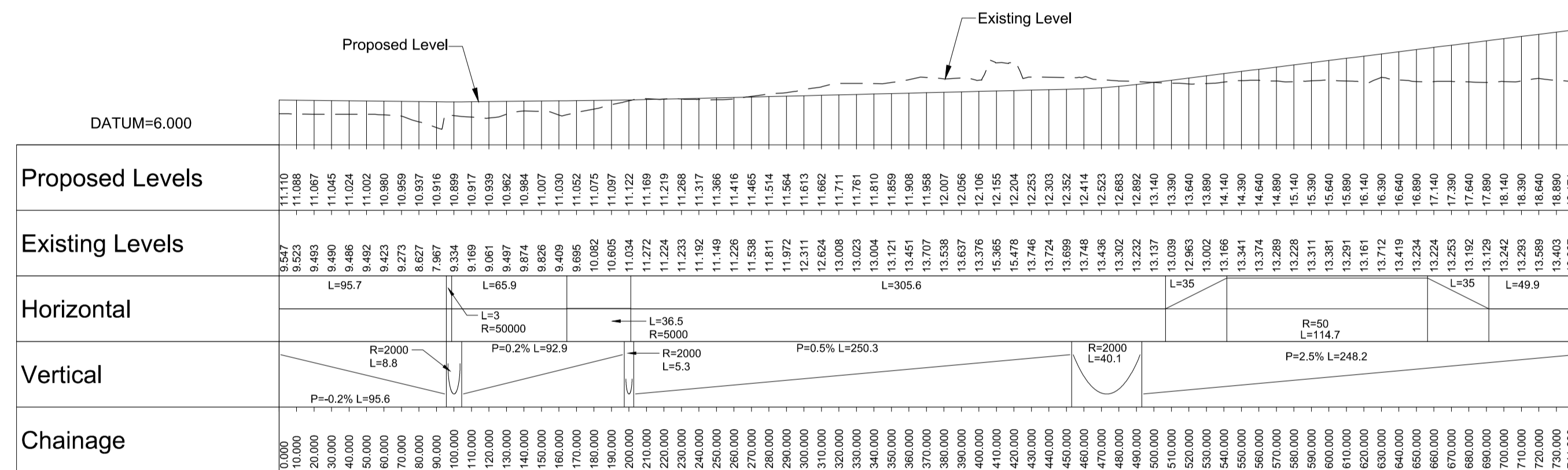
This drawing is not to be used in whole or part other than for the intended purpose and project as defined on this drawing. Refer to the contract for full terms and conditions.



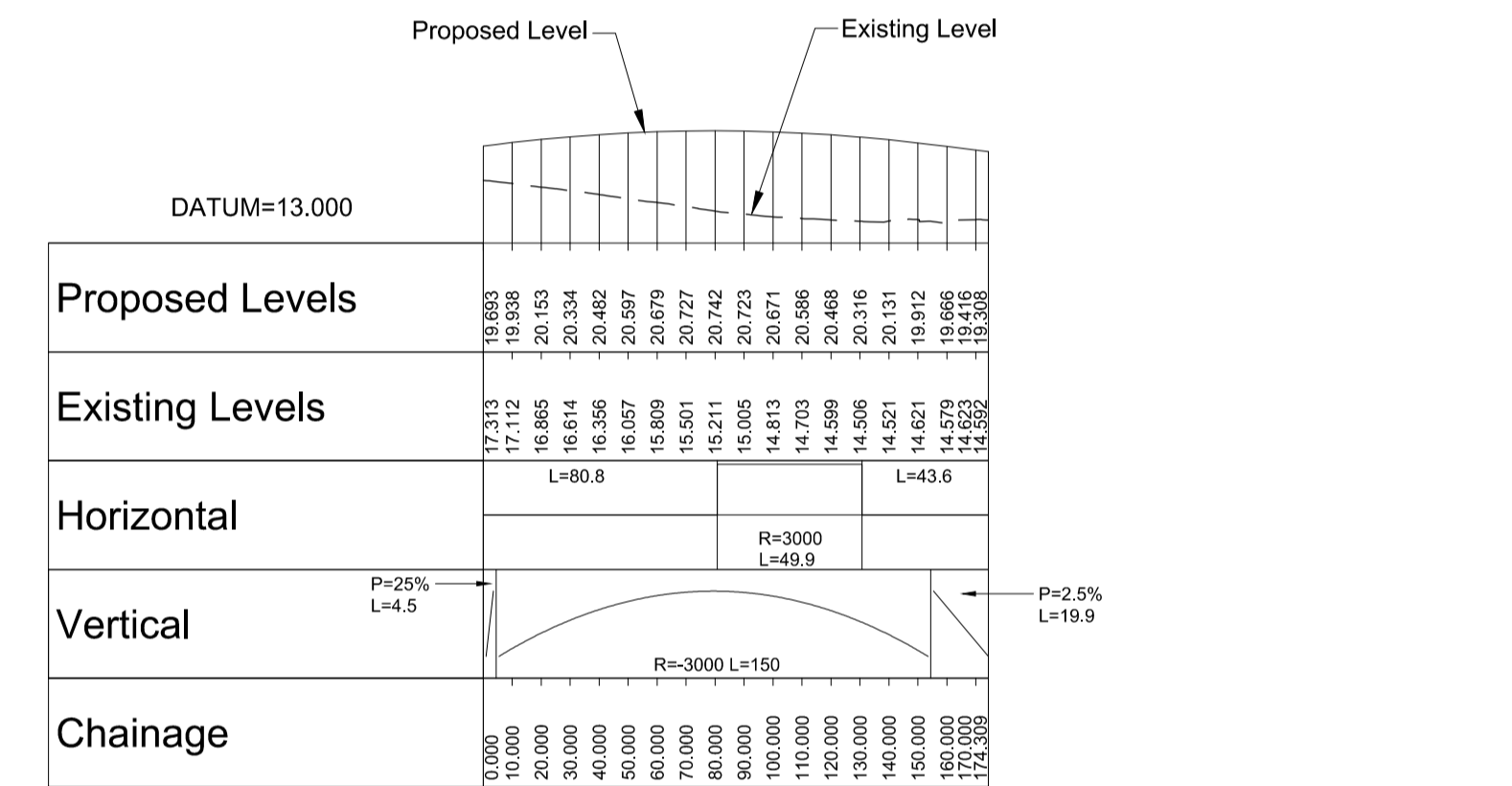
**MID COULL JUNCTION EASTBOUND DIVERGE SLIP ROAD
LONGITUDINAL SECTION (0 TO 593)**



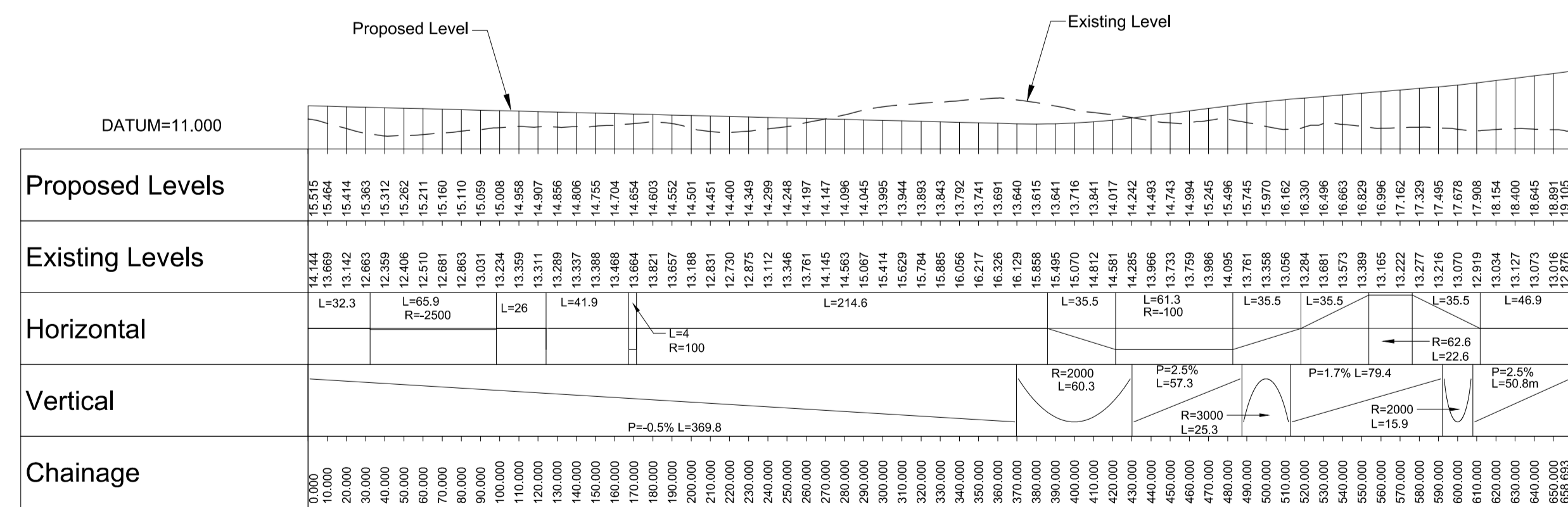
**MID COULL JUNCTION EASTBOUND MERGE SLIP ROAD
LONGITUDINAL SECTION (0 TO 620)**



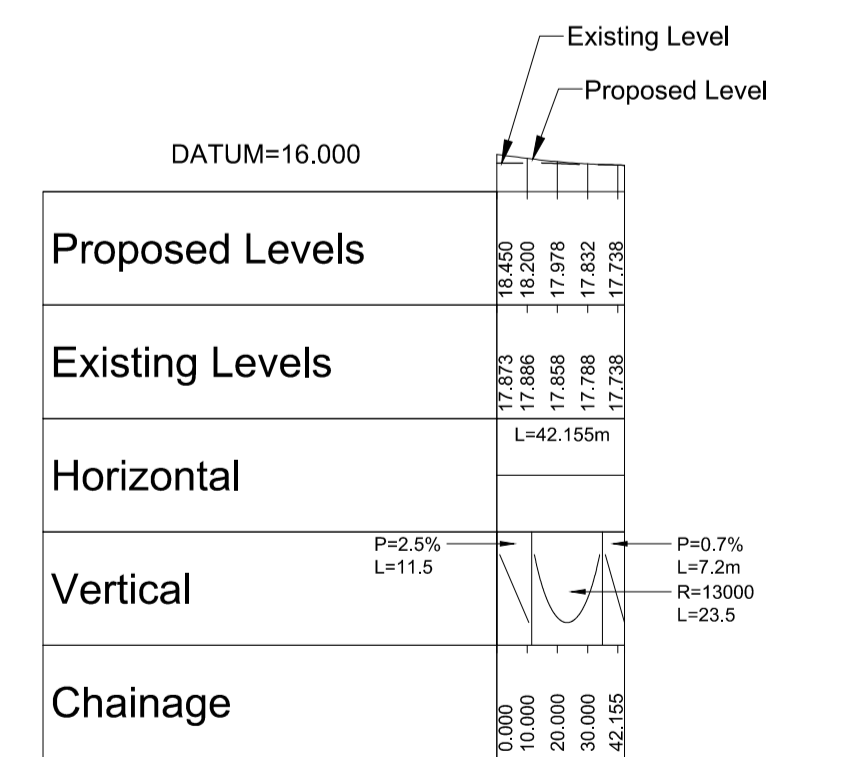
**MID COULL JUNCTION WESTBOUND MERGE SLIP ROAD
LONGITUDINAL SECTION (0 TO 741)**



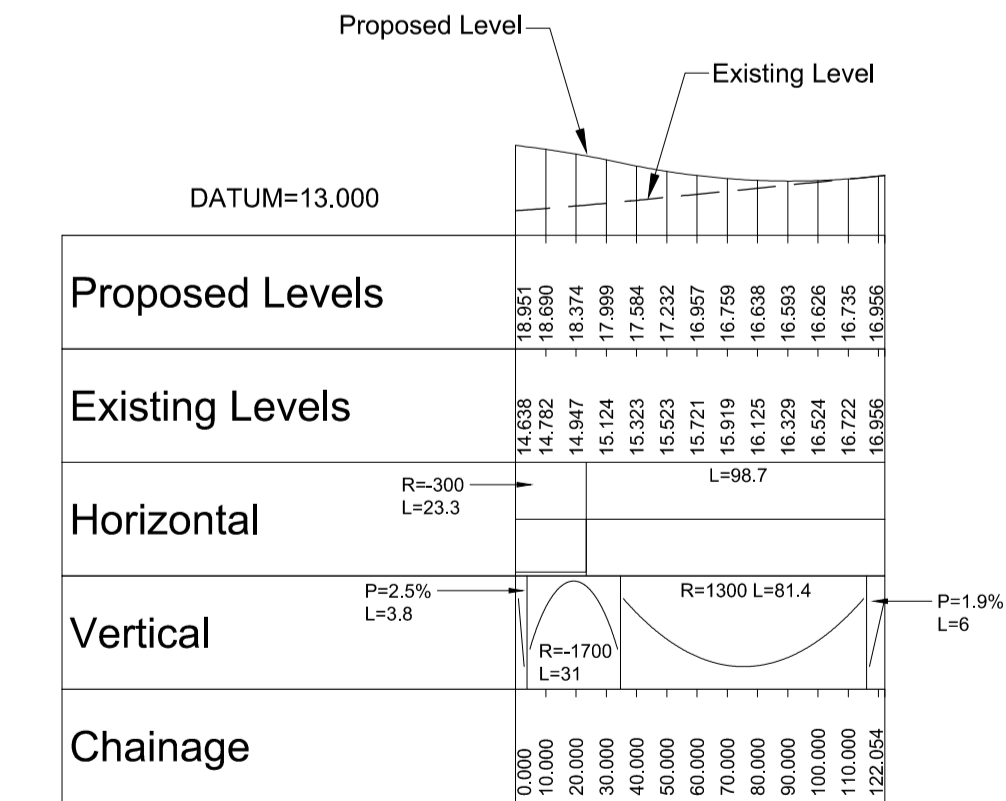
**MID COULL JUNCTION OVERBRIDGE
(KERROWGAIR - CROY ROAD (C1017))
LONGITUDINAL SECTION (0 TO 174)**



**MID COULL JUNCTION WESTBOUND DIVERGE SLIP ROAD
LONGITUDINAL SECTION (0 TO 659)**



**MID COULL JUNCTION NORTH LINK
(KERROWGAIR - CROY ROAD (C1017))
LONGITUDINAL SECTION (0 TO 42)**



**MID COULL JUNCTION SOUTH LINK
(KERROWGAIR - CROY ROAD (C1017))
LONGITUDINAL SECTION (0 TO 122)**

Reproduced by permission of Ordnance Survey on behalf of HMSO.
© Crown copyright and database right 2016. All rights reserved.
Ordnance Survey Licence number 100046668.

HORIZONTAL SCALE 1 : 2500 @ A1

VERTICAL SCALE 1 : 500 @ A1

0	11/11/2016	DMRB Stage 3 Report	LW	RJT	GAH	EHG
Rev	Rev. Date	Purpose of revision	Drawn	Checked	Revd	Apprv'd

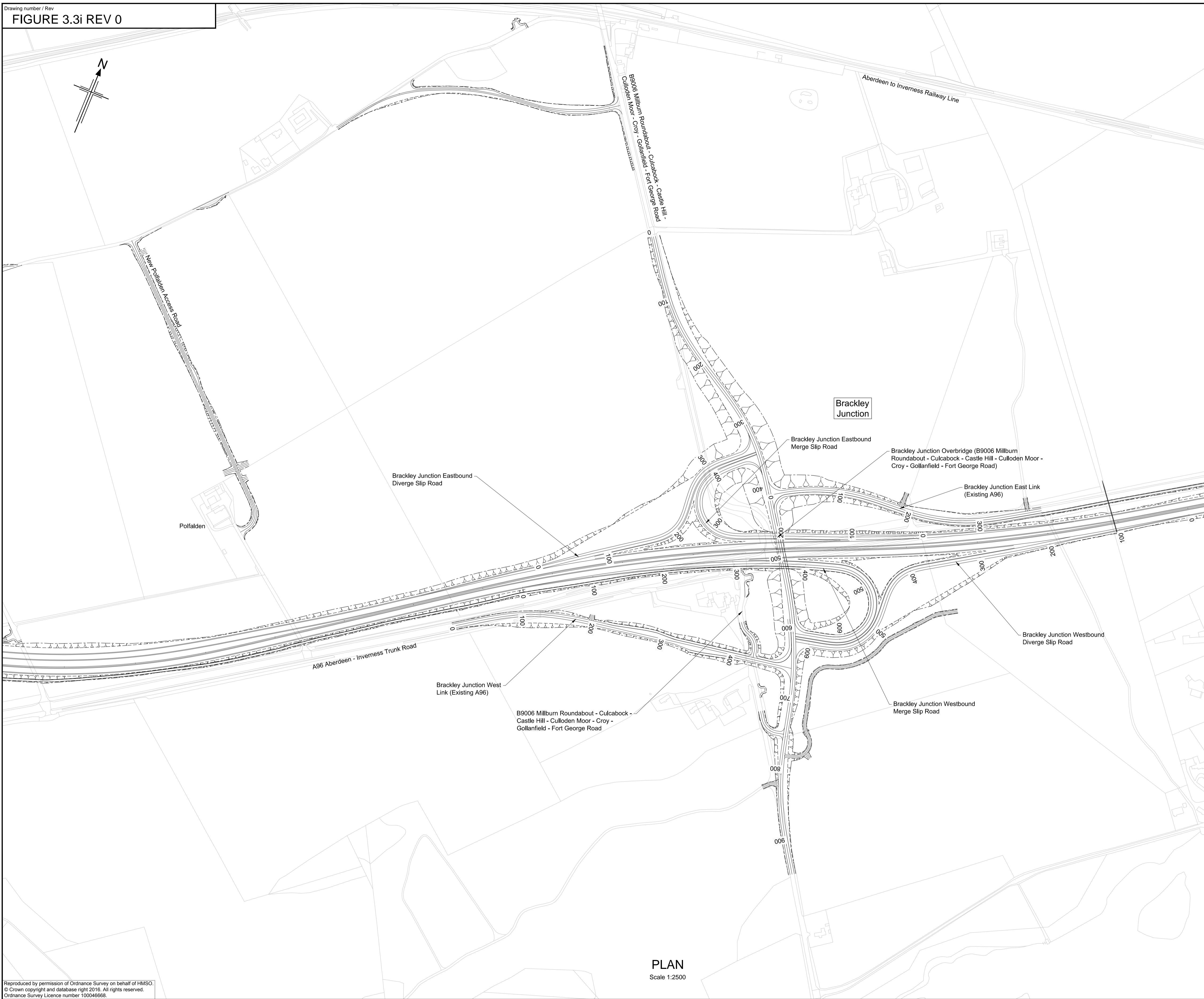
JACOBS
95 Bothwell St, Glasgow, G2 7HX
Tel: +44(0)141 243 8000 Fax: +44(0)141 226 3109
www.jacobs.com



Drawing title
**DMRB STAGE 3
SCHEME ASSESSMENT REPORT
MID COULL JUNCTION PROFILES
SHEET 2 OF 2**

Drawing status FINAL		
Scale	AS SHOWN @ A1	DO NOT SCALE
Jacobs No.	B2103500	
BIM No.		
Drawing number	FIGURE 3.3h	Rev
		0

This drawing is not to be used in whole or part other than for the intended purpose and project as defined on this drawing. Refer to the contract for full terms and conditions.



PLAN
Scale 1:2500

Reproduced by permission of Ordnance Survey on behalf of HMSO.
© Crown copyright and database right 2016. All rights reserved.
Ordnance Survey Licence number 100046668.

Notes
1. All dimensions are in metres unless stated otherwise.

OS Mastermap was obtained in November 2015 and is for illustration purposes only.

Rev	Rev. Date	Purpose of revision	Drawn	Checked	Rev'd	Appr'd
0	11/11/2016	DMRB Stage 3 Report	LW	RJT	GAH	EHG

JACOBS
85 Bothwell St, Glasgow, G2 7HX
Tel: +44(0)141 243 8000 Fax: +44(0)141 226 3109
www.jacobs.com

Client
TRANSPORT SCOTLAND
CÒMHDHAIL ALBA

Project
A96 DUALLING
INVERNESS TO NAIRN
(incl. Nairn Bypass)

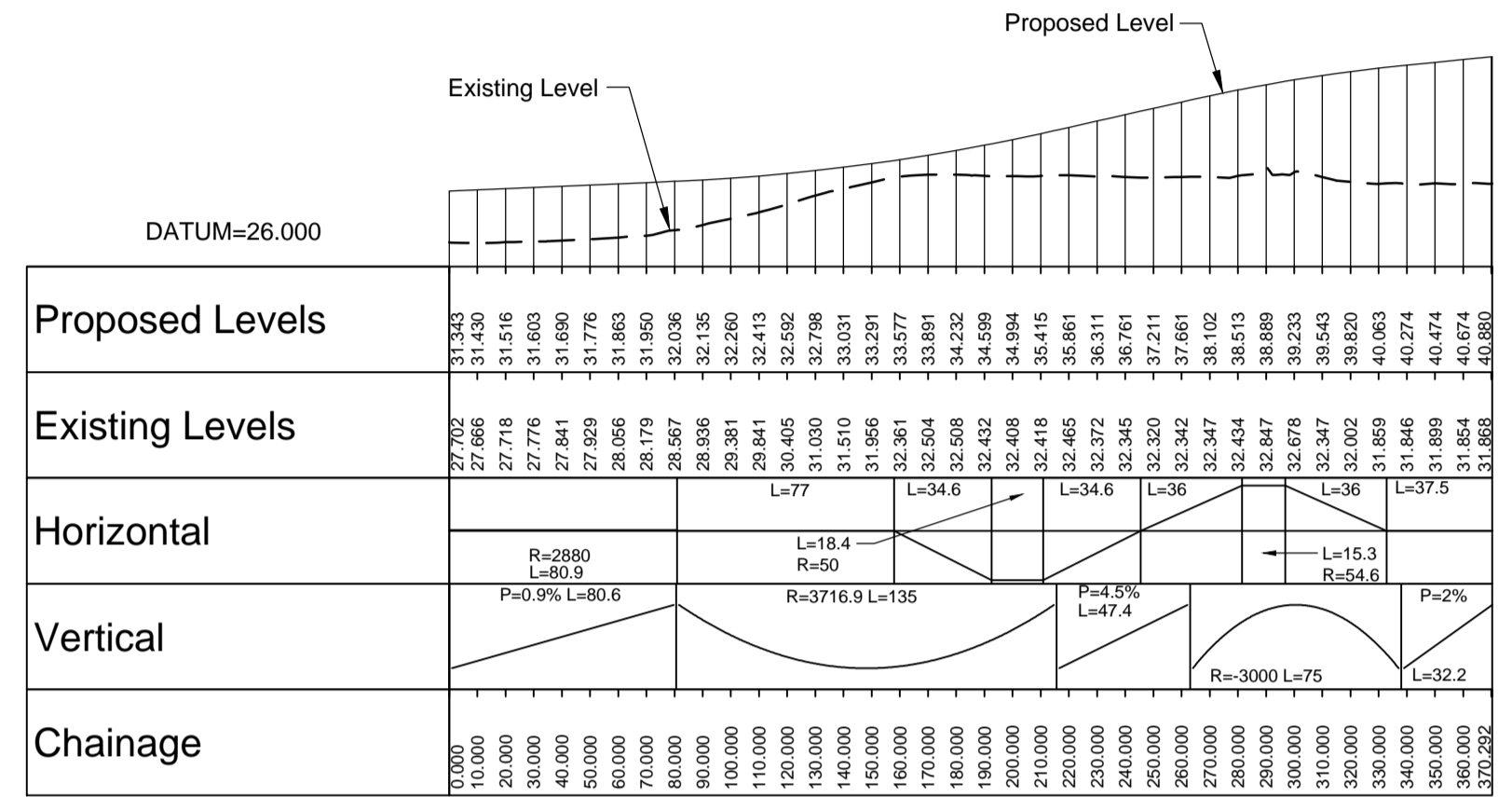
Drawing title
**DMRB STAGE 3
SCHEME ASSESSMENT REPORT
BRACKLEY JUNCTION PLAN
SHEET 1 OF 3**

Drawing status	FINAL	
Scale	1:2500 @ A1	DO NOT SCALE
Jacobs No.	B2103500	
BIM No.		

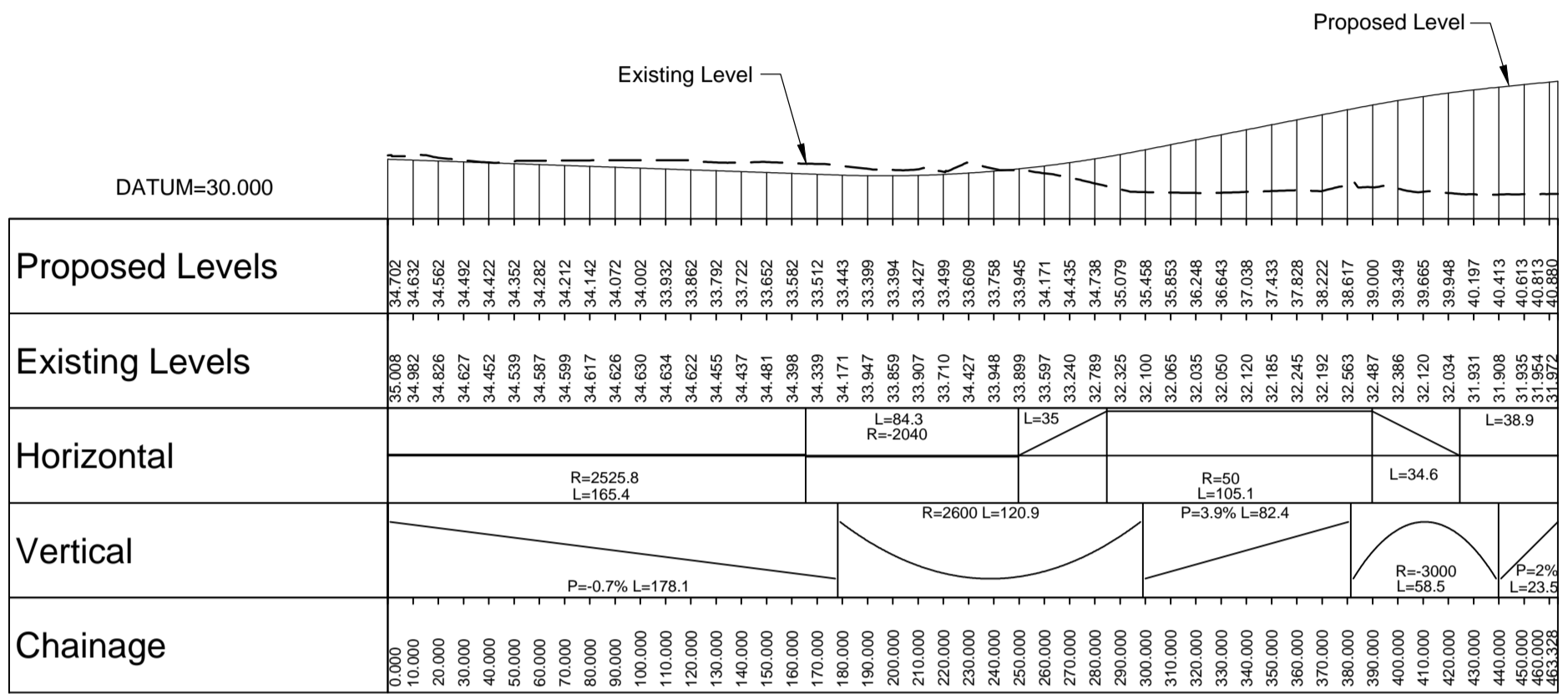
Drawing number	FIGURE 3.3i	Rev	0
----------------	-------------	-----	---

This drawing is not to be used in whole or part other than for the intended purpose and project as defined on this drawing. Refer to the contract for full terms and conditions.

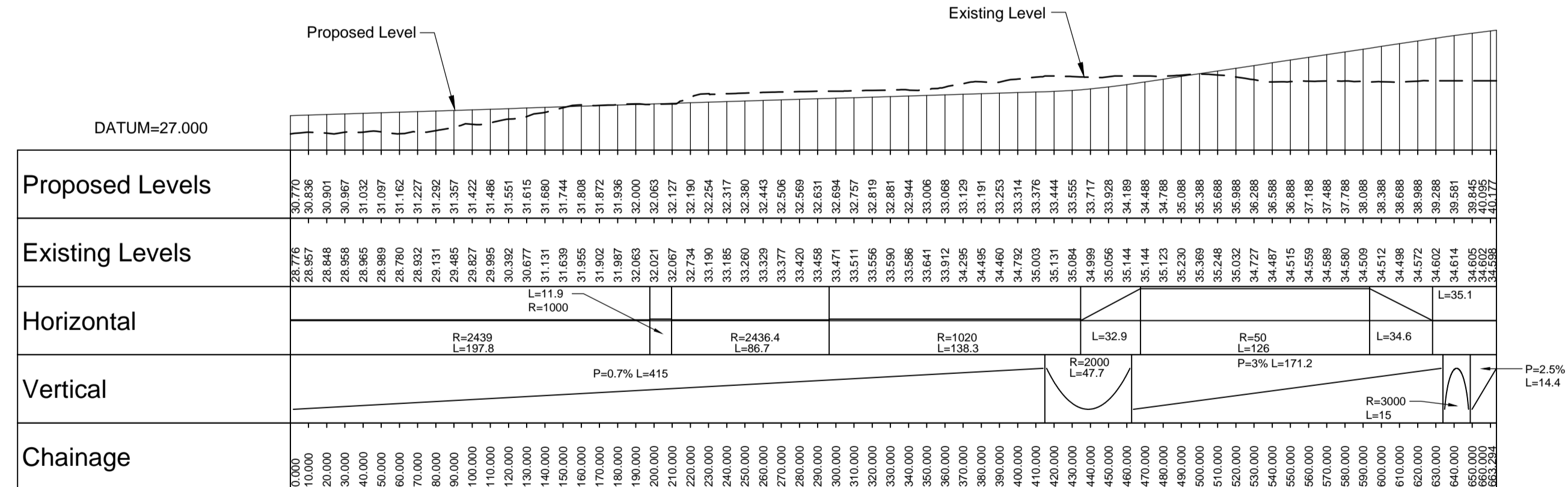
Notes
 1. All dimensions are in metres unless stated otherwise.



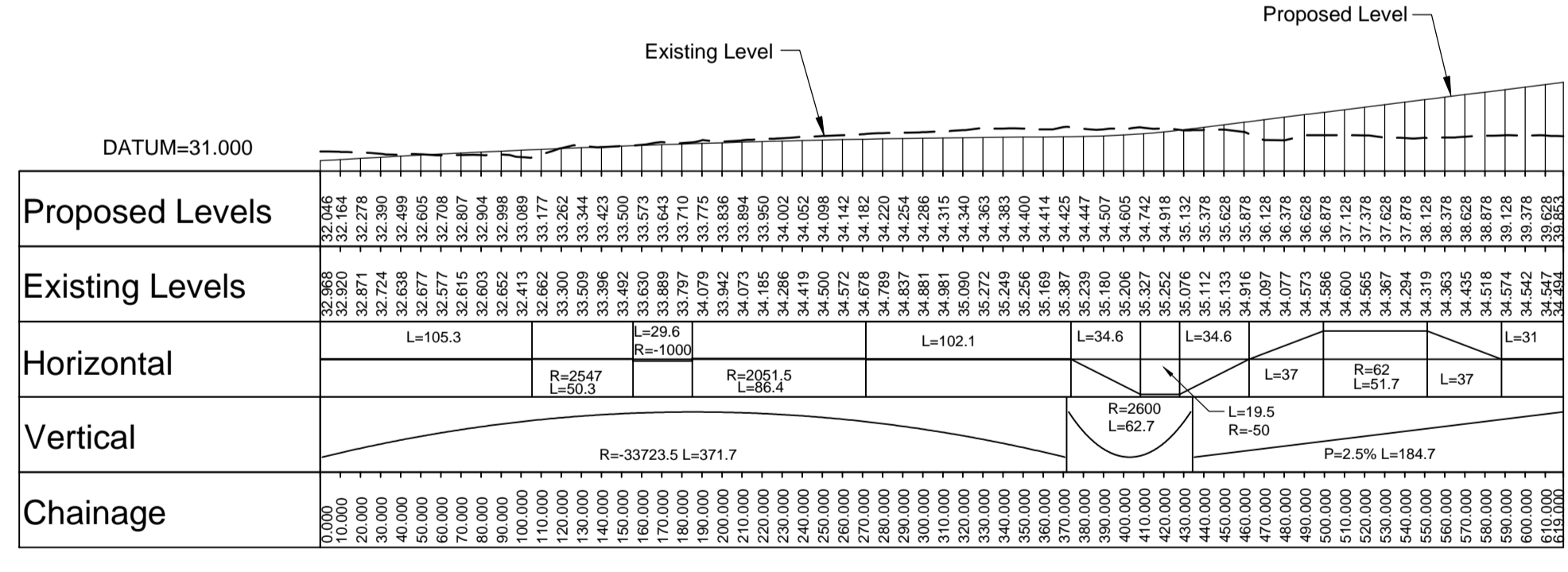
**BRACKLEY JUNCTION EASTBOUND DIVERGE SLIP ROAD
 LONGITUDINAL SECTION (0 TO 370)**



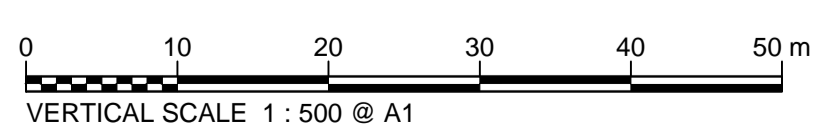
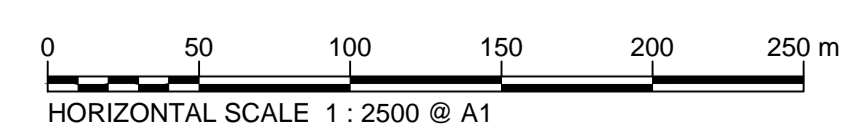
**BRACKLEY JUNCTION EASTBOUND MERGE SLIP ROAD
 LONGITUDINAL SECTION (0 TO 463)**



**BRACKLEY JUNCTION WESTBOUND MERGE SLIP ROAD
 LONGITUDINAL SECTION (0 TO 663)**



**BRACKLEY JUNCTION WESTBOUND DIVERGE SLIP ROAD
 LONGITUDINAL SECTION (0 TO 619)**



Reproduced by permission of Ordnance Survey on behalf of HMSO.
 © Crown copyright and database right 2016. All rights reserved.
 Ordnance Survey Licence number 100046668.

0	11/11/2016	DMRB Stage 3 Report	LW	RJT	GAH	EHG
Rev	Rev. Date	Purpose of revision	Drawn	Checked	Rev'd	Appr'd



95 Bothwell St, Glasgow, G2 7HX
 Tel:+44(0)141 243 8000 Fax:+44(0)141 226 3109
 www.jacobs.com



Drawing title
**DMRB STAGE 3
 SCHEME ASSESSMENT REPORT
 BRACKLEY JUNCTION PROFILES
 SHEET 2 OF 3**

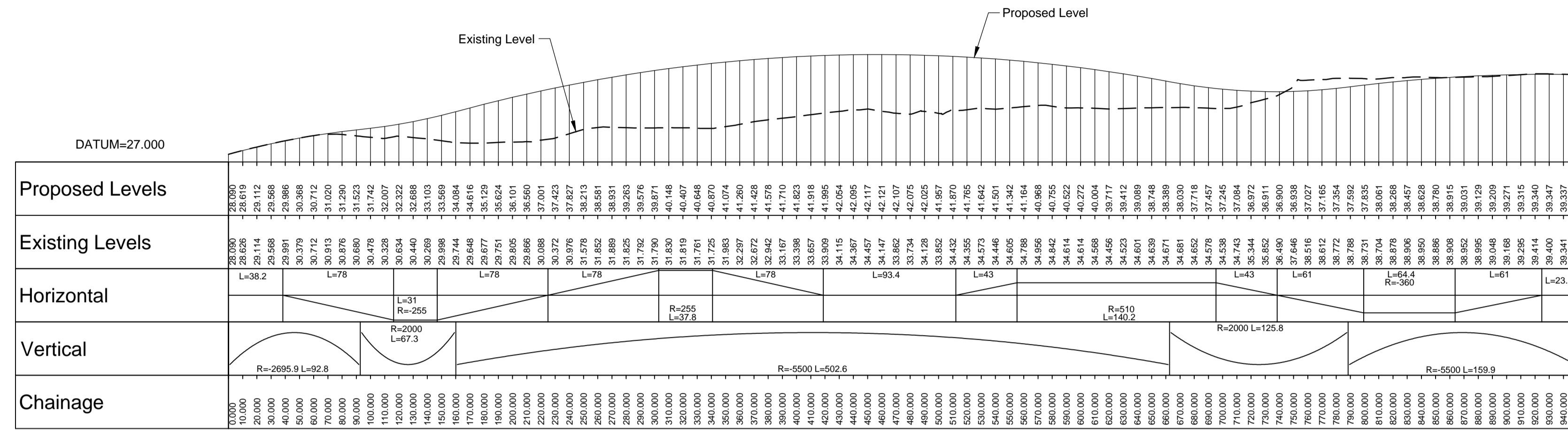
Drawing status
FINAL

Scale
 AS SHOWN @ A1 DO NOT SCALE

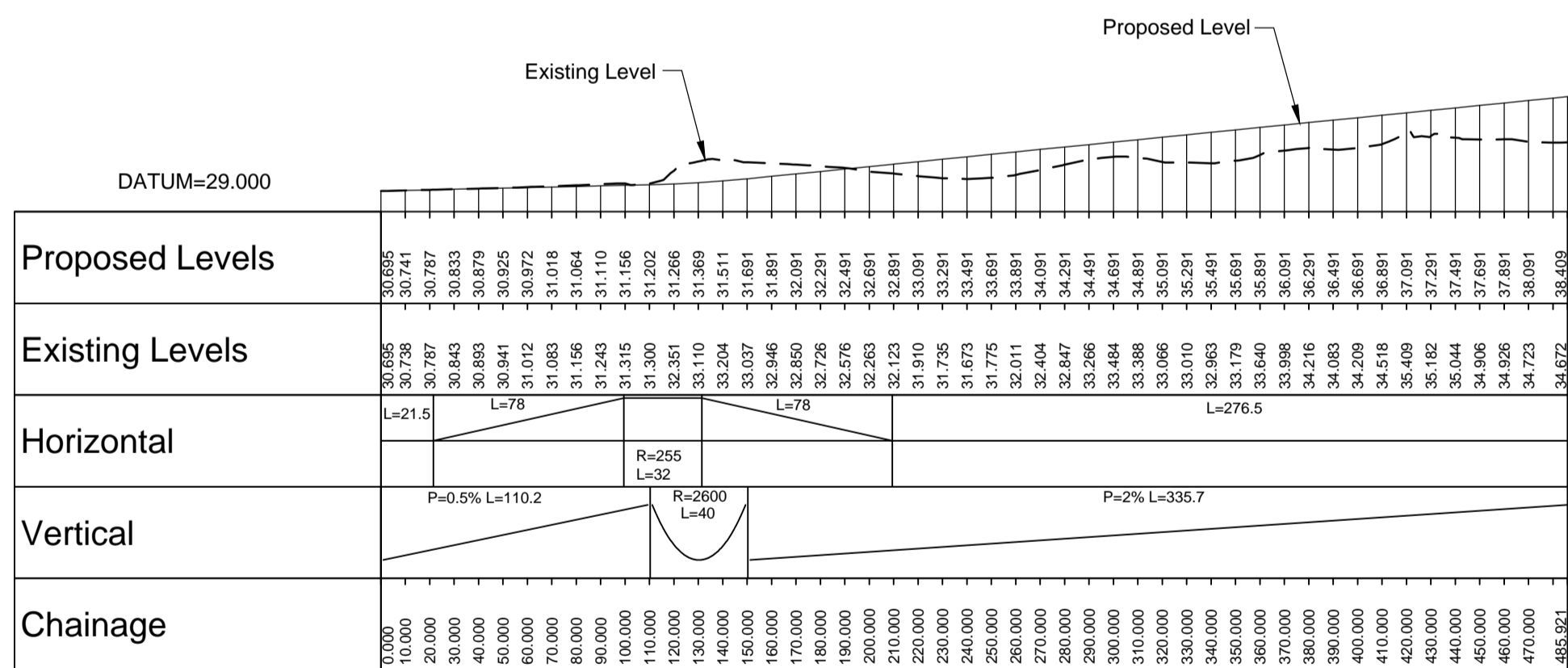
Jacobs No. B2103500

Drawing number
FIGURE 3.3j Rev **0**

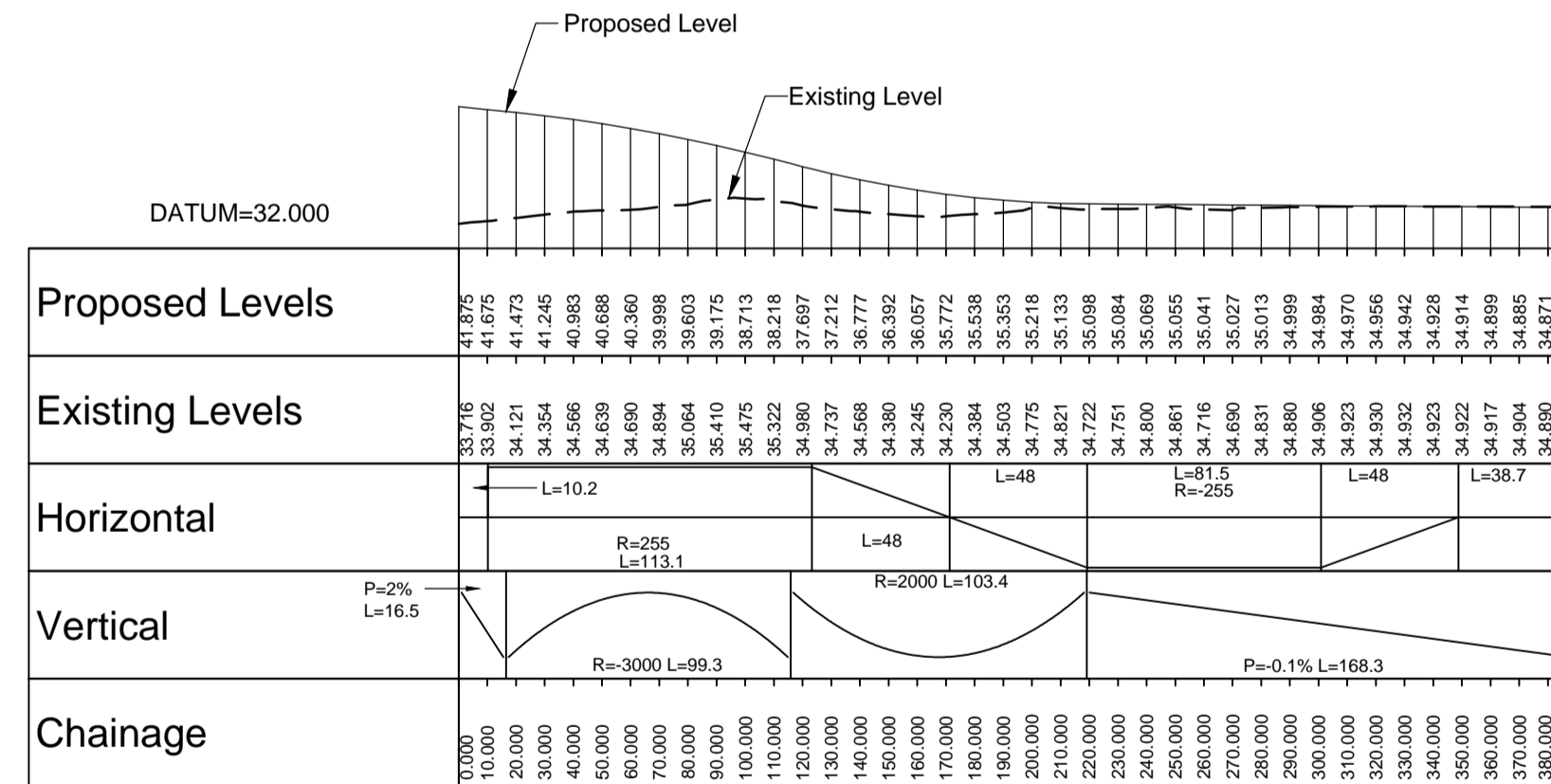
This drawing is not to be used in whole or part other than for the intended purpose and project as defined on this drawing. Refer to the contract for full terms and conditions.



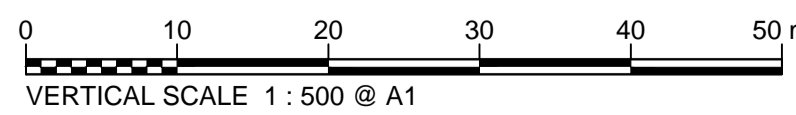
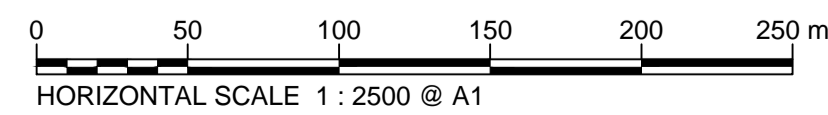
BRACKLEY JUNCTION OVERBRIDGE
(B906 MILLBURN ROUNDABOUT - CULCABOCK - CASTLE HILL - CULLODEN MOOR - CROY - GOLLANFIELD - FORT GEORGE ROAD)
LONGITUDINAL SECTION (0 TO 948)



BRACKLEY JUNCTION WEST LINK (EXISTING A96)
LONGITUDINAL SECTION (0 TO 486)



BRACKLEY JUNCTION EAST LINK (EXISTING A96)
LONGITUDINAL SECTION (0 TO 387)



Rev	Rev. Date	Purpose of revision	Drawn	Checked	Rev'd	Appr'd
0	11/11/2016	DMRB Stage 3 Report	LW	RJT	GAH	EHG



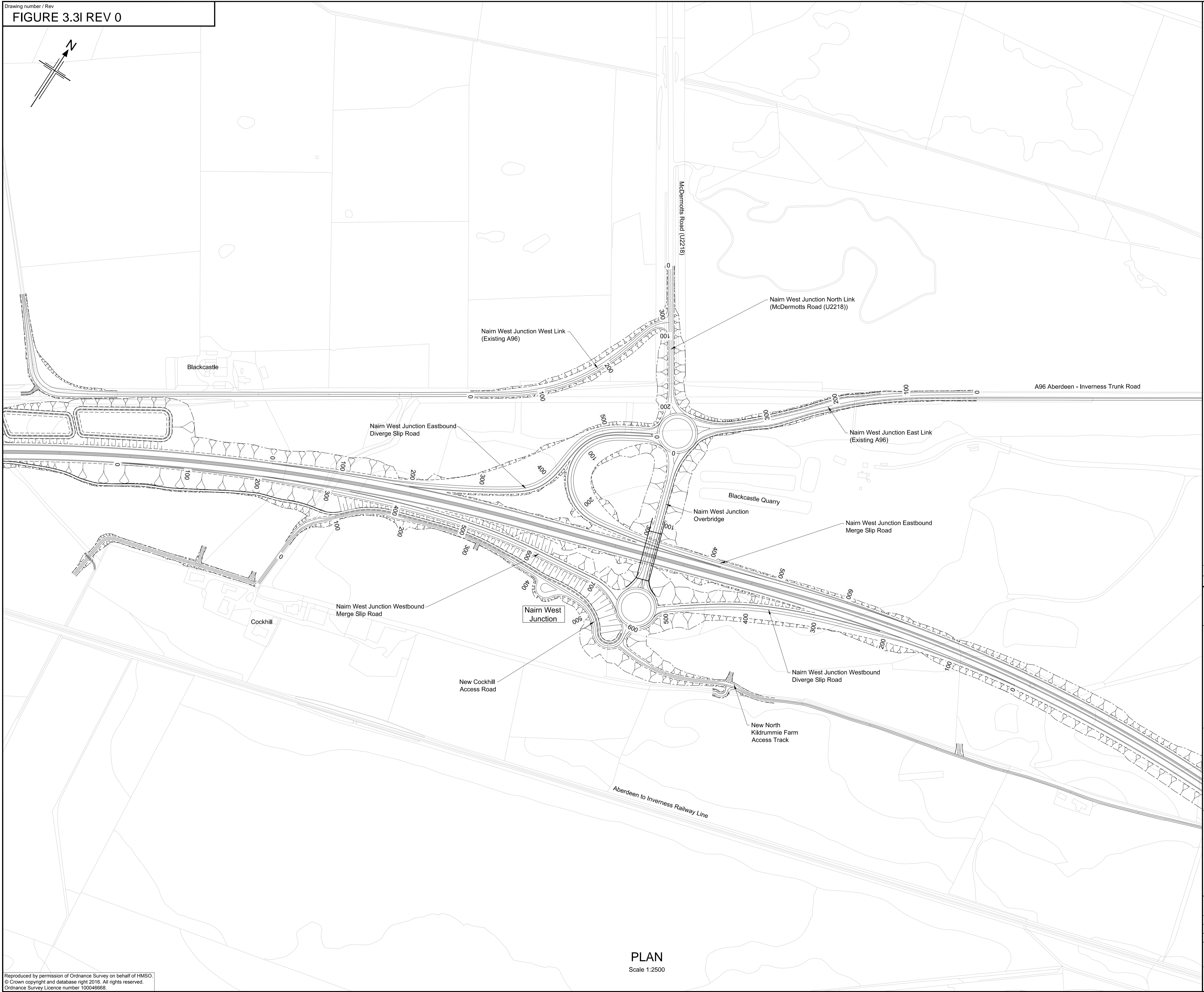
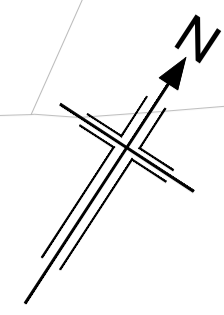
Drawing title
DMRB STAGE 3
SCHEME ASSESSMENT REPORT
BRACKLEY JUNCTION PROFILES
SHEET 3 OF 3

Drawing status	FINAL	
Scale	AS SHOWN @ A1	DO NOT SCALE
Jacobs No.	B2103500	
BIM No.		

Drawing number
FIGURE 3.3k

Rev
0

This drawing is not to be used in whole or part other than for the intended purpose and project as defined on this drawing. Refer to the contract for full terms and conditions.



PLAN
 Scale 1:2500

Notes
 1. All dimensions are in metres unless stated otherwise.

OS Mastermap was obtained in November 2015 and is for illustration purposes only.

0	11/11/2016	DMRB Stage 3 Report	LW	RJT	GAH	EHG
Rev	Rev. Date	Purpose of revision	Drawn	Checked	Rev'd	Apprv'd

JACOBS
 95 Bothwell St, Glasgow, G2 7HX
 Tel: +44(0)141 243 8000 Fax: +44(0)141 226 3109
 www.jacobs.com

Client

TRANSPORT SCOTLAND
 CÒMHDHAIL ALBA

Project

A96 DUALLING
 INVERNESS TO NAIRN
 (incl. Nairn Bypass)

Drawing title
**DMRB STAGE 3
 SCHEME ASSESSMENT REPORT
 NAIRN WEST JUNCTION PLAN
 SHEET 1 OF 3**

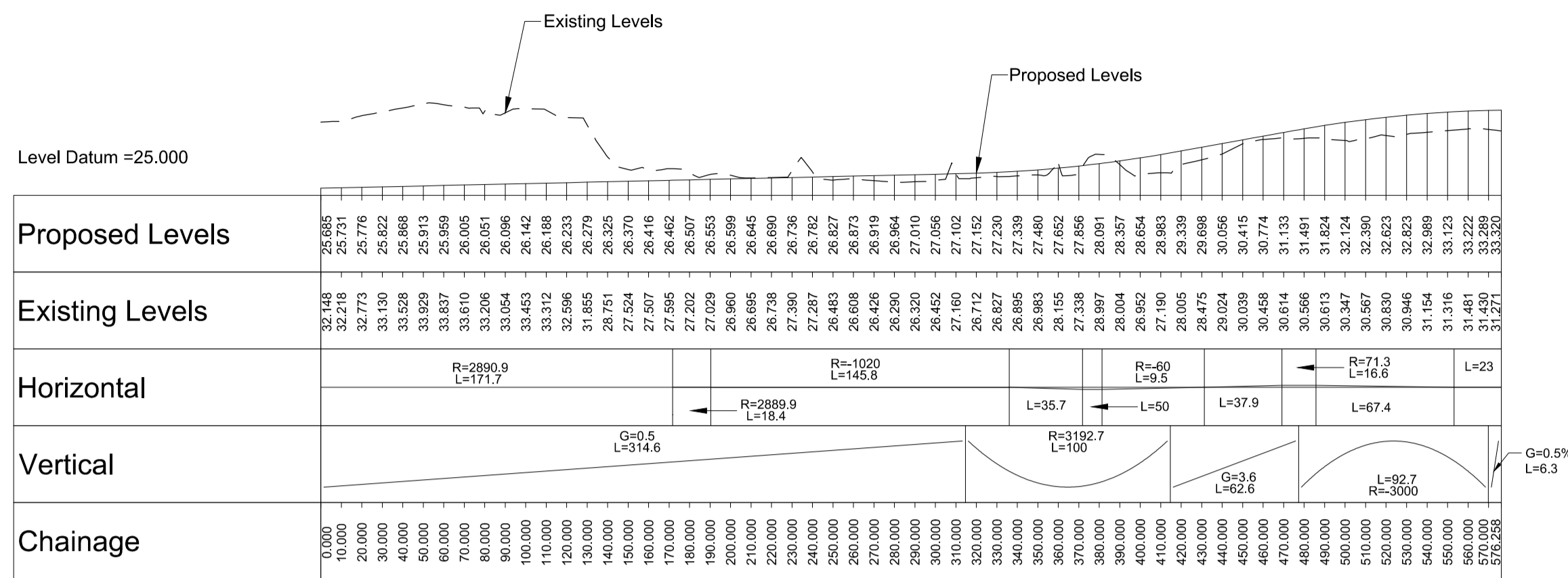
Drawing status	FINAL	
Scale	1:2500 @ A1	DO NOT SCALE
Jacobs No.	B2103500	
BIM No.		

Drawing number	FIGURE 3.3I	Rev	0
----------------	--------------------	-----	----------

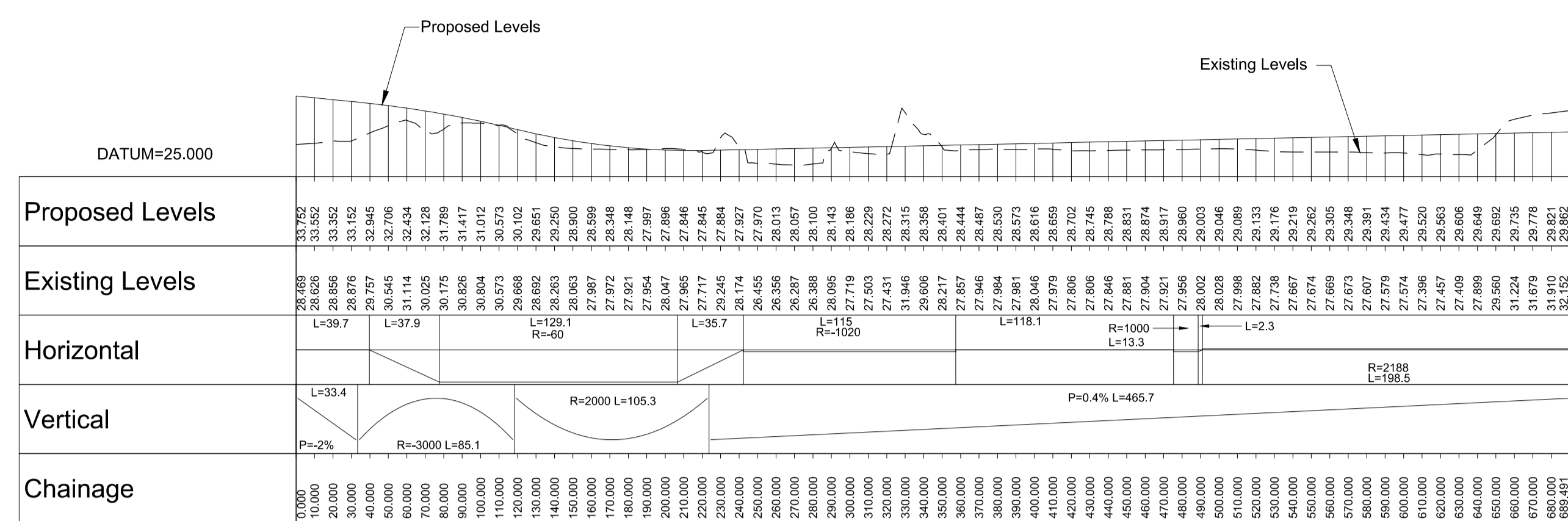
This drawing is not to be used in whole or part other than for the intended purpose and project as defined on this drawing. Refer to the contract for full terms and conditions.

Reproduced by permission of Ordnance Survey on behalf of HMSO.
 © Crown copyright and database right 2016. All rights reserved.
 Ordnance Survey Licence number: 100046668.

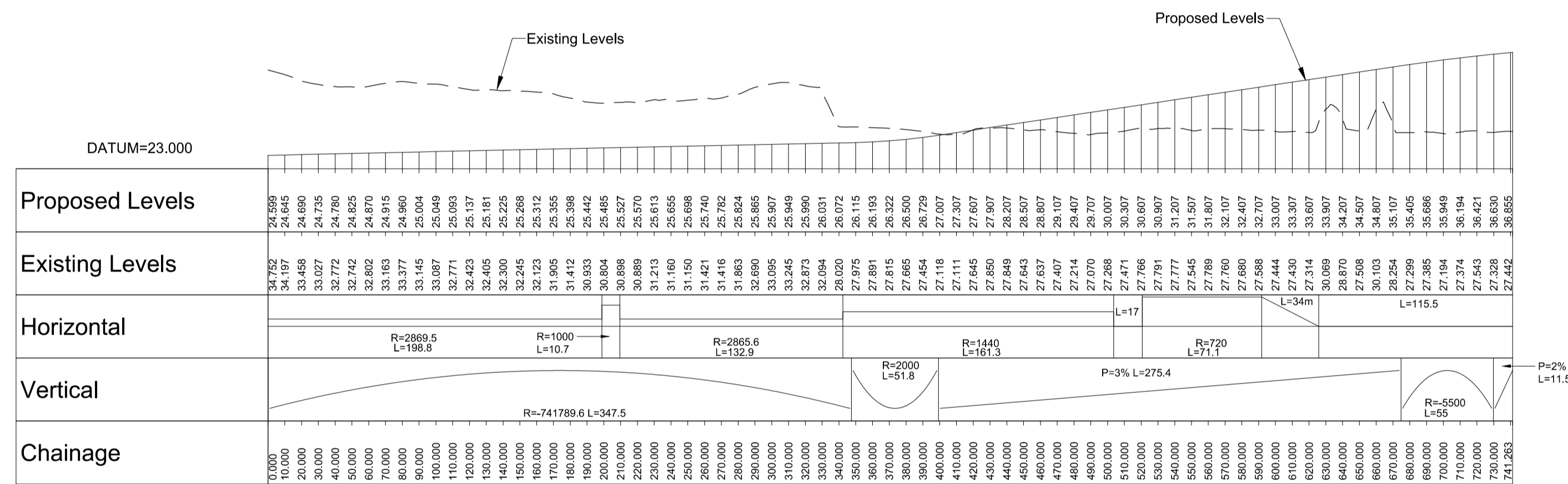
Notes
 1. All dimensions are in metres unless stated otherwise.



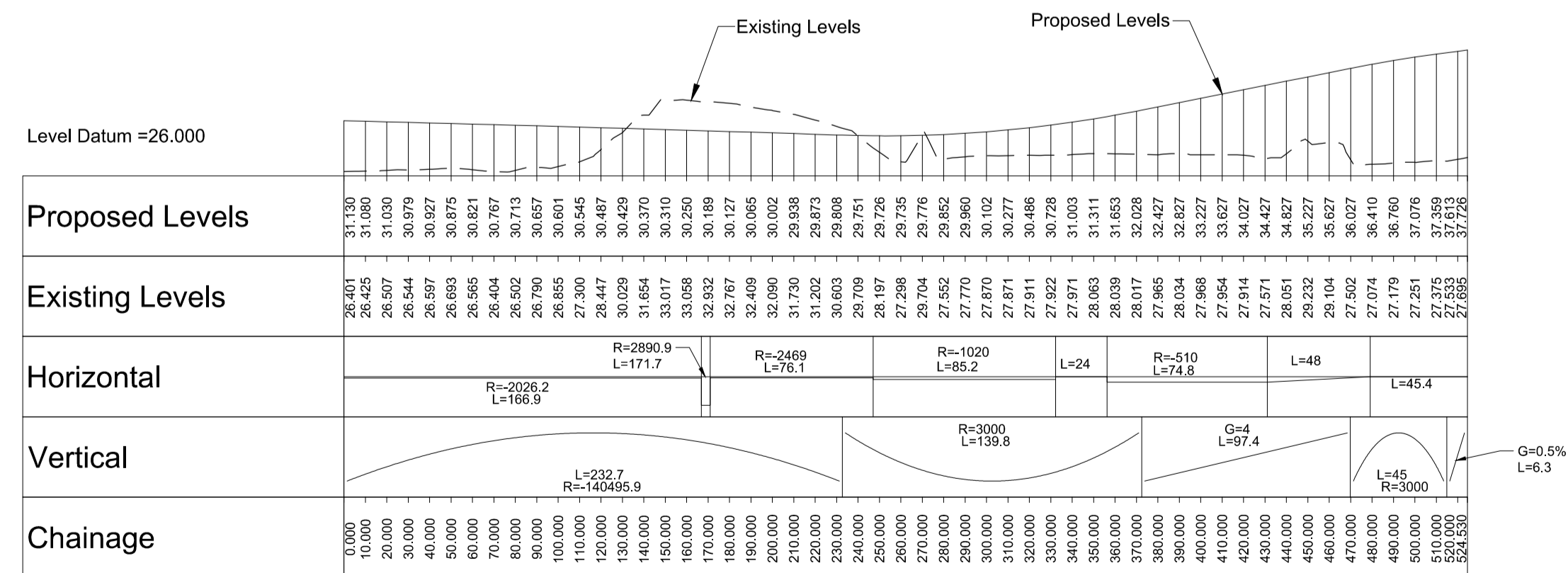
**NAIRN WEST JUNCTION EASTBOUND DIVERGE SLIP ROAD
 LONGITUDINAL SECTION (0 TO 576)**



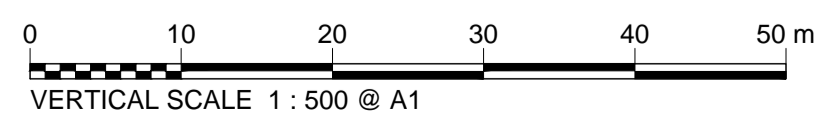
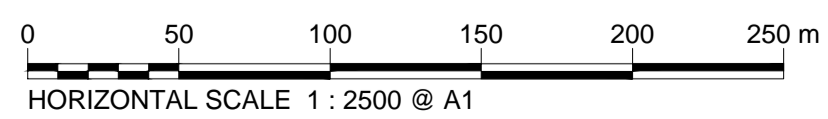
**NAIRN WEST JUNCTION EASTBOUND MERGE SLIP ROAD
 LONGITUDINAL SECTION (0 TO 689)**



**NAIRN WEST JUNCTION WESTBOUND MERGE SLIP ROAD
 LONGITUDINAL SECTION (0 TO 741)**



**NAIRN WEST JUNCTION WESTBOUND DIVERGE SLIP ROAD
 LONGITUDINAL SECTION (0 TO 525)**



Reproduced by permission of Ordnance Survey on behalf of HMSO.
 © Crown copyright and database right 2016. All rights reserved.
 Ordnance Survey Licence number: 100046668.

0	11/11/2016	DMRB Stage 3 Report	LW	RJT	GAH	EHG
Rev	Rev. Date	Purpose of revision	Drawn	Checked	Rev'd	Appr'd

JACOBS
 95 Bothwell St, Glasgow, G2 7HX
 Tel: +44(0)141 243 8000 Fax: +44(0)141 226 3109
 www.jacobs.com



Drawing title
**DMRB STAGE 3
 SCHEME ASSESSMENT REPORT
 NAIRN WEST JUNCTION PROFILES
 SHEET 2 OF 3**

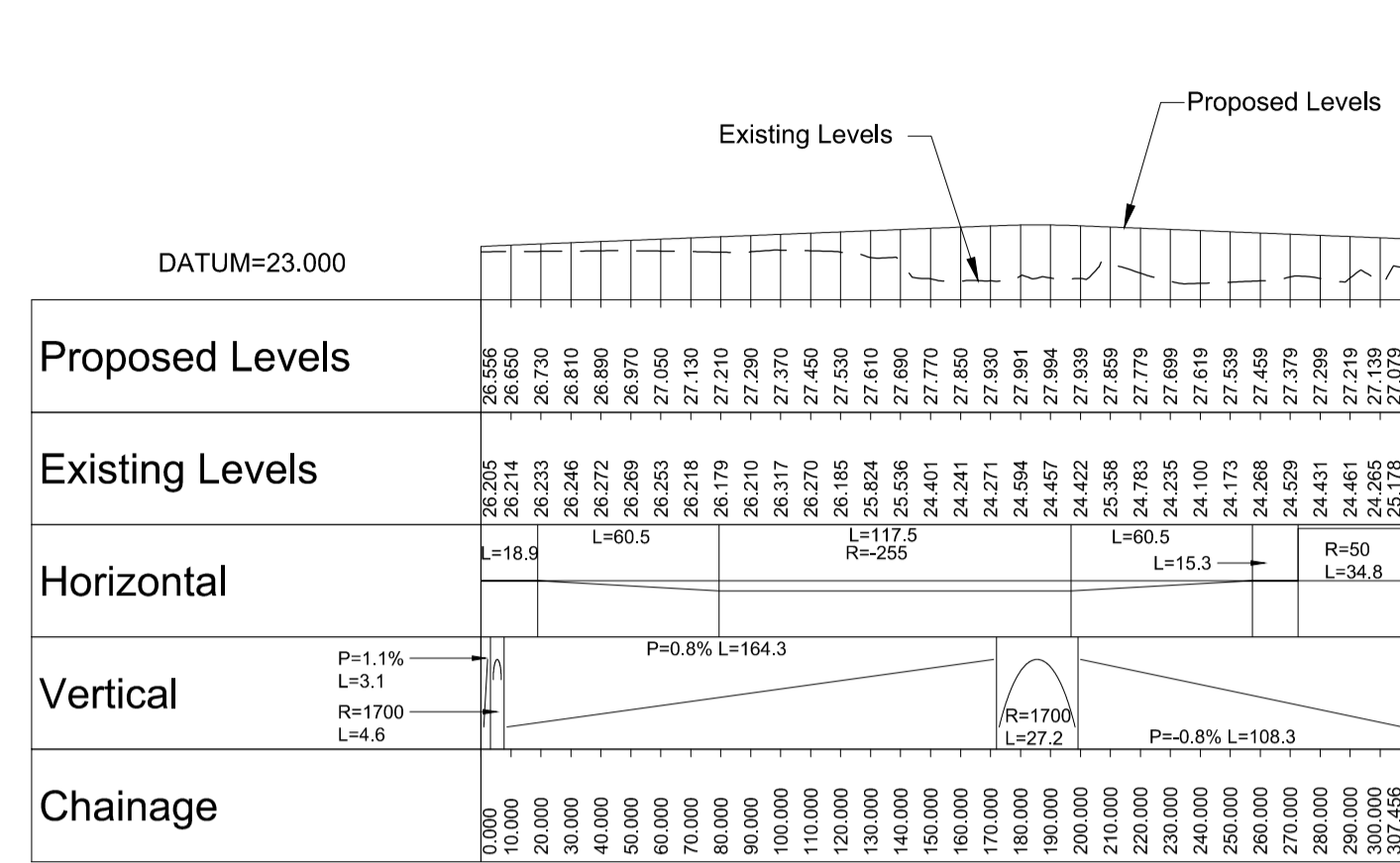
Drawing status
FINAL

Scale
 AS SHOWN @ A1 DO NOT SCALE

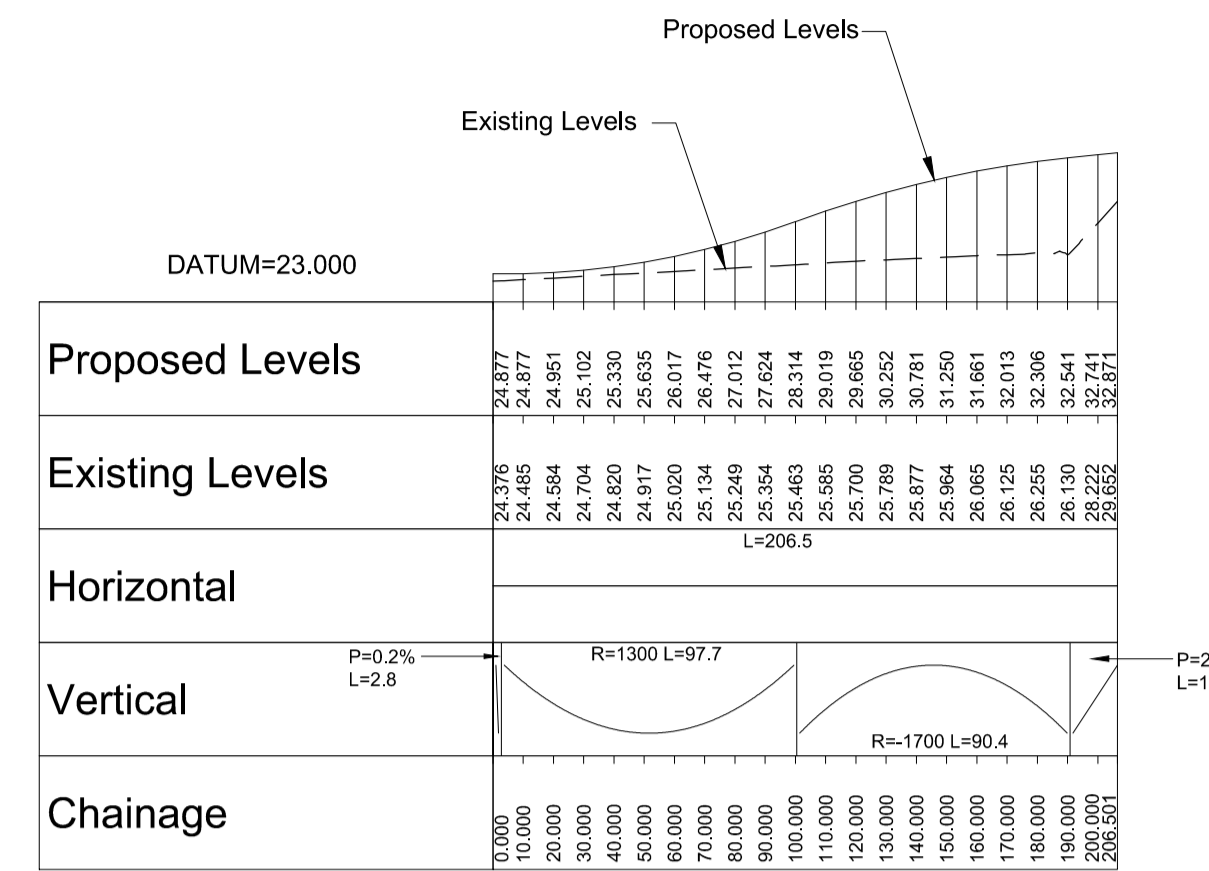
Jacobs No.
 B2103500

Drawing number
FIGURE 3.3m Rev
0

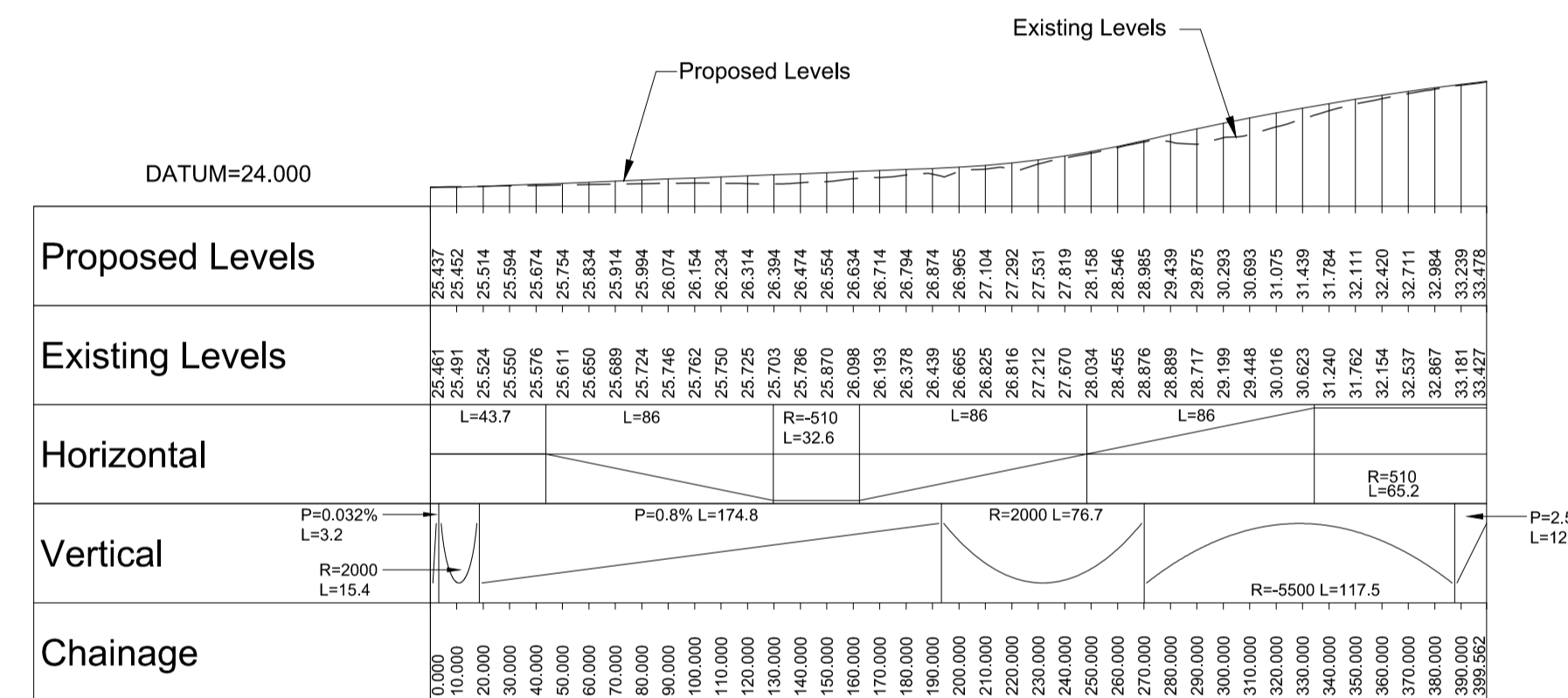
This drawing is not to be used in whole or part other than for the intended purpose and project as defined on this drawing. Refer to the contract for full terms and conditions.



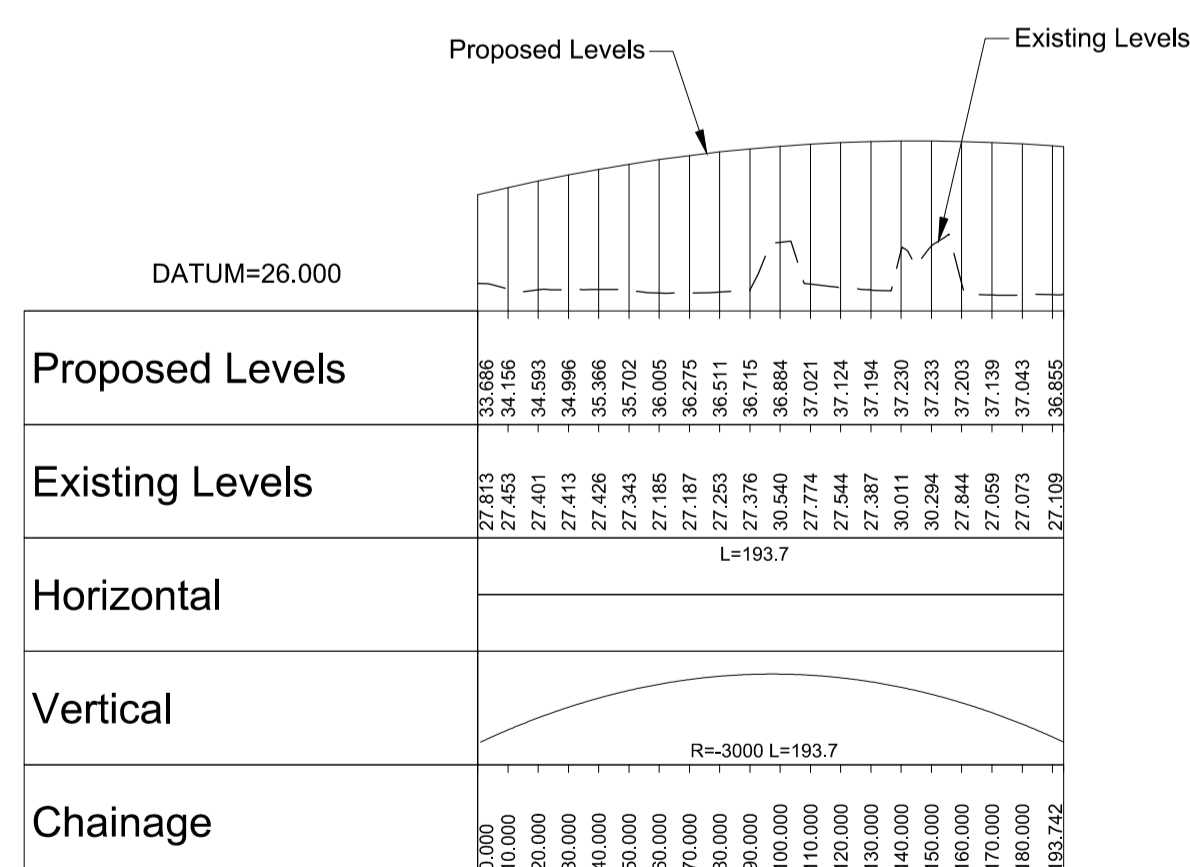
**NAIRN WEST JUNCTION WEST LINK (EXISTING A96)
 LONGITUDINAL SECTION (0 TO 307)**



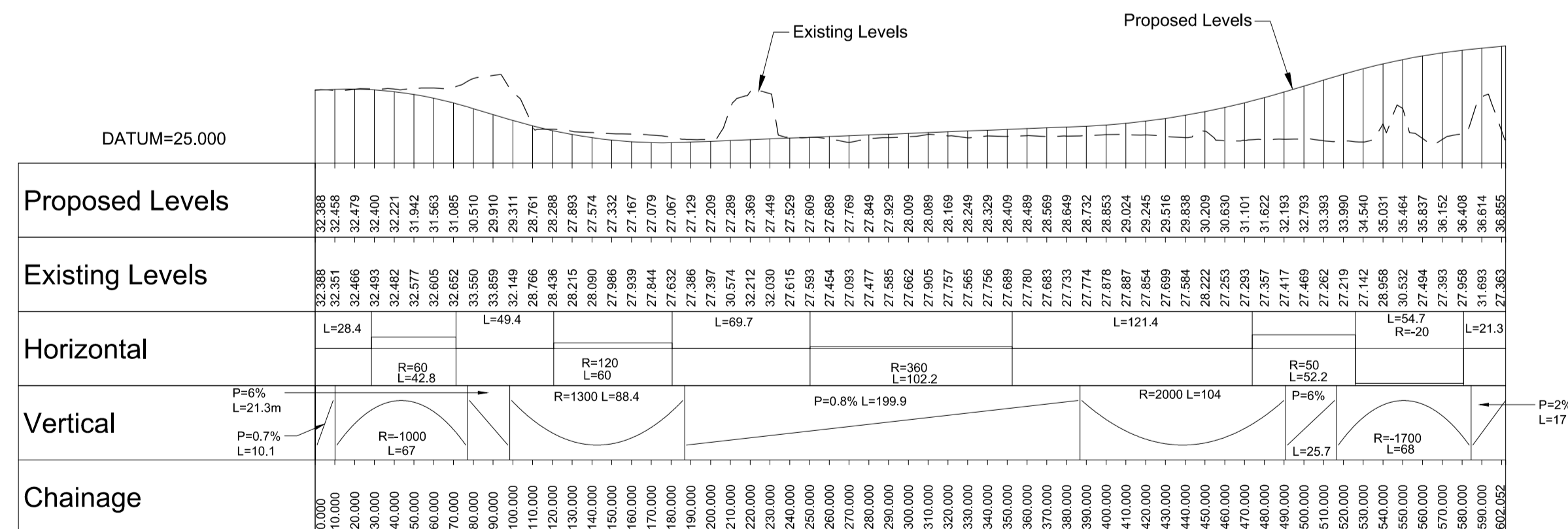
**NAIRN WEST JUNCTION NORTH LINK
 (McDERMOTTS ROAD (U2218))
 LONGITUDINAL SECTION (0 TO 207)**



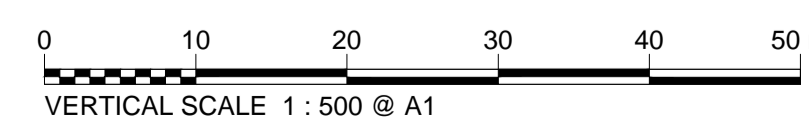
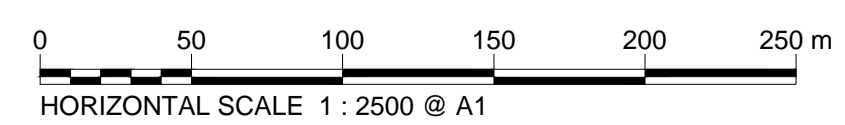
**NAIRN WEST JUNCTION EAST LINK (EXISTING A96)
 LONGITUDINAL SECTION (0 TO 400)**



**NAIRN WEST JUNCTION OVERBRIDGE
 LONGITUDINAL SECTION (0 TO 194)**



**NAIRN WEST JUNCTION NEW COCKHILL ACCESS ROAD
 LONGITUDINAL SECTION (0 TO 602)**



Reproduced by permission of Ordnance Survey on behalf of HMSO.
 © Crown copyright and database right 2016. All rights reserved.
 Ordnance Survey Licence number 100046668.

0	11/11/2016	DMRB Stage 3 Report	LW	RJT	GAH	EHG
Rev	Rev. Date	Purpose of revision	Drawn	Checked	Rev'd	Apprv'd



Drawing title
**DMRB STAGE 3
 SCHEME ASSESSMENT REPORT
 NAIRN WEST JUNCTION PROFILES
 SHEET 3 OF 3**

Drawing status: **FINAL**


Scale: AS SHOWN @ A1 | DO NOT SCALE

Jacobs No.: B2103500

BIM No.:

Drawing number: **FIGURE 3.3n** | Rev: **0**

This drawing is not to be used in whole or part other than for the intended purpose and project as defined on this drawing. Refer to the contract for full terms and conditions.



PLAN
 Scale 1:2500

Notes
 1. All dimensions are in metres unless stated otherwise.

OS Mastermap was obtained in November 2015 and is for illustration purposes only.

0	11/11/2016	DMRB Stage 3 Report	LW	RJT	GAH	EHG
Rev	Rev. Date	Purpose of revision	Drawn	Checked	Rev'd	Apprv'd

JACOBS
 95 Bothwell St, Glasgow, G2 7HX
 Tel: +44(0)141 243 8000 - Fax: +44(0)141 226 3109
 www.jacobs.com



Drawing title
**DMRB STAGE 3
 SCHEME ASSESSMENT REPORT
 NAIRN EAST JUNCTION PLAN
 SHEET 1 OF 3**

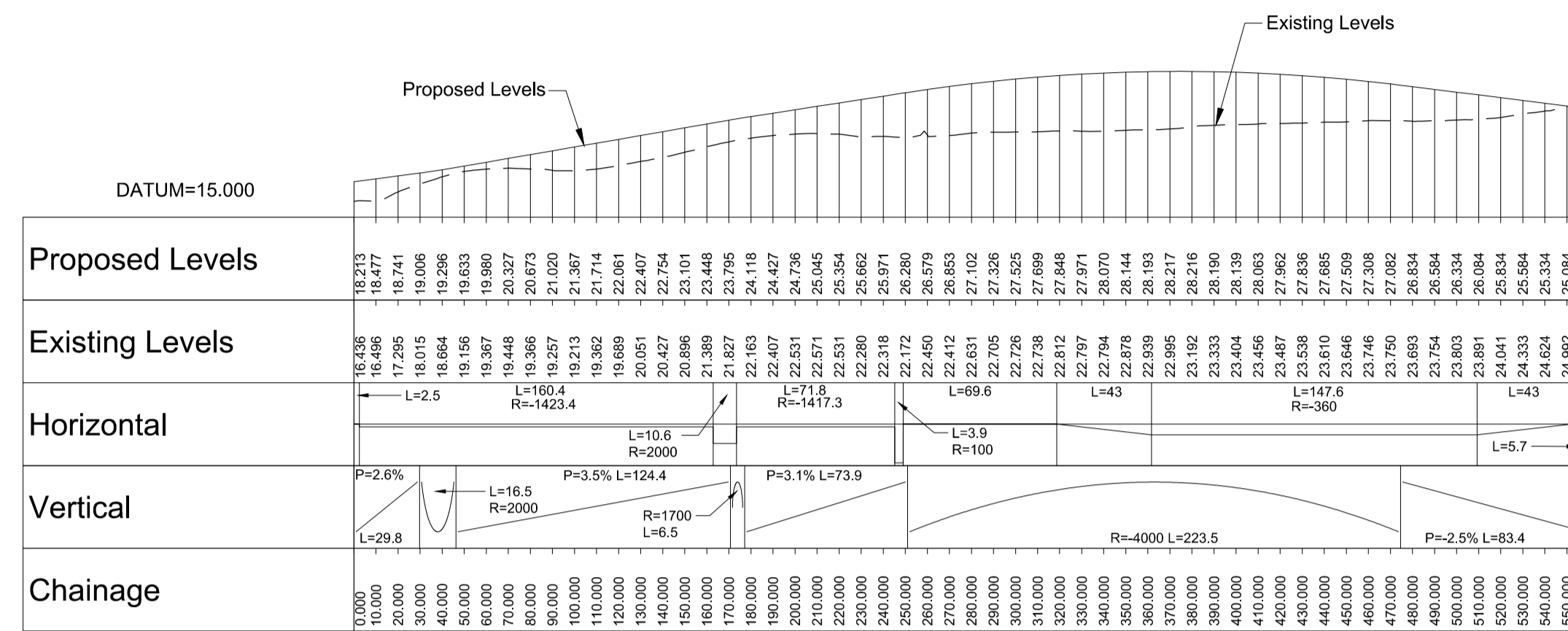
Drawing status	FINAL	
Scale	1:2500 @ A1	DO NOT SCALE
Jacobs No.	B2103500	
BIM No.		

Drawing number	FIGURE 3.3o	Rev	0
----------------	-------------	-----	---

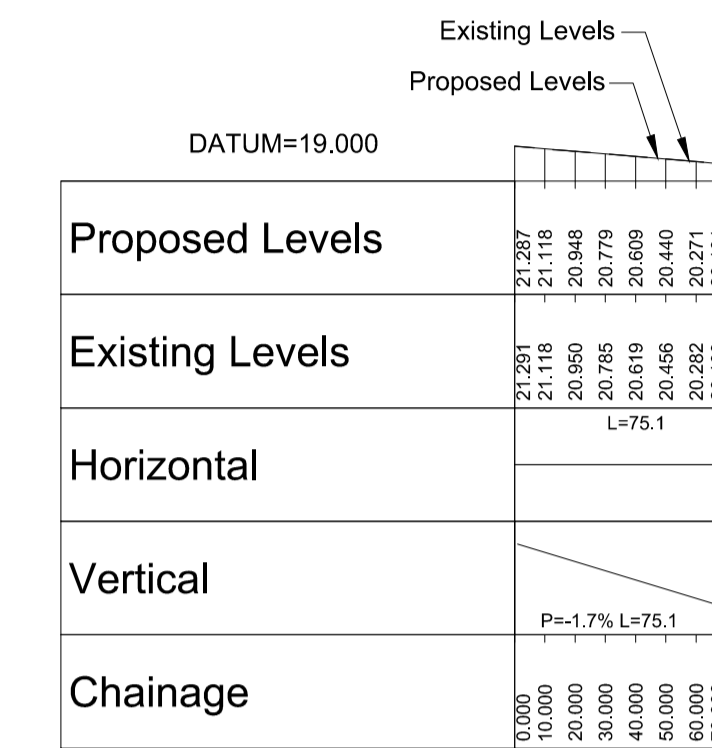
This drawing is not to be used in whole or part other than for the intended purpose and project as defined on this drawing. Refer to the contract for full terms and conditions.

Reproduced by permission of Ordnance Survey on behalf of HMSO.
 © Crown copyright and database right 2016. All rights reserved.
 Ordnance Survey Licence number 100046668.

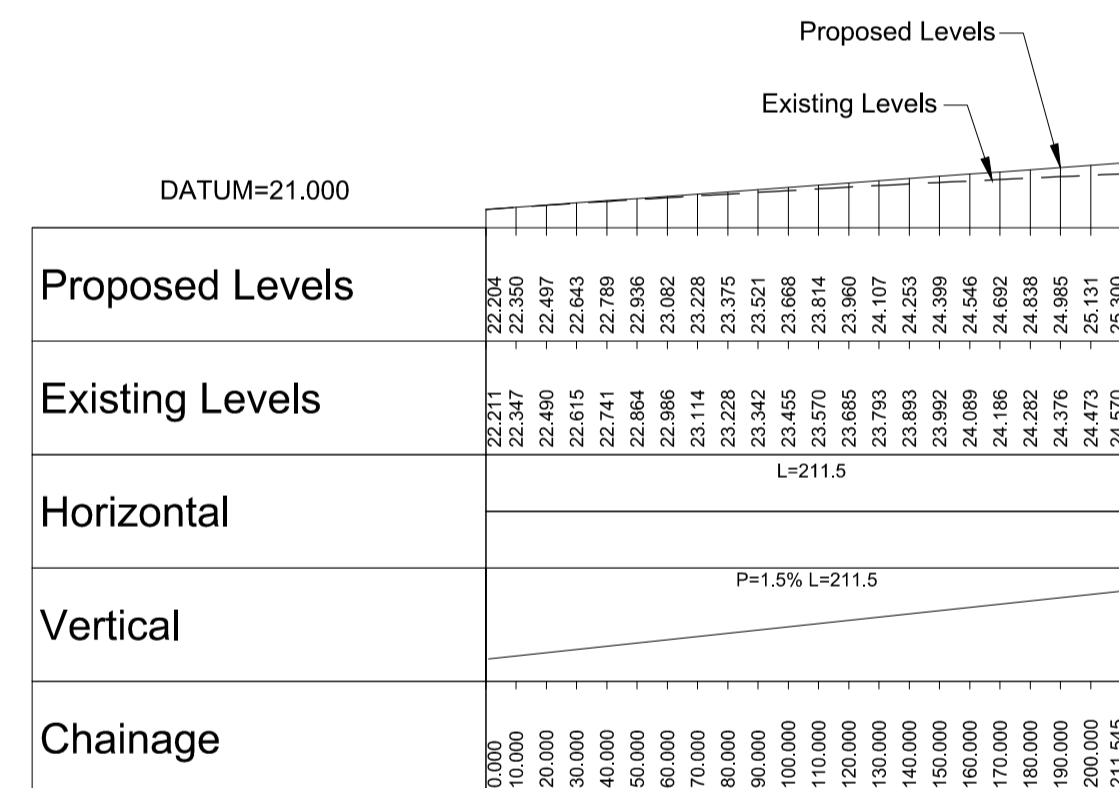
Notes
 1. All dimensions are in metres unless stated otherwise.



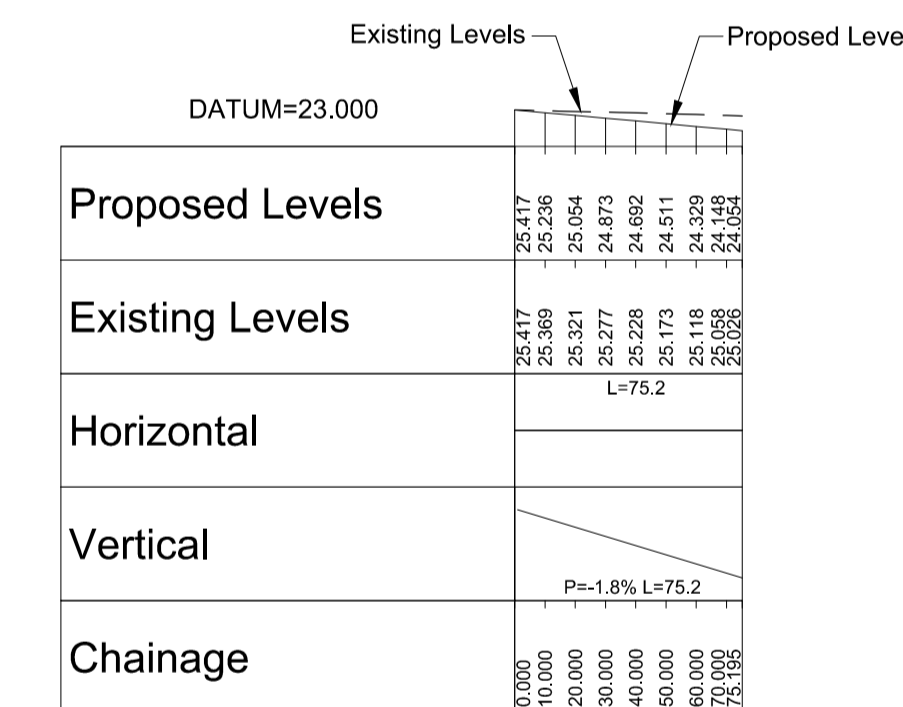
**NAIRN EAST JUNCTION WESTBOUND DIVERGE SLIP ROAD
 LONGITUDINAL SECTION (0 TO 558)**



**NAIRN EAST JUNCTION WEST LINK (EXISTING A96)
 LONGITUDINAL SECTION (0 TO 75)**

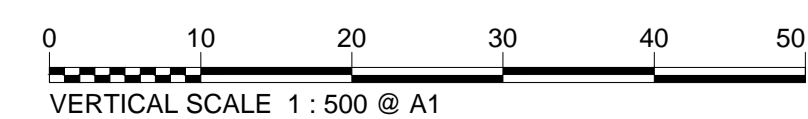
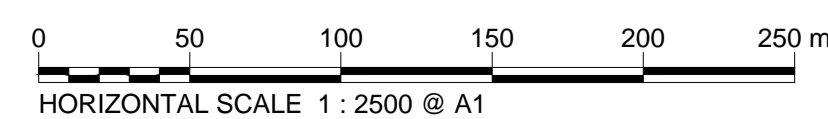


**NAIRN EAST JUNCTION UNDERBRIDGE
 LONGITUDINAL SECTION (0 TO 212)**



**NAIRN EAST JUNCTION EAST LINK (EXISTING A96)
 LONGITUDINAL SECTION (0 TO 75)**

Reproduced by permission of Ordnance Survey on behalf of HMSO.
 © Crown copyright and database right 2016. All rights reserved.
 Ordnance Survey Licence number 100046668.



0	11/11/2016	DMRB Stage 3 Report	LW	RJT	GAH	EHG
Rev	Rev. Date	Purpose of revision	Drawn	Checked	Rev'd	Apprv'd



Client



Project



Drawing title

**DMRB STAGE 3
 SCHEME ASSESSMENT REPORT
 NAIRN EAST JUNCTION PROFILES
 SHEET 3 OF 3**

Drawing status

FINAL

Scale AS SHOWN @ A1 DO NOT SCALE

Jacobs No. B2103500

BIM No.

Drawing number

FIGURE 3.3q Rev **0**

This drawing is not to be used in whole or part other than for the intended purpose and project as defined on this drawing. Refer to the contract for full terms and conditions.