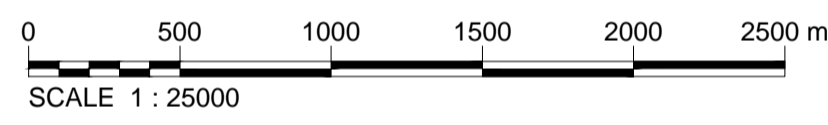


Legend  
— MFTM Model Network

OS mastermap was obtained in March 2014 and is for illustration purposes only.



0	11/11/2016	DMRB Stage 3 Report	LW	RJT	GAH	EHG
Rev	Rev. Date	Purpose of revision	Drawn	Checked	Rev'd	Apprv'd

**JACOBS**  
 95 Bothwell St, Glasgow, G2 7HX  
 Tel: +44(0)141 243 8000 Fax: +44(0)141 226 3109  
 www.jacobs.com



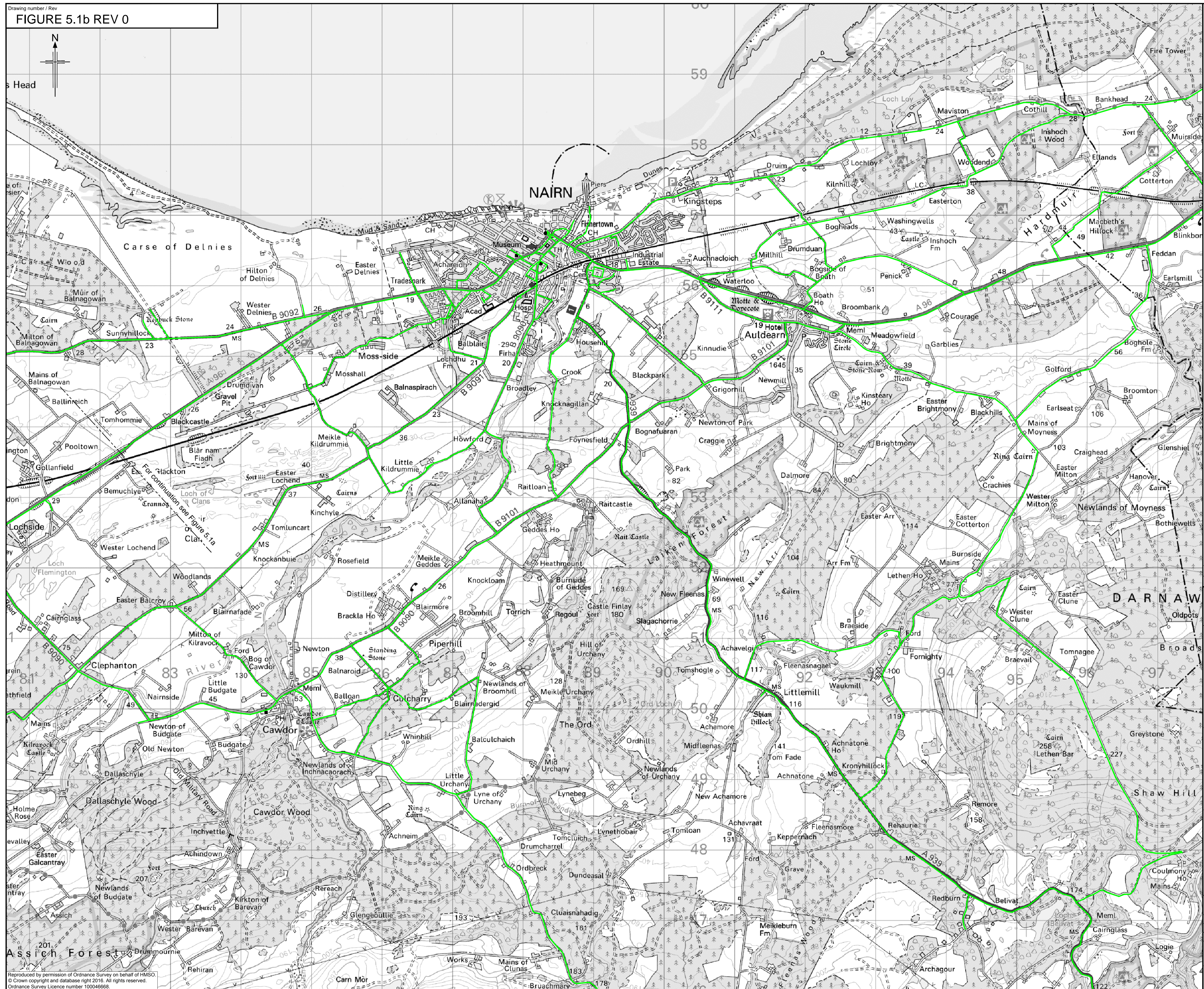
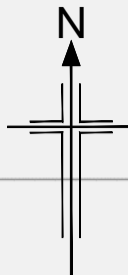
**DMRB STAGE 3  
 SCHEME ASSESSMENT REPORT  
 MFTM MODEL NETWORK  
 SHEET 1 OF 2**

Drawing status	FINAL	
Scale	1:25,000 @ A1	DO NOT SCALE
Jacobs No.	B2103500	
BIM no.		

Drawing number	FIGURE 5.1a	Rev	0
----------------	-------------	-----	---

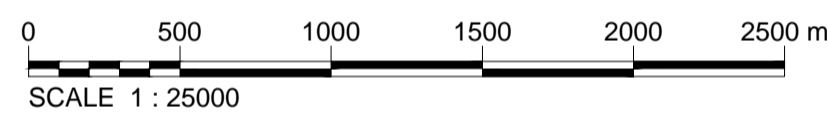
This drawing is not to be used in whole or part other than for the intended purpose and project as defined on this drawing. Refer to the contract for full terms and conditions.

Reproduced by permission of Ordnance Survey on behalf of HMSO.  
 © Crown copyright and database right 2016. All rights reserved.  
 Ordnance Survey Licence number 100046668



Legend  
— MFTM Model Network

OS mastermap was obtained in March 2014 and is for illustration purposes only.



0	11/11/2016	DMRB Stage 3 Report	LW	RJT	GAH	EHG
Rev	Rev. Date	Purpose of revision	Drawn	Checked	Rev'd	Apprv'd

**JACOBS**  
 95 Bothwell St, Glasgow, G2 7HX  
 Tel: +44(0)141 243 8000 Fax: +44(0)141 226 3109  
 www.jacobs.com



**DMRB STAGE 3  
 SCHEME ASSESSMENT REPORT  
 MFTM MODEL NETWORK  
 SHEET 2 OF 2**

Drawing status	FINAL
Scale	1:25,000 @ A1 DO NOT SCALE

Jacobs No.	B2103500
BIM no.	

Drawing number	FIGURE 5.1b
Rev	0

This drawing is not to be used in whole or part other than for the intended purpose and project as defined on this drawing. Refer to the contract for full terms and conditions.

Reproduced by permission of Ordnance Survey on behalf of HMSO.  
 © Crown copyright and database right 2016. All rights reserved.  
 Ordnance Survey Licence number 100046668