

Legend

- Proposed Scheme (as per Draft Orders)
- SUDS (e.g. Basin or Pond)*
- Existing A96
- Railway Lines
- Existing Woodland
- Watercourses
- Waterbodies
- Principal Views
- Avenue of Trees
- Indicative Location of Ridges
- Visual Edge
- Braided Esker
- Overhead Lines & Pylons
- Gardens and Designed Landscape (GDL)

Topography

- Below 0m
- 0 - 20m
- 20 - 40m
- 40 - 60m
- 60 - 80m
- 80 - 100m
- 100 - 120m
- 120 - 140m
- 140 - 160m
- 160 - 173m

* Actual shape of pond/basin will be subject to detailed design

Rev.	Rev. Date	Purpose of revision	Orig/Dwn	Checkd	Rev'd	Apprv'd
0	NOV 2016	ES Publication	SHF/JJC	LR	KS	ENG

JACOBS
 55 Bedford Street, Glasgow, G2 7NK, UK
 Tel: +44(0)141 243 8000 Fax: +44(0)141 226 3109
 www.jacobs.com

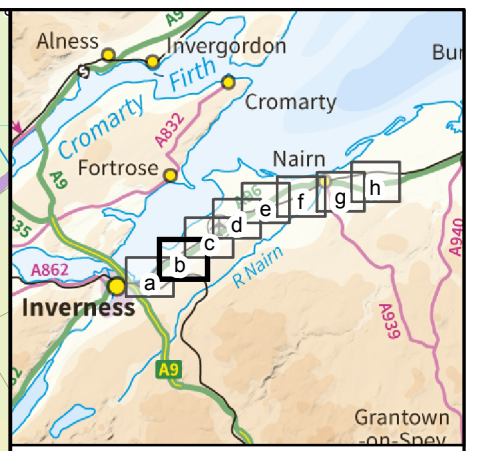
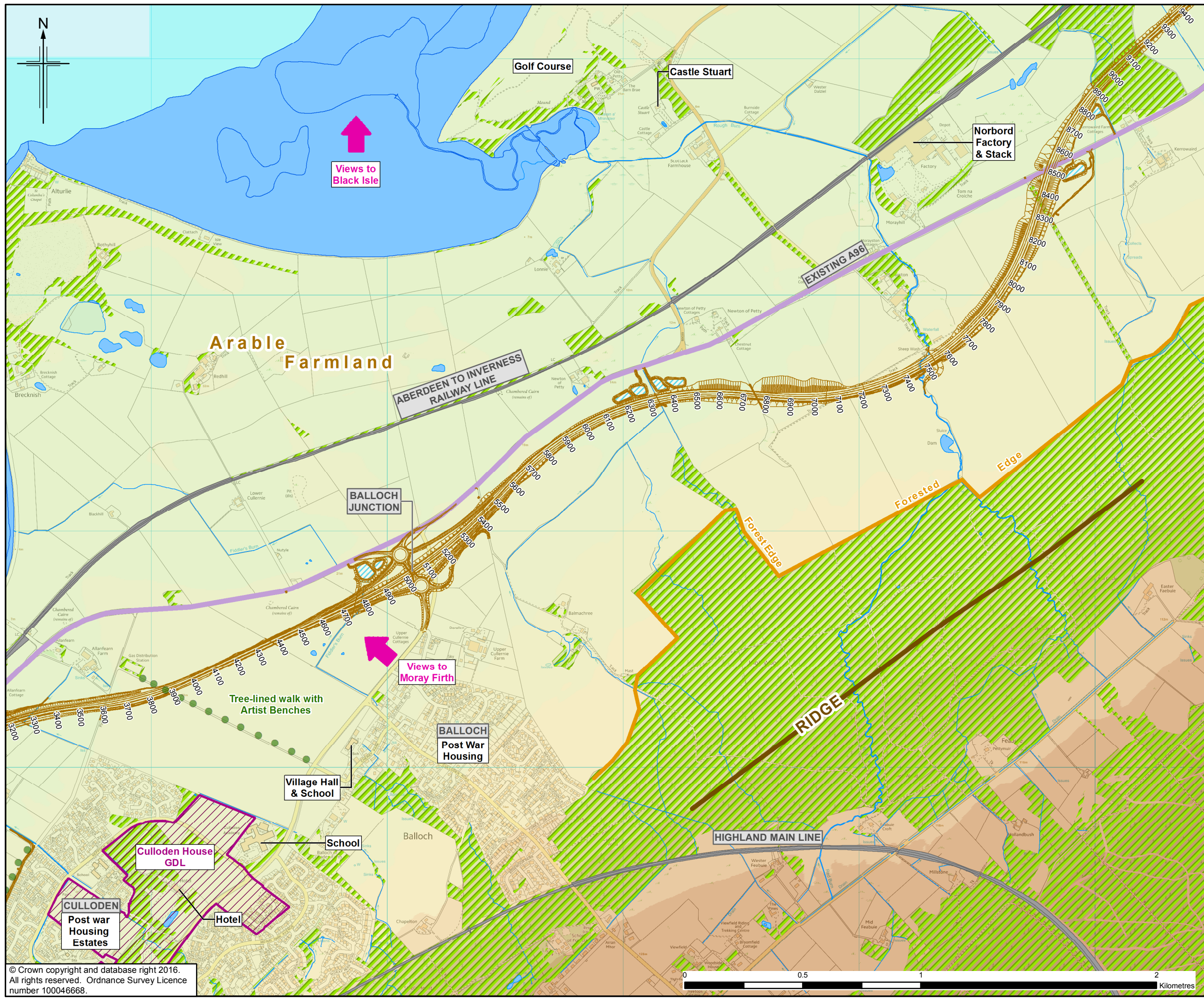
Client: **TRANSPORT SCOTLAND**
 COMHDAIL ALBA

Project: **A96 DUALLING**
 INVERNESS TO NAIRN
 (incl. Nairn Bypass)

Drawing title: **Figure 9.3a Environmental Statement Landscape Features**

Drawing Status	FINAL		Sheet 1 of 8
Scale	1:15,000 @ A3	DO NOT SCALE	
Jacobs No.	B2103500		
BIM No.			
Drawing number	B2103500/EN/EIA/DR/903a	Rev	0





- Legend**
- Proposed Scheme (as per Draft Orders)
 - SUDS (e.g. Basin or Pond)*
 - Existing A96
 - Railway Lines
 - Existing Woodland
 - Watercourses
 - Waterbodies
 - Principal Views
 - Avenue of Trees
 - Indicative Location of Ridges
 - Visual Edge
 - Braided Esker
 - Overhead Lines & Pylons
 - Gardens and Designed Landscape (GDL)
- Topography**
- Below 0m
 - 0 - 20m
 - 20 - 40m
 - 40 - 60m
 - 60 - 80m
 - 80 - 100m
 - 100 - 120m
 - 120 - 140m
 - 140 - 160m
 - 160 - 173m
- * Actual shape of pond/basin will be subject to detailed design

0	NOV 2016	ES Publication	SHF/JJC	LR	KS	ENG
Rev.	Rev. Date	Purpose of revision	Ong/Dwn	Checkd	Rev'd	Apprv'd

JACOBS
 66 Balmuir Street, Glasgow, G2 7NK, UK
 Tel: +44(0)141 243 8000 Fax: +44(0)141 228 3109
 www.jacobs.com

Client

 TRANSPORT SCOTLAND
 COMH-DHAIL ALBA

Project

A96
 DUALLING
 INVERNESS TO NAIRN
 (incl. Nairn Bypass)

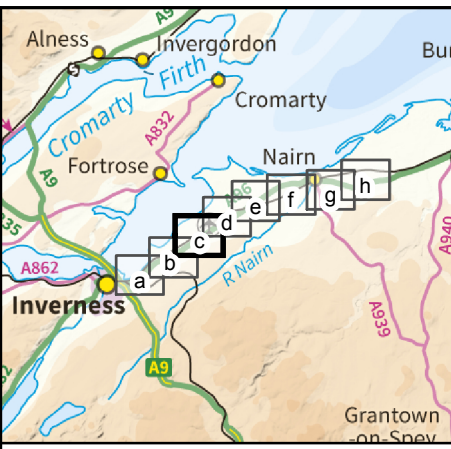
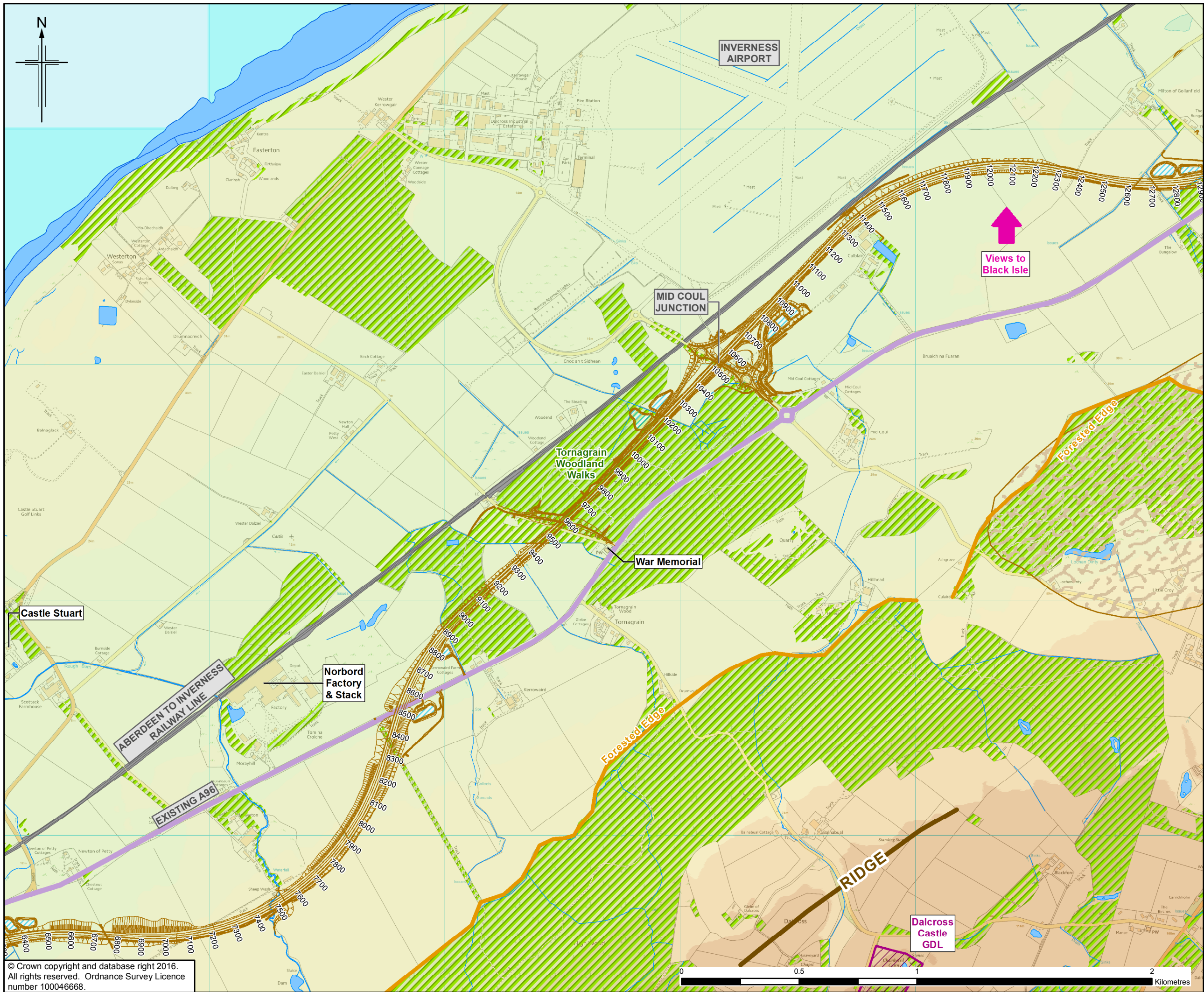
Drawing title
Figure 9.3b
Environmental Statement
Landscape Features

Sheet 2 of 8

Drawing Status	FINAL
Scale	1:15,000 @ A3 DO NOT SCALE
Jacobs No.	B2103500
BIM No.	
Drawing number	B2103500/EN/EIA/DR/903b Rev 0

This drawing is not to be used in whole or part other than for the intended purpose and project as defined on this drawing. Refer to the contract for full terms and conditions.

© Crown copyright and database right 2016.
 All rights reserved. Ordnance Survey Licence number 100046668.



- Legend**
- Proposed Scheme (as per Draft Orders)
 - SUDS (e.g. Basin or Pond)*
 - Existing A96
 - Railway Lines
 - Existing Woodland
 - Watercourses
 - Waterbodies
 - Principal Views
 - Avenue of Trees
 - Indicative Location of Ridges
 - Visual Edge
 - Braided Esker
 - Overhead Lines & Pylons
 - Gardens and Designed Landscape (GDL)
- Topography**
- Below 0m
 - 0 - 20m
 - 20 - 40m
 - 40 - 60m
 - 60 - 80m
 - 80 - 100m
 - 100 - 120m
 - 120 - 140m
 - 140 - 160m
 - 160 - 173m

* Actual shape of pond/basin will be subject to detailed design

Rev.	Rev. Date	ES Publication	SHF/JC	LR	KS	ENG
0	NOV 2016					

JACOBS
 55 Bedford Street, Glasgow, G2 7NK, UK
 Tel: +44(0)141 243 8000 Fax: +44(0)141 226 3109
 www.jacobs.com

Client

 TRANSPORT SCOTLAND
 COMH-DHAIL ALBA

Project

A96
 DUALLING
 INVERNESS TO NAIRN
 (incl. Nairn Bypass)

Drawing title
Figure 9.3c
Environmental Statement
Landscape Features

Sheet 3 of 8

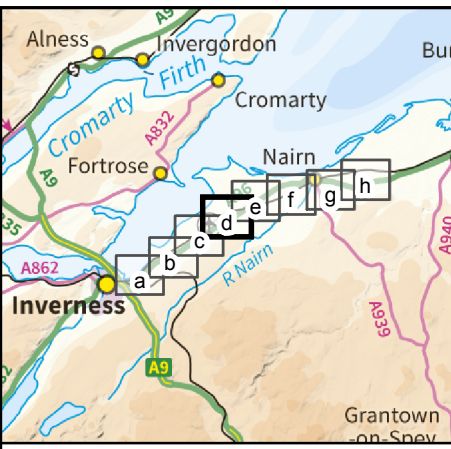
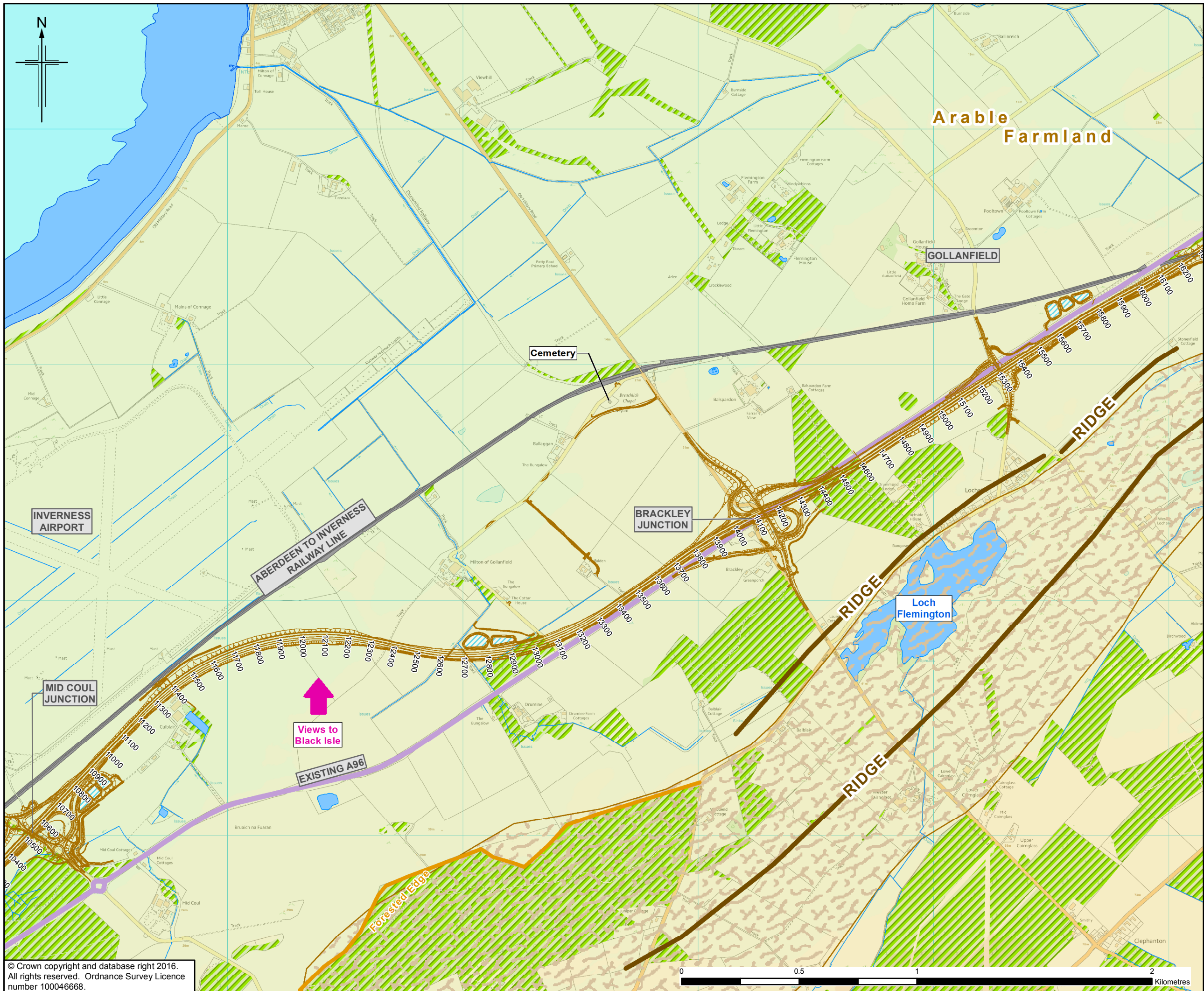
Drawing Status	FINAL	
Scale	1:15,000 @ A3	DO NOT SCALE
Jacobs No.	B2103500	
BIM No.		

Drawing number	B2103500/EN/EIA/DR/903c	Rev 0
----------------	-------------------------	-------

This drawing is not to be used in whole or part other than for the intended purpose and project as defined on this drawing. Refer to the contract for full terms and conditions.

© Crown copyright and database right 2016.
 All rights reserved. Ordnance Survey Licence number 100046668.





- Legend**
- Proposed Scheme (as per Draft Orders)
 - SUDS (e.g. Basin or Pond)*
 - Existing A96
 - Railway Lines
 - Existing Woodland
 - Watercourses
 - Waterbodies
 - Principal Views
 - Avenue of Trees
 - Indicative Location of Ridges
 - Visual Edge
 - Braided Esker
 - Overhead Lines & Pylons
 - Gardens and Designed Landscape (GDL)
- Topography**
- Below 0m
 - 0 - 20m
 - 20 - 40m
 - 40 - 60m
 - 60 - 80m
 - 80 - 100m
 - 100 - 120m
 - 120 - 140m
 - 140 - 160m
 - 160 - 173m

* Actual shape of pond/basin will be subject to detailed design

0	NOV 2016	ES Publication	SHF/JJC	LR	KS	ENG
Rev.	Rev. Date	Purpose of revision	Ong/Dwn	Checkd	Rev'd	Apprv'd

JACOBS
 55 Belford Street, Glasgow, G2 7NK, UK
 Tel: +44(0)141 243 8000 Fax: +44(0)141 226 3109
 www.jacobs.com

Client

 TRANSPORT SCOTLAND
 COMH-DHAIL ALBA

Project

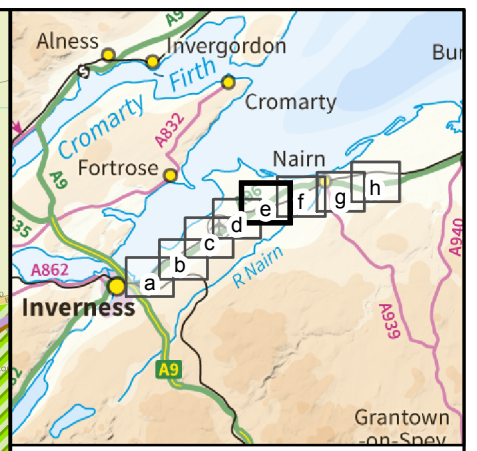
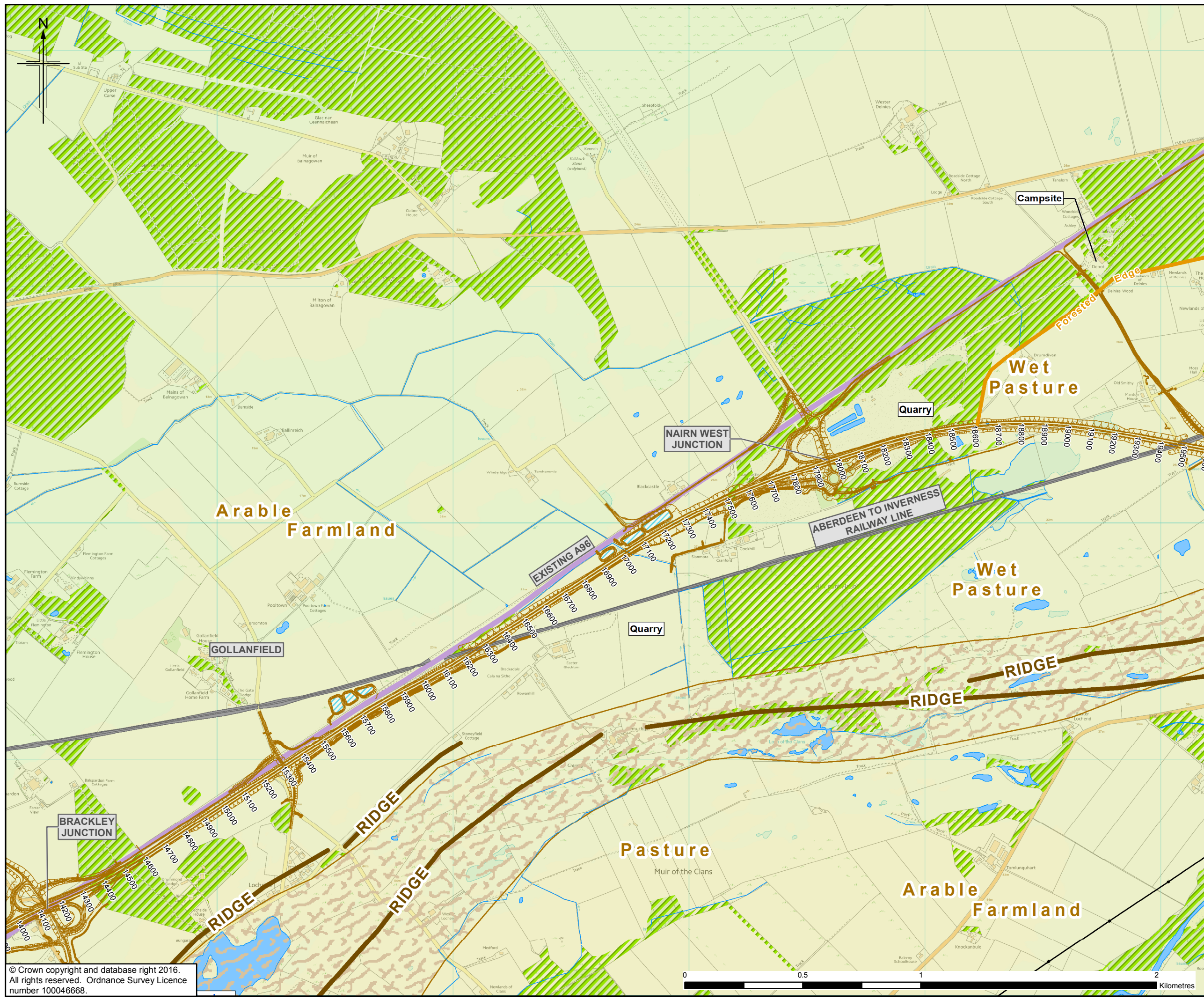
A96
 DUALLING
 INVERNESS TO NAIRN
 (incl. Nairn Bypass)

Drawing title
Figure 9.3d
Environmental Statement
Landscape Features

Sheet 4 of 8

Drawing Status	FINAL	
Scale	1:15,000 @ A3	DO NOT SCALE
Jacobs No.	B2103500	
BIM No.		
Drawing number	B2103500/EN/EIA/DR/903d	Rev 0

This drawing is not to be used in whole or part other than for the intended purpose and project as defined on this drawing. Refer to the contract for full terms and conditions.



- Legend**
- Proposed Scheme (as per Draft Orders)
 - SUDS (e.g. Basin or Pond)*
 - Existing A96
 - Railway Lines
 - Existing Woodland
 - Watercourses
 - Waterbodies
 - Principal Views
 - Avenue of Trees
 - Indicative Location of Ridges
 - Visual Edge
 - Braided Esker
 - Overhead Lines & Pylons
 - Gardens and Designed Landscape (GDL)
- Topography**
- Below 0m
 - 0 - 20m
 - 20 - 40m
 - 40 - 60m
 - 60 - 80m
 - 80 - 100m
 - 100 - 120m
 - 120 - 140m
 - 140 - 160m
 - 160 - 173m

* Actual shape of pond/basin will be subject to detailed design

Rev.	Rev. Date	Purpose of revision	Orig/Dwn	Checkd	Rev'd	Apprv'd
0	NOV 2016	ES Publication	SHF/JJC	LR	KS	ENG

JACOBS
 55 Belford Street, Glasgow, G2 7TK, UK
 Tel: +44(0)141 243 8000 Fax: +44(0)141 228 3109
 www.jacobs.com

Client

 TRANSPORT SCOTLAND
 COMHDAIL ALBA

Project

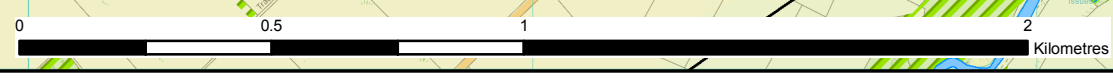
A96
 DUALLING
 INVERNESS TO NAIRN
 (incl. Nairn Bypass)

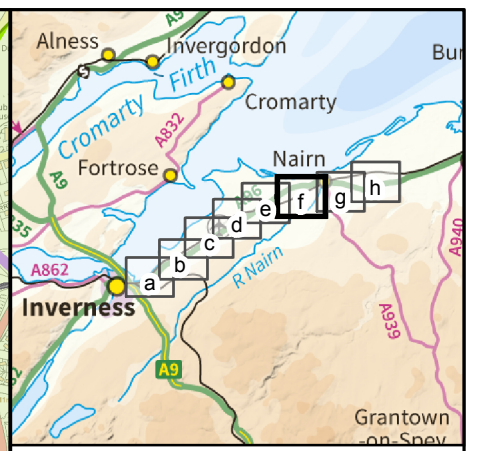
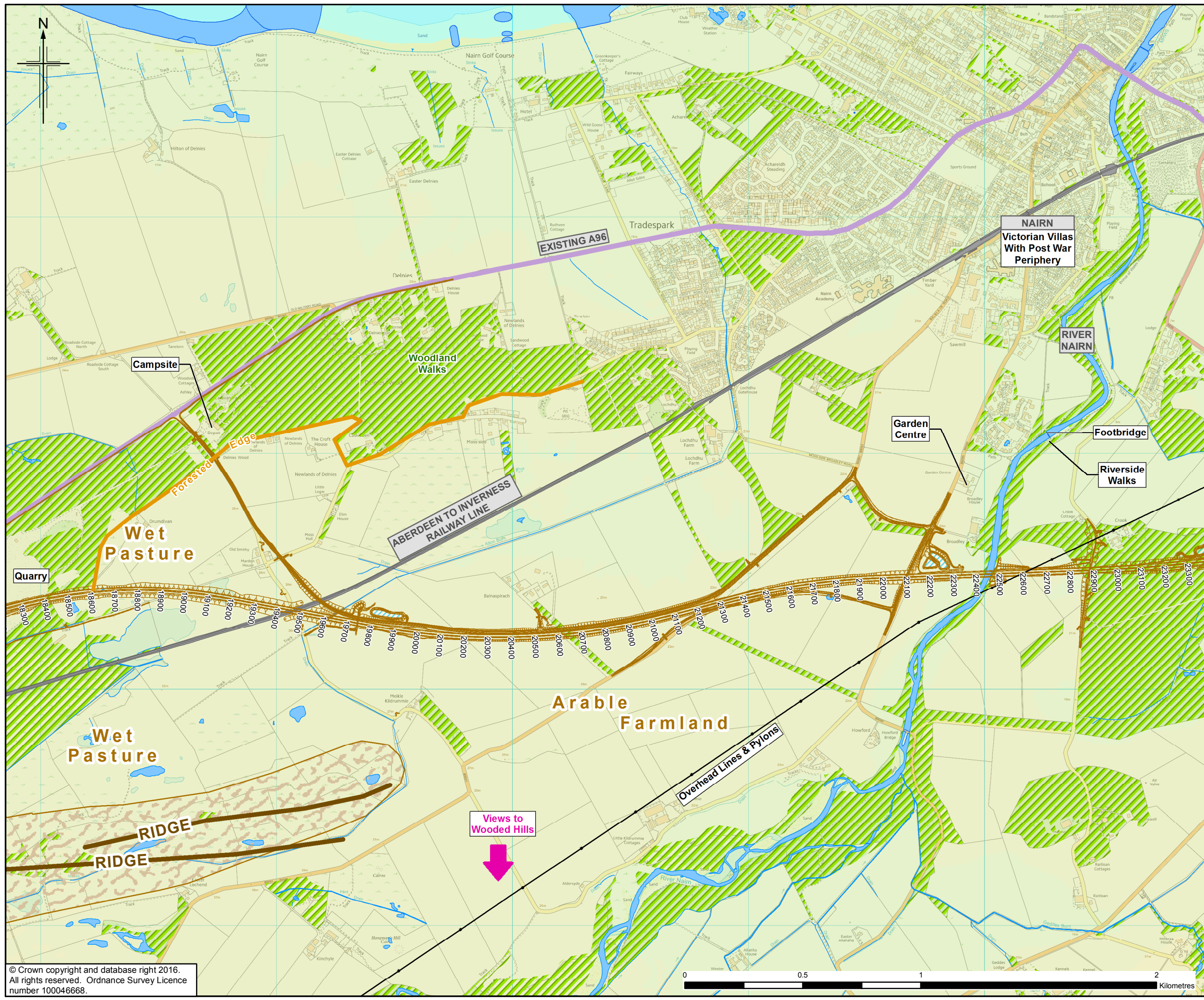
Drawing title
Figure 9.3e
Environmental Statement
Landscape Features

Sheet 5 of 8

Drawing Status	FINAL	
Scale	1:15,000 @ A3	DO NOT SCALE
Jacobs No.	B2103500	
BIM No.		
Drawing number	B2103500/EN/EIA/DR/903e	Rev 0

This drawing is not to be used in whole or part other than for the intended purpose and project as defined on this drawing. Refer to the contract for full terms and conditions.





- Legend**
- Proposed Scheme (as per Draft Orders)
 - SUDS (e.g. Basin or Pond)*
 - Existing A96
 - Railway Lines
 - Existing Woodland
 - Watercourses
 - Waterbodies
 - Principal Views
 - Avenue of Trees
 - Indicative Location of Ridges
 - Visual Edge
 - Braided Esker
 - Overhead Lines & Pylons
 - Gardens and Designed Landscape (GDL)
- Topography**
- Below 0m
 - 0 - 20m
 - 20 - 40m
 - 40 - 60m
 - 60 - 80m
 - 80 - 100m
 - 100 - 120m
 - 120 - 140m
 - 140 - 160m
 - 160 - 173m

* Actual shape of pond/basin will be subject to detailed design

Rev.	Rev. Date	ES Publication	SHF/JJC	LR	KS	ENG
0	NOV 2016					

JACOBS
 55 Bedford Street, Glasgow, G2 7NK, UK
 Tel: +44(0)141 243 8000 Fax: +44(0)141 226 3109
 www.jacobs.com



A96 DUALLING
 INVERNESS TO NAIRN
 (incl. Nairn Bypass)

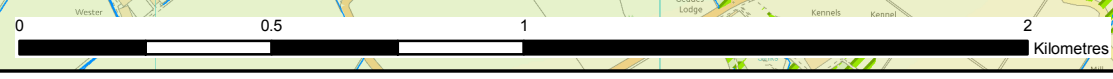
Figure 9.3f
Environmental Statement
Landscape Features

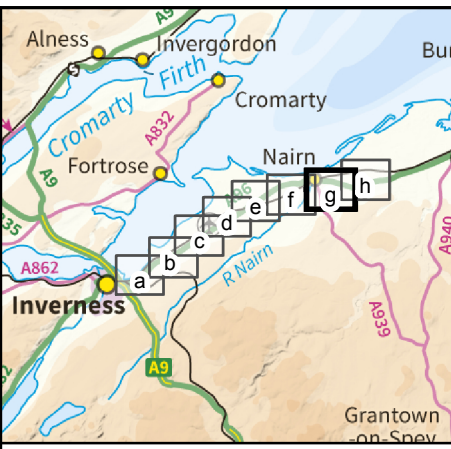
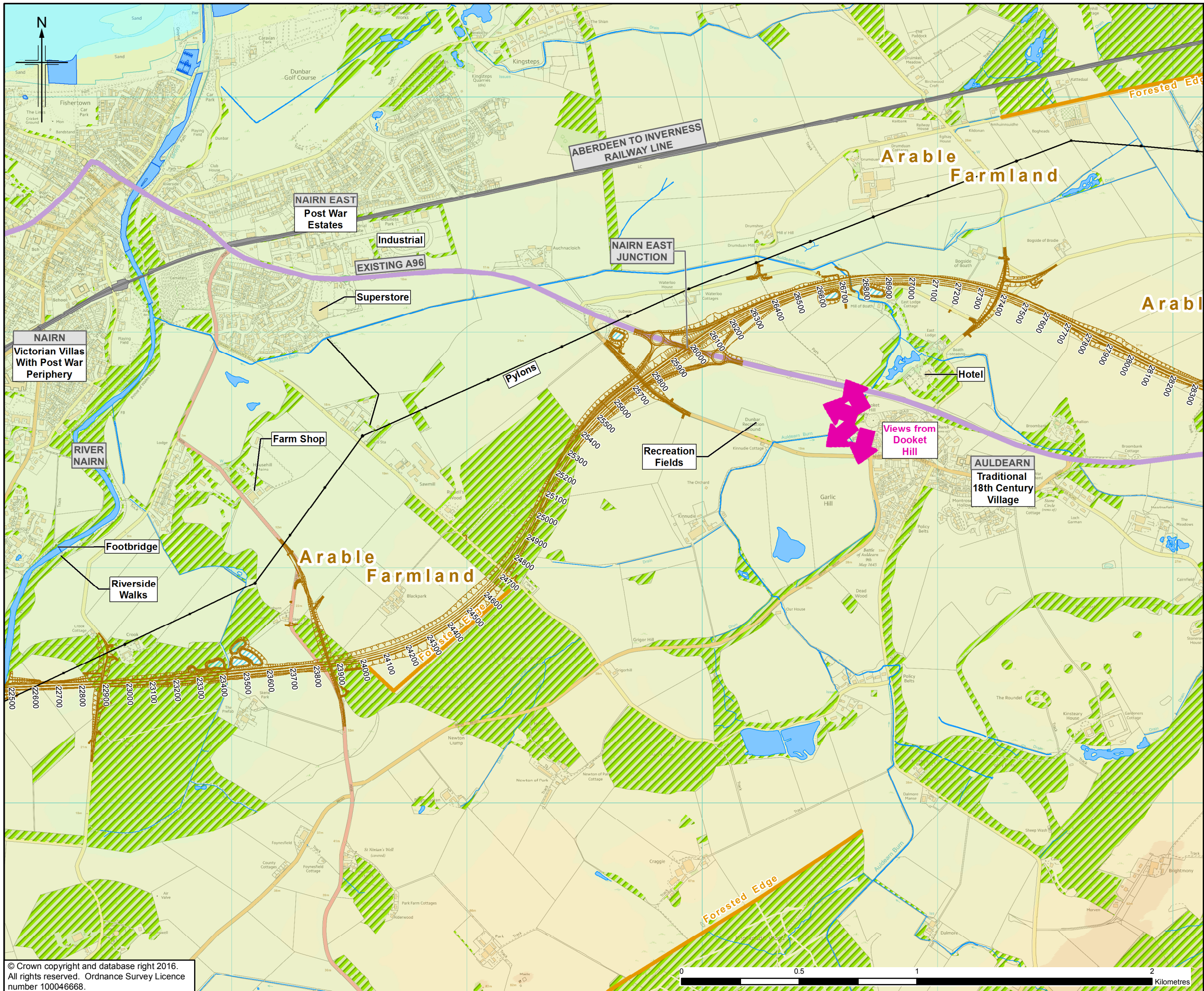
Sheet 6 of 8

Drawing Status	FINAL
Scale	1:15,000 @ A3 DO NOT SCALE
Jacobs No.	B2103500
BIM No.	
Drawing number	B2103500/EN/EIA/DR/903f
Rev	0

This drawing is not to be used in whole or part other than for the intended purpose and project as defined on this drawing. Refer to the contract for full terms and conditions.

© Crown copyright and database right 2016.
 All rights reserved. Ordnance Survey Licence number 100046668.





- Legend**
- Proposed Scheme (as per Draft Orders)
 - SUDS (e.g. Basin or Pond)*
 - Existing A96
 - Railway Lines
 - Existing Woodland
 - Watercourses
 - Waterbodies
 - Principal Views
 - Avenue of Trees
 - Indicative Location of Ridges
 - Visual Edge
 - Braided Esker
 - Overhead Lines & Pylons
 - Gardens and Designed Landscape (GDL)
- Topography**
- Below 0m
 - 0 - 20m
 - 20 - 40m
 - 40 - 60m
 - 60 - 80m
 - 80 - 100m
 - 100 - 120m
 - 120 - 140m
 - 140 - 160m
 - 160 - 173m

* Actual shape of pond/basin will be subject to detailed design

Rev.	Rev. Date	Purpose of revision	Orig/Dwn	Checked	Rev'd	Apprv'd
0	NOV 2016	ES Publication	SHF/JUC	LR	KS	ENG

JACOBS
 55 Bedford Street, Glasgow, G2 7NK, UK
 Tel: +44(0)141 243 8000 Fax: +44(0)141 228 3109
 www.jacobs.com

Client


 TRANSPORT SCOTLAND
 COMH-DHAIL ALBA

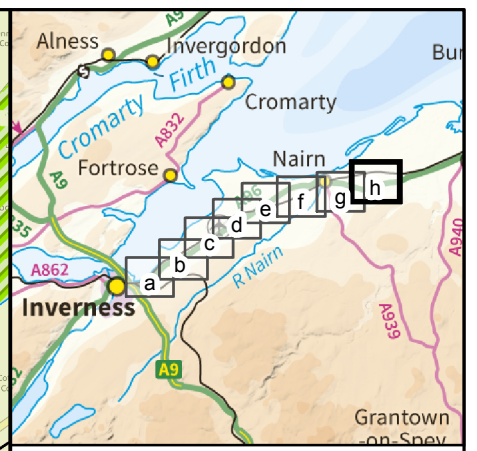
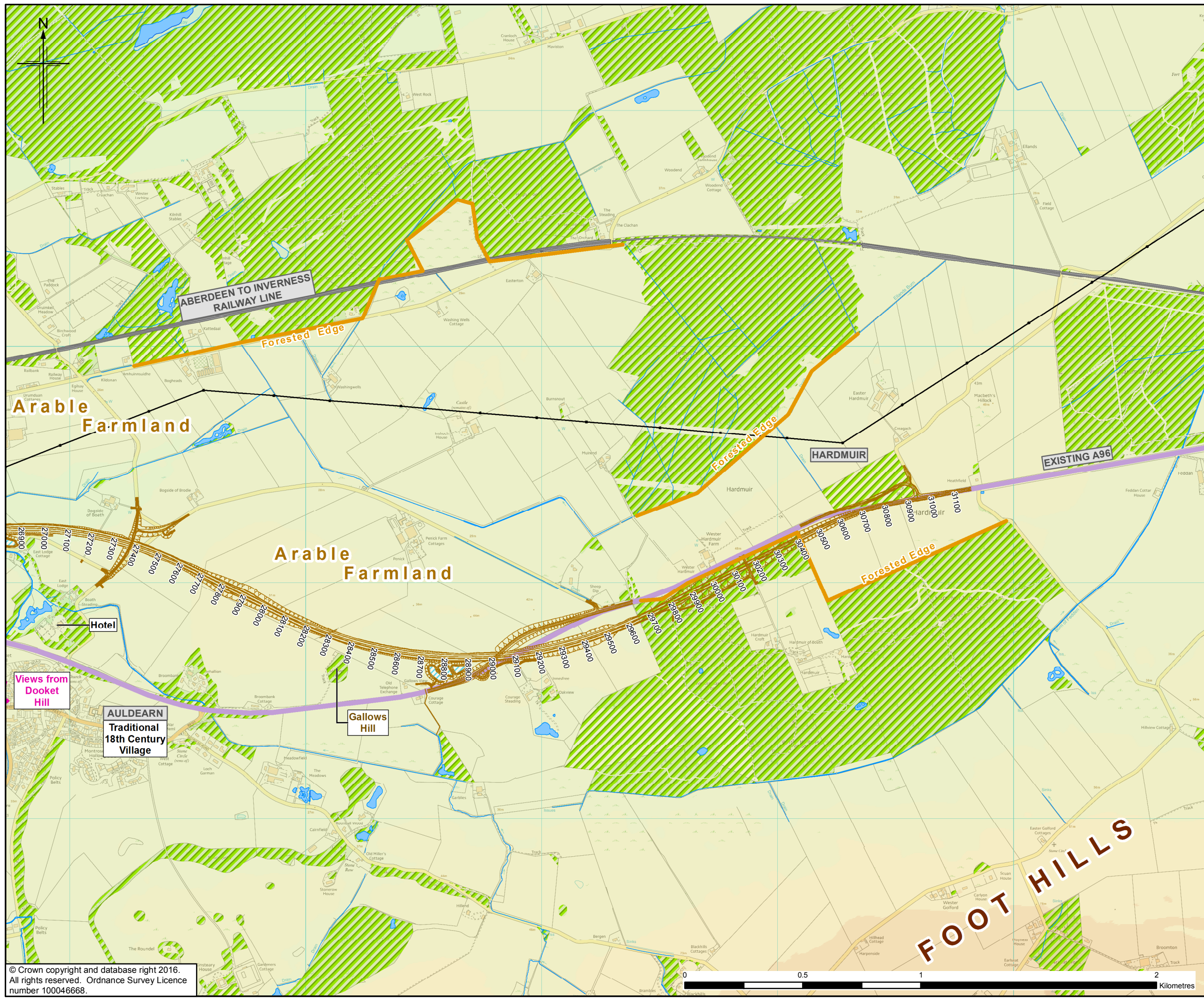
Project

A96
 DUALLING
 INVERNESS TO NAIRN
 (incl. Nairn Bypass)

Drawing title
Figure 9.3g
Environmental Statement
Landscape Features

Drawing Status	FINAL		Sheet 7 of 8
Scale	1:15,000	@ A3	DO NOT SCALE
Jacobs No.	B2103500		
BIM No.			
Drawing number	B2103500/EN/EIA/DR/903g		Rev 0





Legend

- Proposed Scheme (as per Draft Orders)
- SUDS (e.g. Basin or Pond)*
- Existing A96
- Railway Lines
- Existing Woodland
- Watercourses
- Waterbodies
- Principal Views
- Avenue of Trees
- Indicative Location of Ridges
- Visual Edge
- Braided Esker
- Overhead Lines & Pylons
- Gardens and Designed Landscape (GDL)

Topography

- Below 0m
- 0 - 20m
- 20 - 40m
- 40 - 60m
- 60 - 80m
- 80 - 100m
- 100 - 120m
- 120 - 140m
- 140 - 160m
- 160 - 173m

* Actual shape of pond/basin will be subject to detailed design

0	NOV 2016	ES Publication	SHF/JUC	LR	KS	ENG
Rev.	Rev. Date	Purpose of revision	Ong/Dwn	Checkd	Rev'd	Apprv'd

JACOBS
 55 Belford Street, Glasgow, G2 7NK, UK
 Tel: +44(0)141 243 8000 Fax: +44(0)141 226 3109
 www.jacobs.com

Client

 TRANSPORT SCOTLAND
 COMH-DHAIL ALBA

Project

A96
 DUALLING
 INVERNESS TO NAIRN
 (incl. Nairn Bypass)

Drawing title
Figure 9.3h
Environmental Statement
Landscape Features

Drawing Status	FINAL		Sheet 8 of 8
Scale	1:15,000	@ A3	DO NOT SCALE
Jacobs No.	B2103500		
BIM No.			
Drawing number	B2103500/EN/EIA/DR/903h	Rev	0