

Legend

- Proposed Scheme (as per Draft Orders)
- SUDS Detention Basin/Pond ** (Green = Basin / Blue = Detention Pond)
- Existing Vegetation / Approximate area of Existing Vegetation to be Retained
- Managed area
- Existing Contours (5m Intervals)
- Cross Section Locations *

Landscape and Ecological Mitigation Proposals

- Landscape Planting Proposals
- Ecological Planting Proposals
- Ecological and Landscape Planting Proposals
- Coniferous Woodland
- Deciduous Woodland
- Mixed Woodland
- Riparian Woodland
- Scrub Woodland
- Feathered Tree Planting
- Heavy Standard Deciduous Trees
- Hedgerow
- Hedgerow with Trees
- Species Rich Grassland
- Wet Grassland Mix
- Verge Grass
- Landscape Earthworks
- Bat Box Provision with number
- Proposed Noise Mitigation
- Dry Mammal Underpass
- Culvert / Bridge with provision for mammal crossing (see individual labels)
- Mammal Fencing
- Hibernacula Locations

* See Figure 9.6 for Cross Sections
 ** Actual shape of pond/basin will be subject to detailed design

Rev	Rev. Date	Purpose of revision	Drawn	Checked	Rev'd	Apprv'd
0	NOV 2016	ES Publication	SHF	IL	KS	EHG

JACOBS
 95 Bothwell St, Glasgow, G2 7HX
 Tel: +44(0)141 243 8300 Fax: +44(0)141 226 3109
 www.jacobs.com

Client

Project

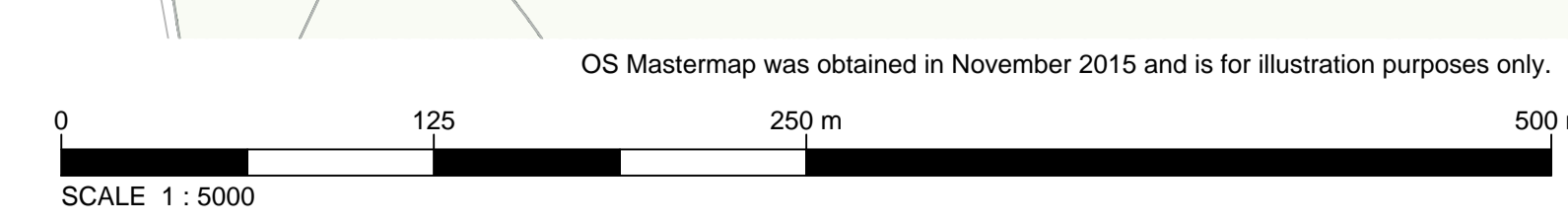
Drawing title
Figure 9.51
 Environmental Statement
 Landscape and Ecological
 Mitigation
 Sheet 12 of 21

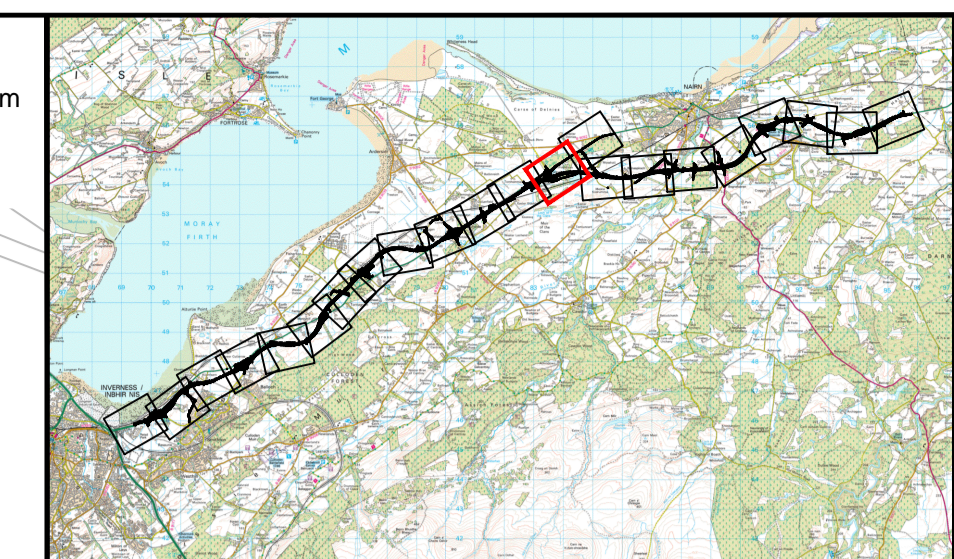
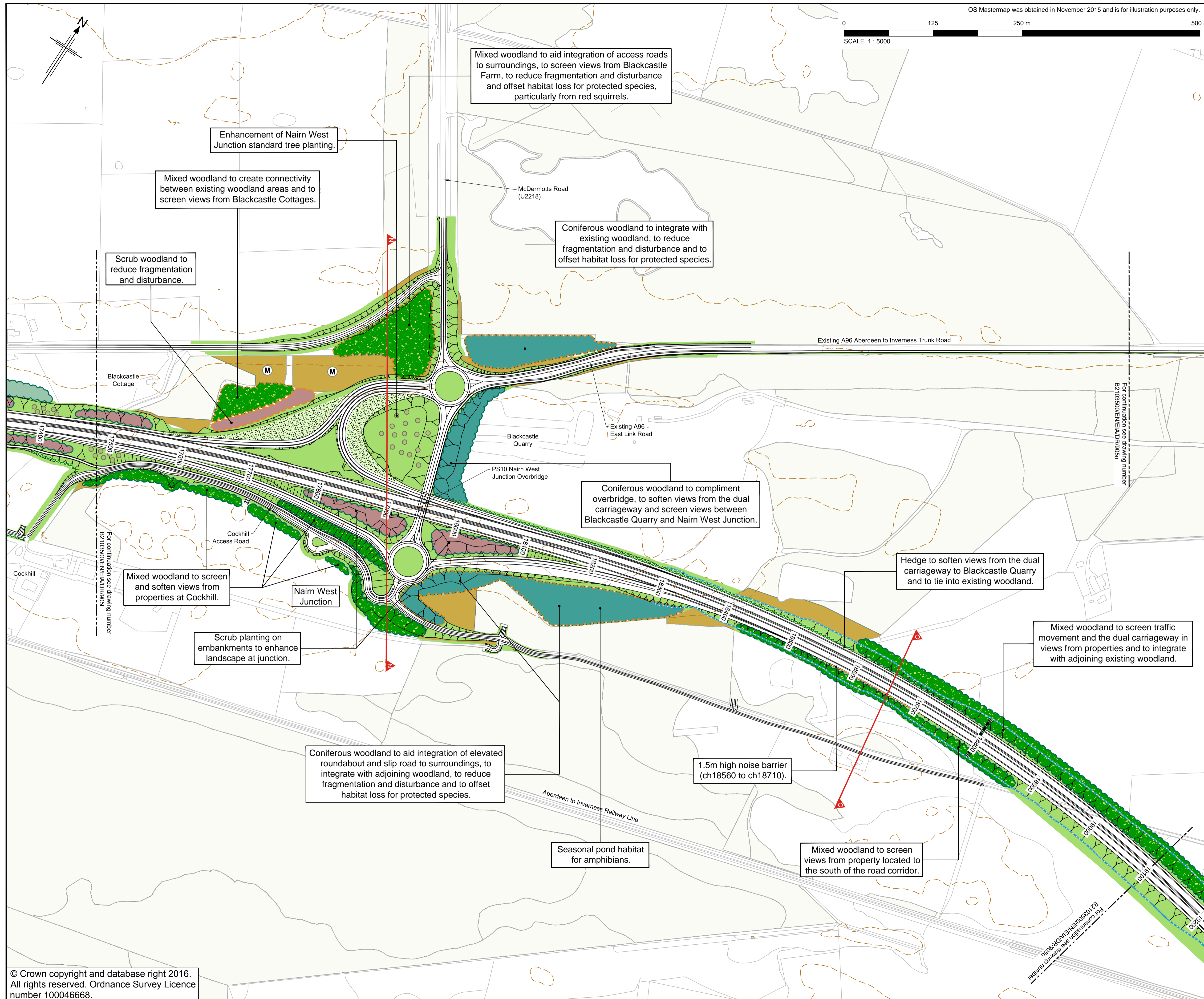
Drawing status: **FINAL**

Scale	1:5000 @ A3	DO NOT SCALE
Jacobs No.	B2103500	
BIM no.		
Drawing number	B2103500/EN/EIA/DR/9051	Rev 0

This drawing is not to be used in whole or part other than for the intended purpose and project as defined on this drawing. Refer to the contract for full terms and conditions.

© Crown copyright and database right 2016.
 All rights reserved. Ordnance Survey Licence number 100046668.





Legend

- Proposed Scheme (as per Draft Orders)
- SUDS Detention Basin/Pond ** (Green = Basin / Blue = Detention Pond)
- Existing Vegetation / Approximate area of Existing Vegetation to be Retained (M) Managed area
- Existing Contours (5m Intervals)
- Cross Section Locations *

Landscape and Ecological Mitigation Proposals

- Landscape Planting Proposals
- Ecological Planting Proposals
- Ecological and Landscape Planting Proposals
- Coniferous Woodland
- Deciduous Woodland
- Mixed Woodland
- Riparian Woodland
- Scrub Woodland
- Feathered Tree Planting
- Heavy Standard Deciduous Trees
- Hedgerow
- Hedgerow with Trees
- Species Rich Grassland
- Wet Grassland Mix
- Verge Grass
- Landscape Earthworks
- Bat Box Provision with number
- Proposed Noise Mitigation
- Dry Mammal Underpass
- Culvert / Bridge with provision for mammal crossing (see individual labels)
- Mammal Fencing
- Hibernacula Locations

* See Figure 9.6 for Cross Sections
 ** Actual shape of pond/basin will be subject to detailed design

0	NOV 2016	ES Publication	SHF	IL	KS	EHG
Rev	Rev. Date	Purpose of revision	Drawn	Checked	Rev'd	Apprv'd

JACOBS
 95 Bothwell St, Glasgow, G2 7HX
 Tel: +44(0)141 243 8300 Fax: +44(0)141 226 3109
 www.jacobs.com

Client

 TRANSPORT SCOTLAND
 COMHDAHL ALBA

Project

A96 DUALLING
 INVERNESS TO NAIRN
 (incl. Nairn Bypass)

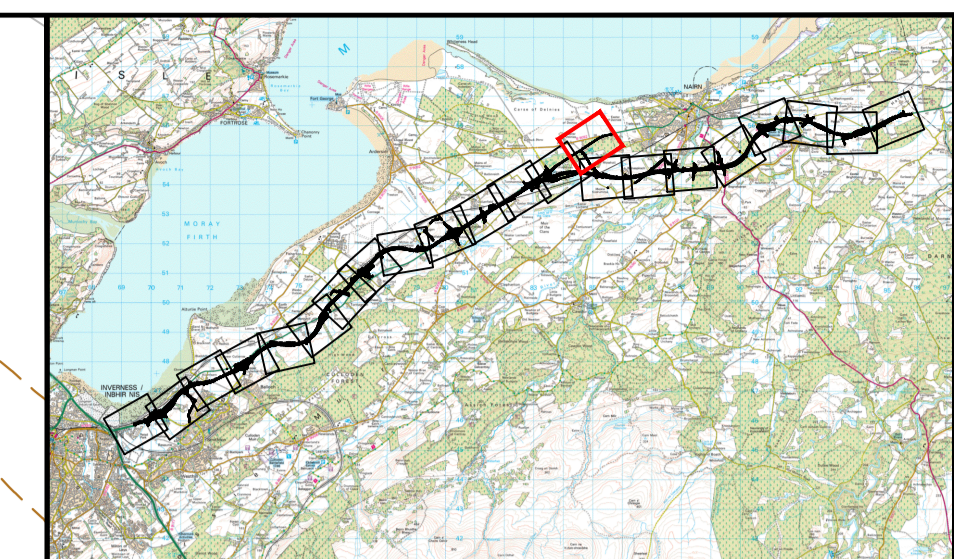
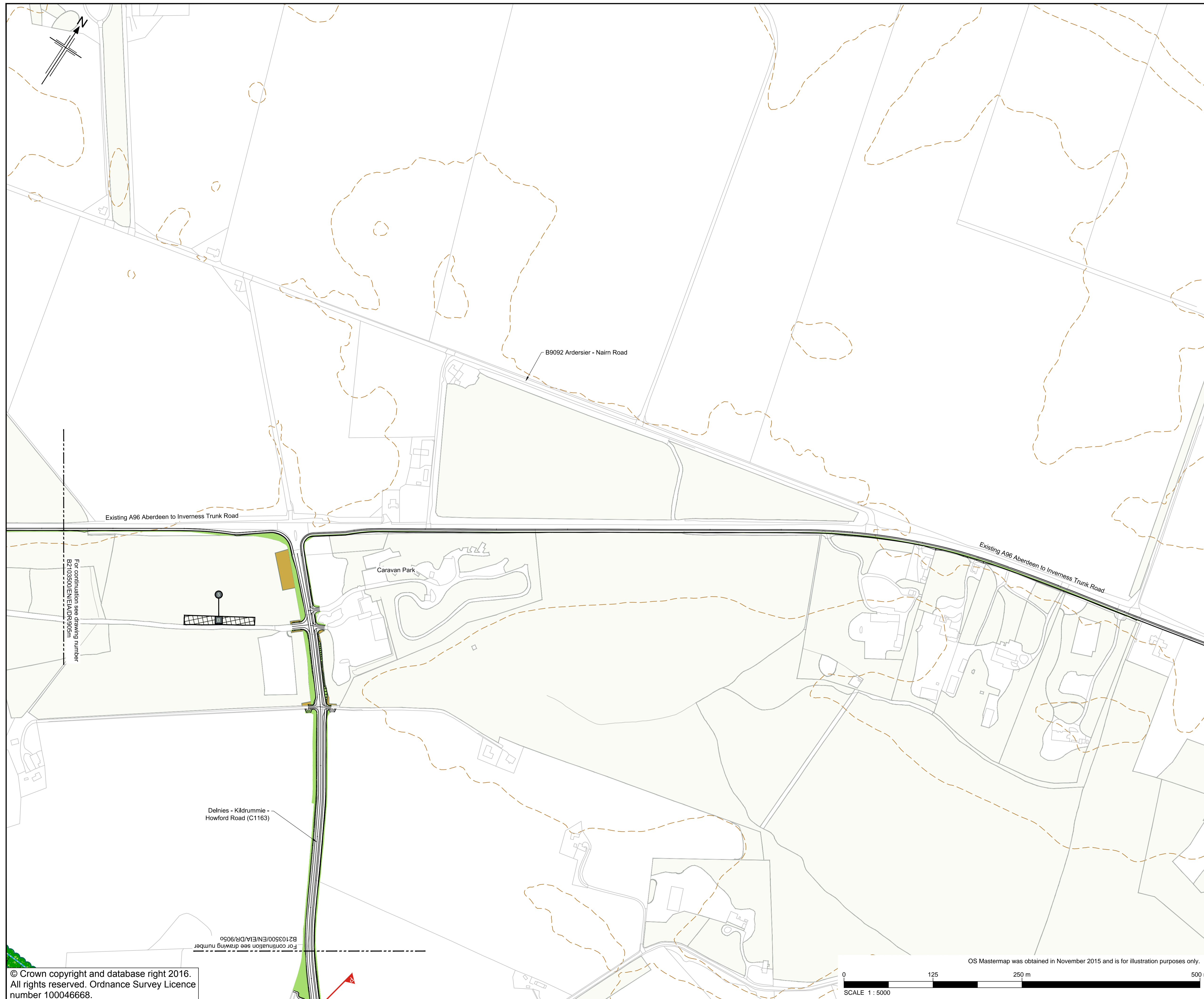
Drawing title
Figure 9.5m
 Environmental Statement
 Landscape and Ecological Mitigation

Sheet 13 of 21

Drawing status: FINAL

Scale	1:5000 @ A3	DO NOT SCALE
Jacobs No.	B2103500	
BIM no.		
Drawing number	B2103500/EN/EIA/DR/905m	Rev 0

This drawing is not to be used in whole or part other than for the intended purpose and project as defined on this drawing. Refer to the contract for full terms and conditions.



Legend

- Proposed Scheme (as per Draft Orders)
- SUDS Detention Basin/Pond ** (Green = Basin / Blue = Detention Pond)
- Existing Vegetation / Approximate area of Existing Vegetation to be Retained
- Managed area
- Existing Contours (5m Intervals)
- Cross Section Locations *

Landscape and Ecological Mitigation Proposals

- Landscape Planting Proposals
- Ecological Planting Proposals
- Ecological and Landscape Planting Proposals
- Coniferous Woodland
- Deciduous Woodland
- Mixed Woodland
- Riparian Woodland
- Scrub Woodland
- Feathered Tree Planting
- Heavy Standard Deciduous Trees
- Hedgerow
- Hedgerow with Trees
- Species Rich Grassland
- Wet Grassland Mix
- Verge Grass
- Landscape Earthworks
- Bat Box Provision with number
- Proposed Noise Mitigation
- Dry Mammal Underpass
- Culvert / Bridge with provision for mammal crossing (see individual labels)
- Mammal Fencing
- Hibernacula Locations

* See Figure 9.6 for Cross Sections
 ** Actual shape of pond/basin will be subject to detailed design

Rev	Rev. Date	Purpose of revision	Drawn	Checked	Rev'd	Apprv'd
0	NOV 2016	ES Publication	SHF	IL	KS	EHG

JACOBS
 95 Bothwell St, Glasgow, G2 7HX
 Tel: +44(0)141 243 8200 Fax: +44(0)141 226 3109
 www.jacobs.com

Client

 TRANSPORT SCOTLAND
 COMHAIL ALBA

Project

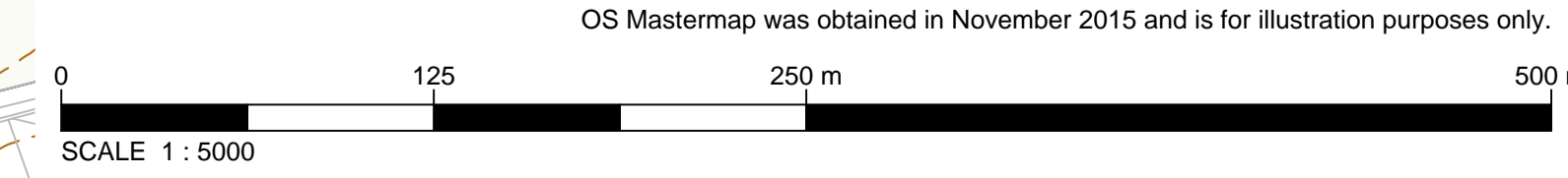
A96 DUALLING
 INVERNESS TO NAIRN
 (incl. Nairn Bypass)

Drawing title
Figure 9.5n
 Environmental Statement
 Landscape and Ecological Mitigation
 Sheet 13A of 21

Drawing status	FINAL	
Scale	1:5000 @ A3	DO NOT SCALE
Jacobs No.	B2103500	
BIM no.		
Drawing number	B2103500/EN/EIA/DR/905n	Rev 0

This drawing is not to be used in whole or part other than for the intended purpose and project as defined on this drawing. Refer to the contract for full terms and conditions.

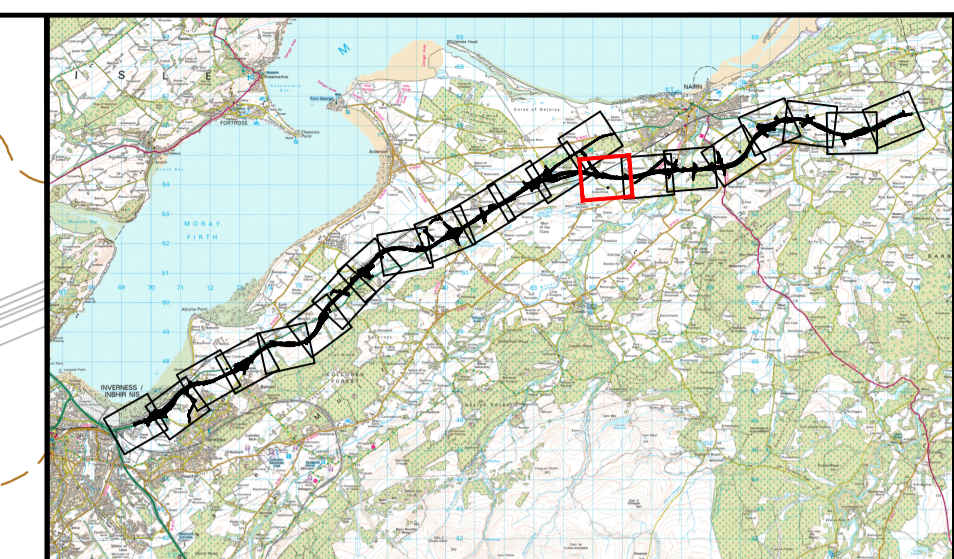
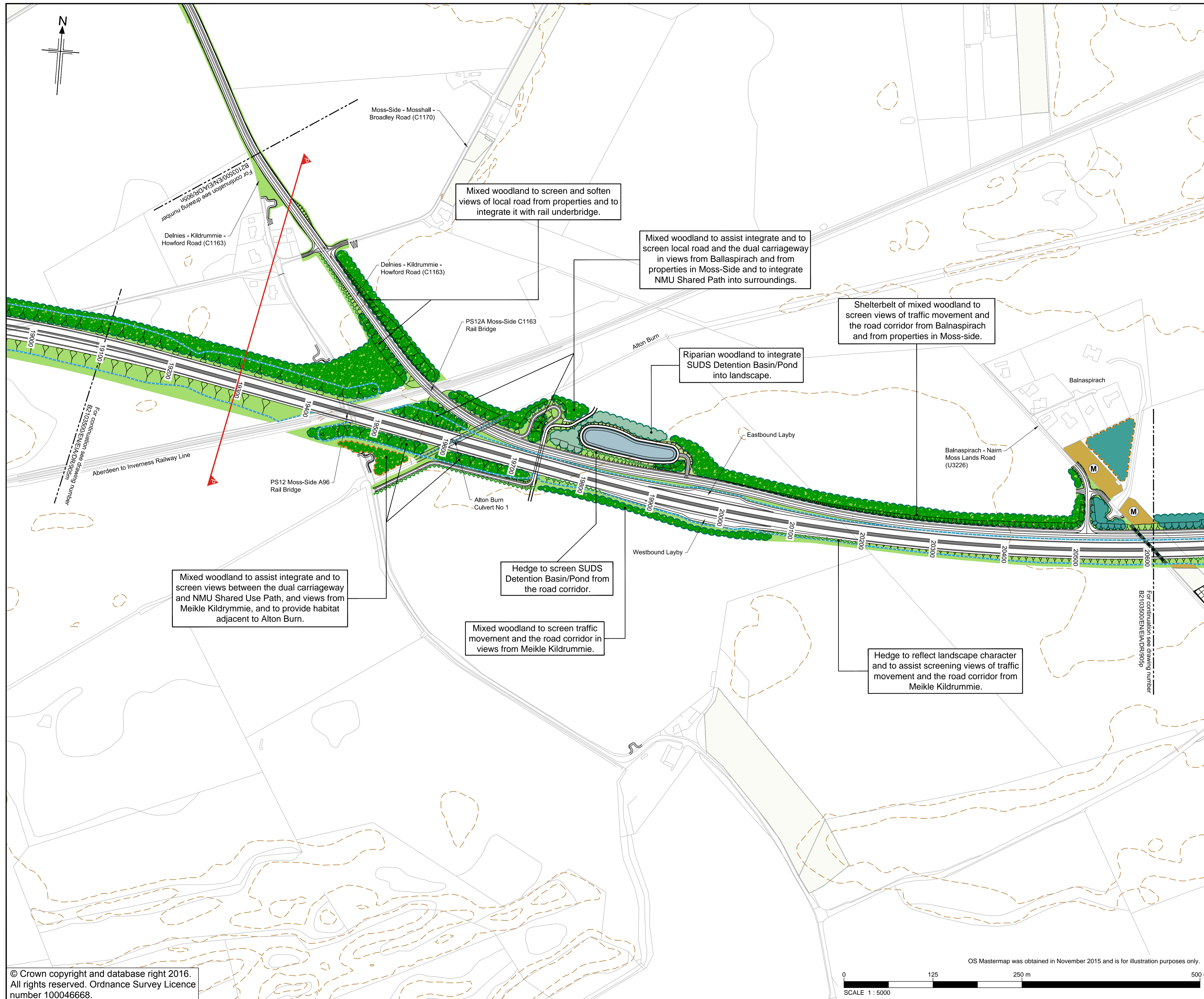
© Crown copyright and database right 2016.
 All rights reserved. Ordnance Survey Licence number 100046668.



OS Mastermap was obtained in November 2015 and is for illustration purposes only.

For continuation see drawing number B2103500/EN/EIA/DR/905m

For continuation see drawing number B2103500/EN/EIA/DR/905o



Legend

- Proposed Scheme (as per Draft Orders)
- SUDS Detention Basin/Pond ** (Green = Basin / Blue = Detention Pond)
- Existing Vegetation / Approximate area of Existing Vegetation to be Retained (M) Managed area
- Existing Contours (5m Intervals)
- Cross Section Locations *

Landscape and Ecological Mitigation Proposals

- Landscape Planting Proposals
- Ecological Planting Proposals
- Ecological and Landscape Planting Proposals
- Coniferous Woodland
- Deciduous Woodland
- Mixed Woodland
- Riparian Woodland
- Scrub Woodland
- Feathered Tree Planting
- Heavy Standard Deciduous Trees
- Hedgerow
- Hedgerow with Trees
- Species Rich Grassland
- Wet Grassland Mix
- Verge Grass
- Landscape Earthworks
- Bat Box Provision with number
- Proposed Noise Mitigation
- Dry Mammal Underpass
- Culvert / Bridge with provision for mammal crossing (see individual labels)
- Mammal Fencing
- Hibernacula Locations

* See Figure 9.6 for Cross Sections
 ** Actual shape of pond/basin will be subject to detailed design

Rev	Rev. Date	Purpose of revision	SHF	IL	KS	EHG
0	NOV 2016	ES Publication				

JACOBS
 95 Bothwell St, Glasgow, G2 7HX
 Tel: +44(0)141 243 8300 Fax: +44(0)141 226 3109
 www.jacobs.com

Client: **TRANSPORT SCOTLAND**
 COMHIDHAIL ALBA

Project: **A96 DUALLING**
 INVERNESS TO NAIRN
 (incl. Nairn Bypass)

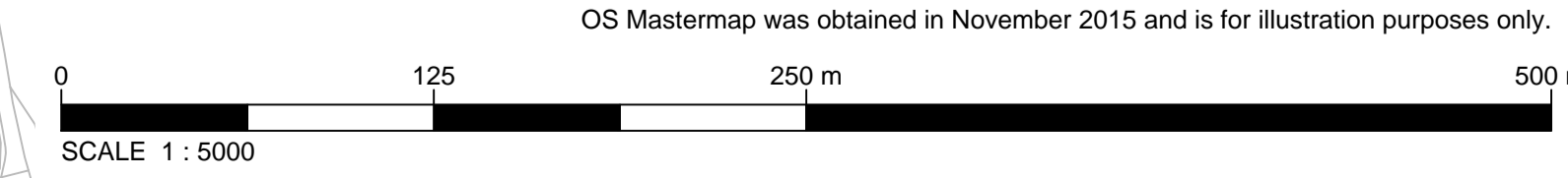
Drawing title: **Figure 9.5o**
Environmental Statement
Landscape and Ecological Mitigation
 Sheet 14 of 21

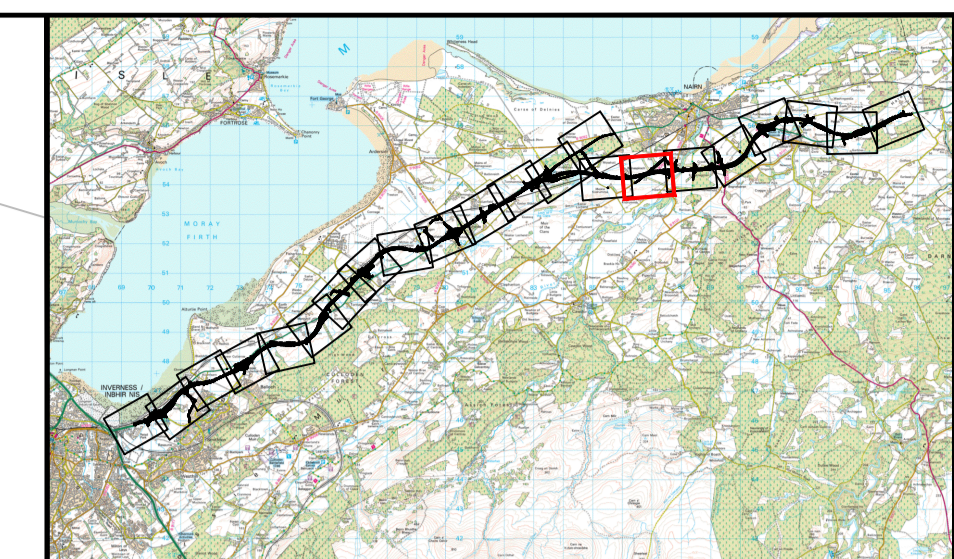
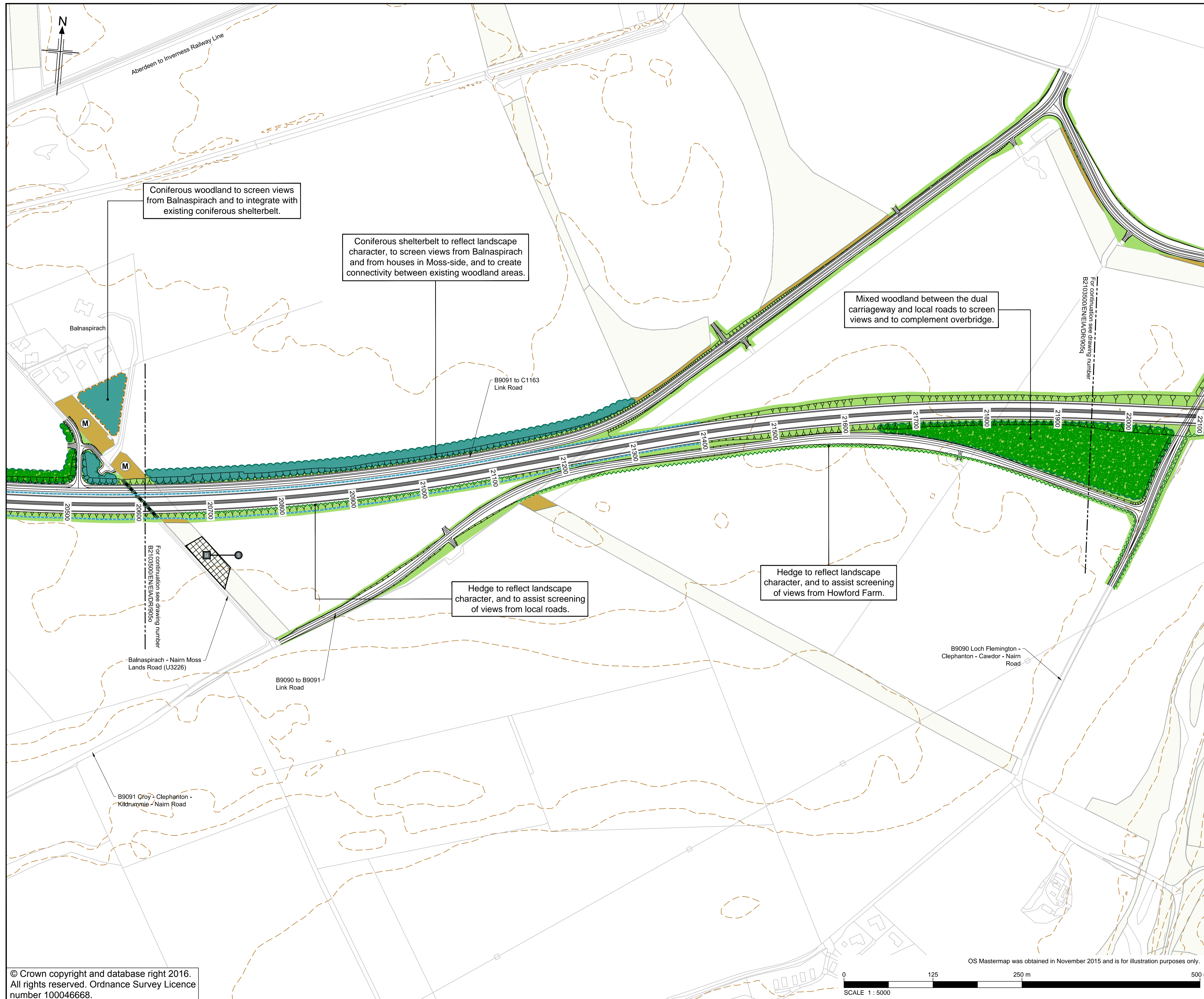
Drawing status: **FINAL**

Scale	1:5000 @ A3	DO NOT SCALE
Jacobs No.	B2103500	
BIM no.		
Drawing number	B2103500/EN/EIA/DR/905o	Rev 0

OS Mastermap was obtained in November 2015 and is for illustration purposes only.

© Crown copyright and database right 2016. All rights reserved. Ordnance Survey Licence number 100046668.





Legend

- Proposed Scheme (as per Draft Orders)
- SUDS Detention Basin/Pond ** (Green = Basin / Blue = Detention Pond)
- Existing Vegetation / Approximate area of Existing Vegetation to be Retained
- Managed area (M)
- Existing Contours (5m Intervals)
- Cross Section Locations *

Landscape and Ecological Mitigation Proposals

- Landscape Planting Proposals
- Ecological Planting Proposals
- Ecological and Landscape Planting Proposals
- Coniferous Woodland
- Deciduous Woodland
- Mixed Woodland
- Riparian Woodland
- Scrub Woodland
- Feathered Tree Planting
- Heavy Standard Deciduous Trees
- Hedgerow
- Hedgerow with Trees
- Species Rich Grassland
- Wet Grassland Mix
- Verge Grass
- Landscape Earthworks
- Bat Box Provision with number (B)
- Proposed Noise Mitigation
- Dry Mammal Underpass
- Culvert / Bridge with provision for mammal crossing (see individual labels)
- Mammal Fencing
- Hibernacula Locations

* See Figure 9.6 for Cross Sections
 ** Actual shape of pond/basin will be subject to detailed design

Rev	Rev. Date	Purpose of revision	SHF	IL	KS	EHG
0	NOV 2016	ES Publication				

JACOBS
 95 Bothwell St, Glasgow, G2 7HX
 Tel: +44(0)141 243 8300 Fax: +44(0)141 226 3109
 www.jacobs.com

Client: **TRANSPORT SCOTLAND**
 COMHDAIL ALBA

Project: **A96 DUALLING**
 INVERNESS TO NAIRN
 (incl. Nairn Bypass)

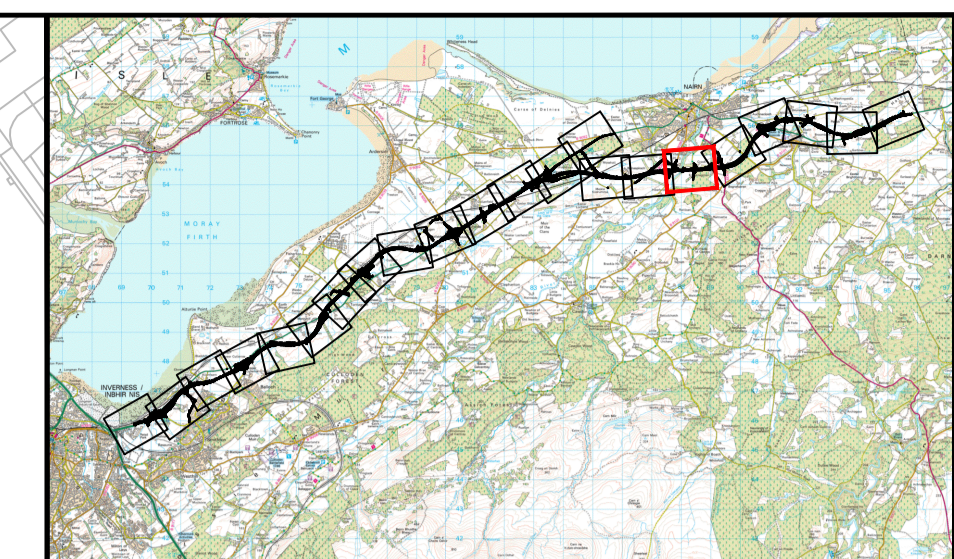
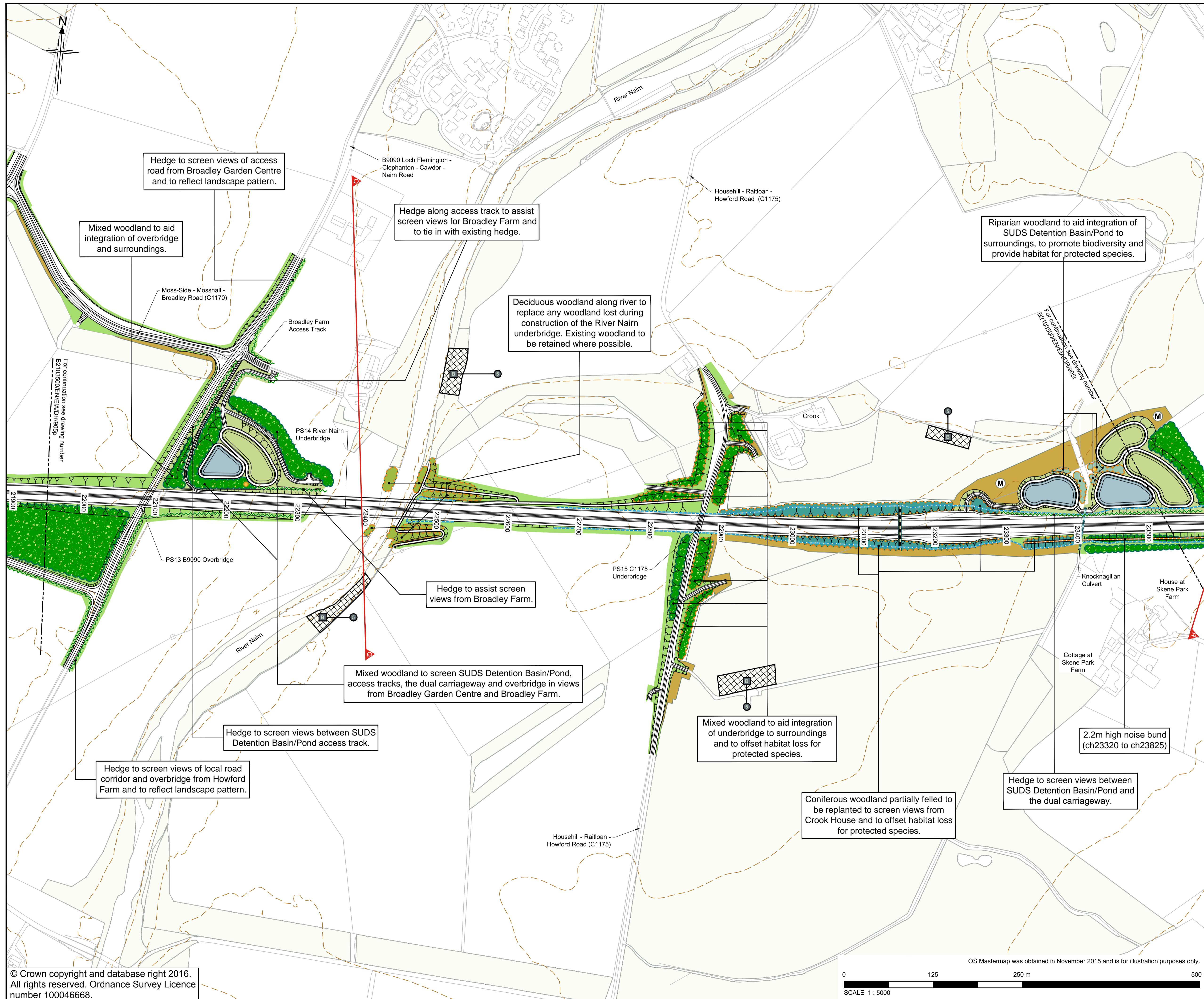
Drawing title: **Figure 9.5p Environmental Statement Landscape and Ecological Mitigation** Sheet 15 of 21

Drawing status: **FINAL**

Scale	1:5000 @ A3	DO NOT SCALE
Jacobs No.	B2103500	
BIM no.		
Drawing number	B2103500/EN/EIA/DR/905p	Rev 0

OS Mastermap was obtained in November 2015 and is for illustration purposes only.

SCALE 1 : 5000



- Legend**
- Proposed Scheme (as per Draft Orders)
 - SUDS Detention Basin/Pond ** (Green = Basin / Blue = Detention Pond)
 - Existing Vegetation / Approximate area of Existing Vegetation to be Retained (M) Managed area
 - Existing Contours (5m Intervals)
 - Cross Section Locations *
- Landscape and Ecological Mitigation Proposals**
- Landscape Planting Proposals
 - Ecological Planting Proposals
 - Ecological and Landscape Planting Proposals
 - Coniferous Woodland
 - Deciduous Woodland
 - Mixed Woodland
 - Riparian Woodland
 - Scrub Woodland
 - Feathered Tree Planting
 - Heavy Standard Deciduous Trees
 - Hedgerow
 - Hedgerow with Trees
 - Species Rich Grassland
 - Wet Grassland Mix
 - Verge Grass
 - Landscape Earthworks
 - Bat Box Provision with number
 - Proposed Noise Mitigation
 - Dry Mammal Underpass
 - Culvert / Bridge with provision for mammal crossing (see individual labels)
 - Mammal Fencing
 - Hibernacula Locations

* See Figure 9.6 for Cross Sections
 ** Actual shape of pond/basin will be subject to detailed design

Rev	Rev. Date	Purpose of revision	SHF	IL	KS	EHG
0	NOV 2016	ES Publication				

JACOBS
 95 Bothwell St, Glasgow, G2 7HX
 Tel: +44(0)141 243 8300 Fax: +44(0)141 226 3109
 www.jacobs.com

Client

 TRANSPORT SCOTLAND
 COMHAIL ALBA

Project

 A96 DUALLING
 INVERNESS TO NAIRN
 (incl. Nairn Bypass)

Drawing title
Figure 9.5q
 Environmental Statement
 Landscape and Ecological
 Mitigation
 Sheet 16 of 21

Drawing status: FINAL

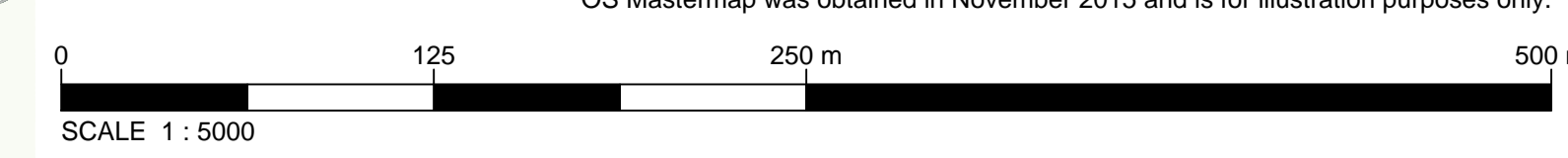
Scale: 1:5000 @ A3 DO NOT SCALE

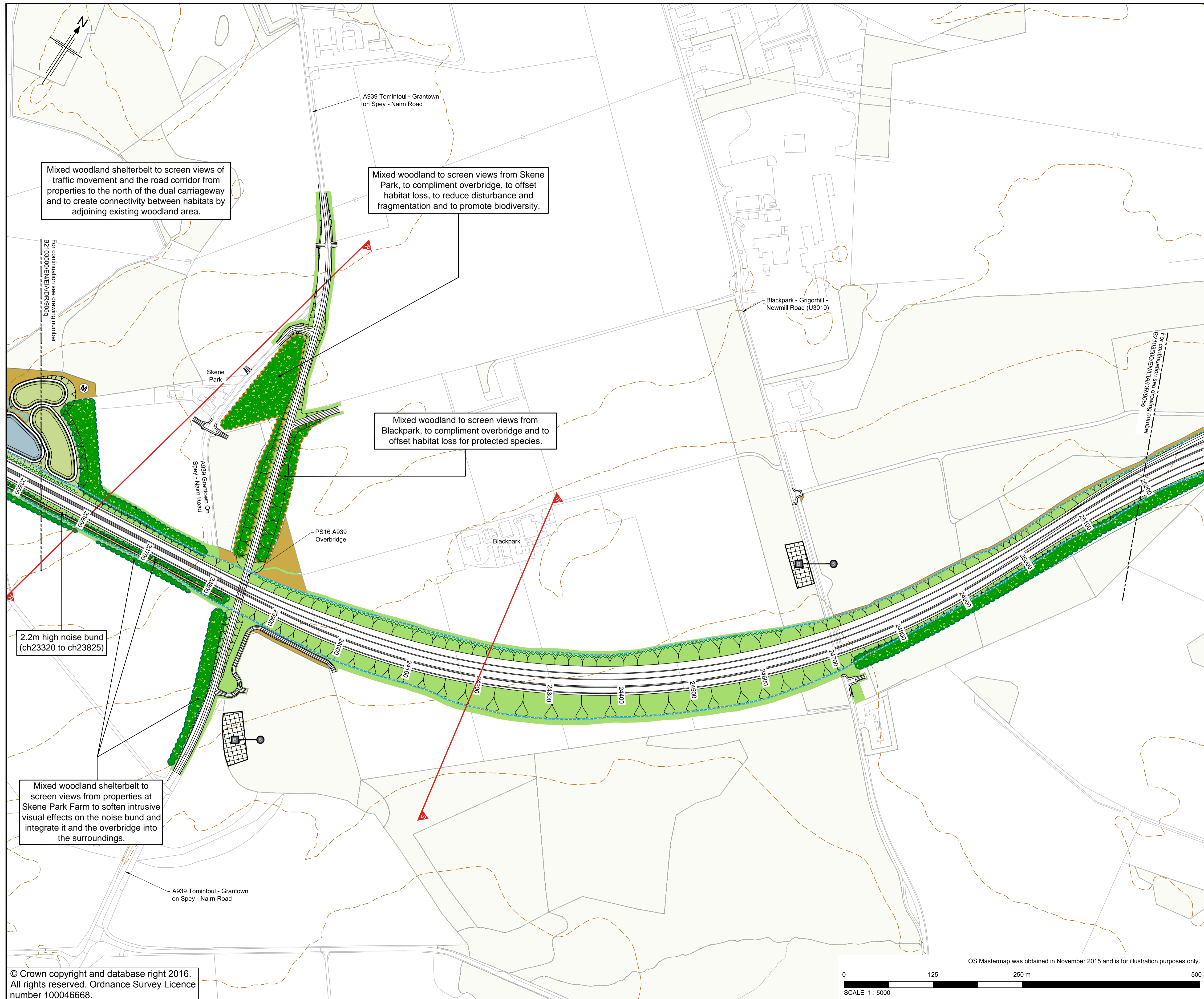
Jacobs No.: B2103500

BIM no.:

Drawing number: B2103500/EN/EIA/DR/905q Rev 0

This drawing is not to be used in whole or part other than for the intended purpose and project as defined on this drawing. Refer to the contract for full terms and conditions.





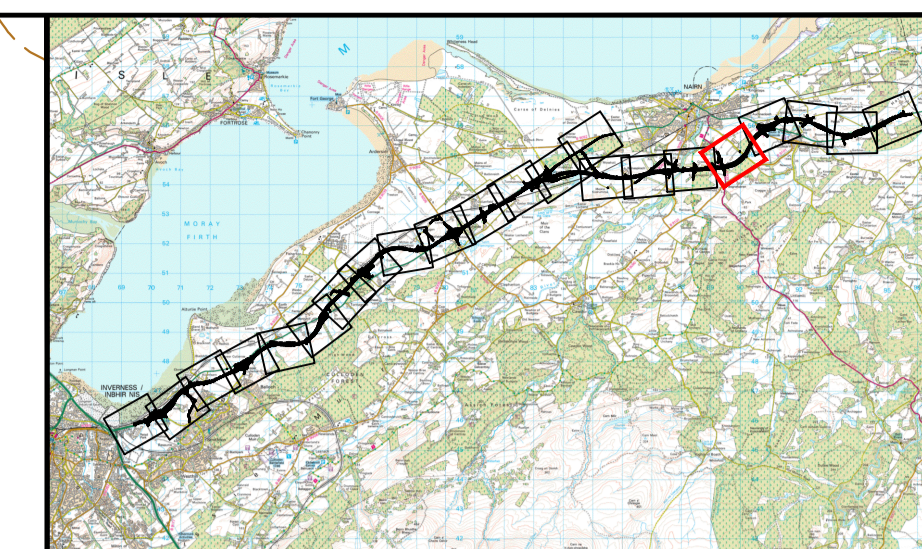
Mixed woodland shelterbelt to screen views of traffic movement and the road corridor from properties to the north of the dual carriageway and to create connectivity between habitats by adjoining existing woodland area.

Mixed woodland to screen views from Skene Park, to compliment overbridge, to offset habitat loss, to reduce disturbance and fragmentation and to promote biodiversity.

Mixed woodland to screen views from Blackpark, to compliment overbridge and to offset habitat loss for protected species.

2.2m high noise bund (ch23320 to ch23825)

Mixed woodland shelterbelt to screen views from properties at Skene Park Farm to soften intrusive visual effects on the noise bund and integrate it and the overbridge into the surroundings.



Legend

- Proposed Scheme (as per Draft Orders)
- SUDS Detention Basin/Pond ** (Green = Basin / Blue = Detention Pond)
- Existing Vegetation / Approximate area of Existing Vegetation to be Retained (M) Managed area
- Existing Contours (5m Intervals)
- Cross Section Locations *

Landscape and Ecological Mitigation Proposals

- Landscape Planting Proposals
- Ecological Planting Proposals
- Ecological and Landscape Planting Proposals
- Coniferous Woodland
- Deciduous Woodland
- Mixed Woodland
- Riparian Woodland
- Scrub Woodland
- Feathered Tree Planting
- Heavy Standard Deciduous Trees
- Hedgerow
- Hedgerow with Trees
- Species Rich Grassland
- Wet Grassland Mix
- Verge Grass
- Landscape Earthworks
- Bat Box Provision with number
- Proposed Noise Mitigation
- Dry Mammal Underpass
- Culvert / Bridge with provision for mammal crossing (see individual labels)
- Mammal Fencing
- Hibernacula Locations

* See Figure 9.6 for Cross Sections
 ** Actual shape of pond/basin will be subject to detailed design

Rev	Rev. Date	Purpose of revision	Drawn	Checkd	Rev'd	Apprv'd
0	NOV 2016	ES Publication	SHF	IL	KS	EHG

JACOBS
 95 Bothwell St, Glasgow, G2 7HX
 Tel:+44(0)141 243 8300 Fax:+44(0)141 226 3109
 www.jacobs.com

Client

Project

 INVERNESS TO NAIRN
 (incl. Nairn Bypass)

Drawing title
Figure 9.5r
 Environmental Statement
 Landscape and Ecological
 Mitigation
 Sheet 17 of 21

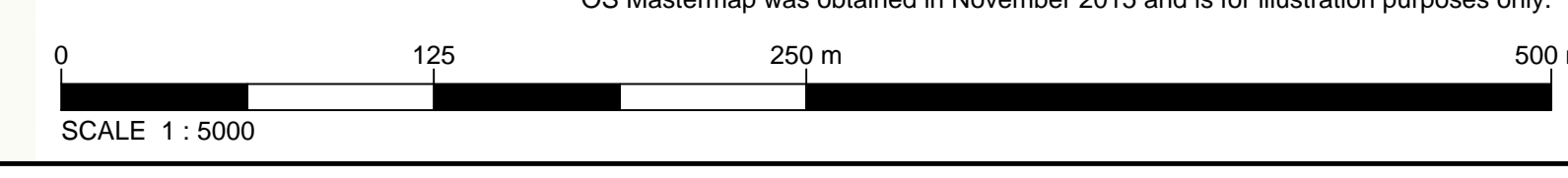
Drawing status: **FINAL**

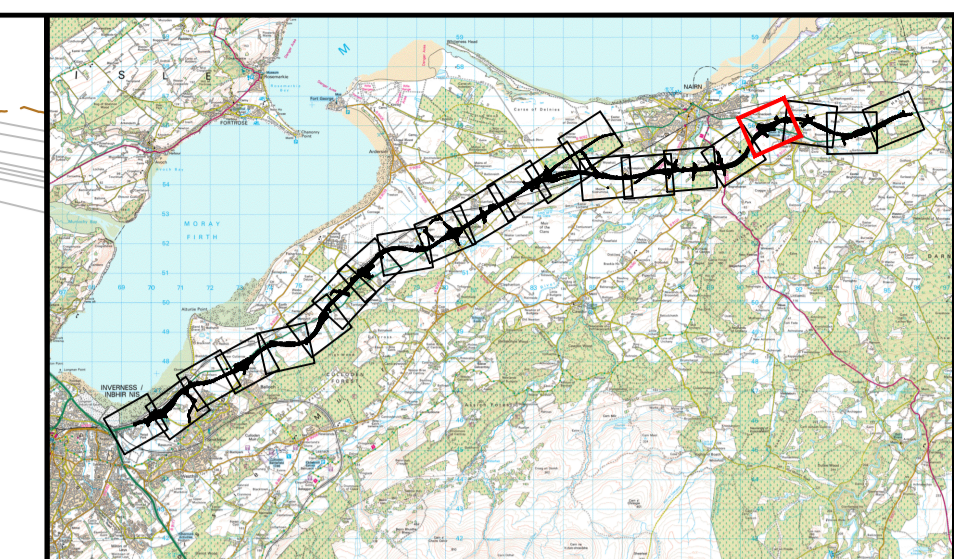
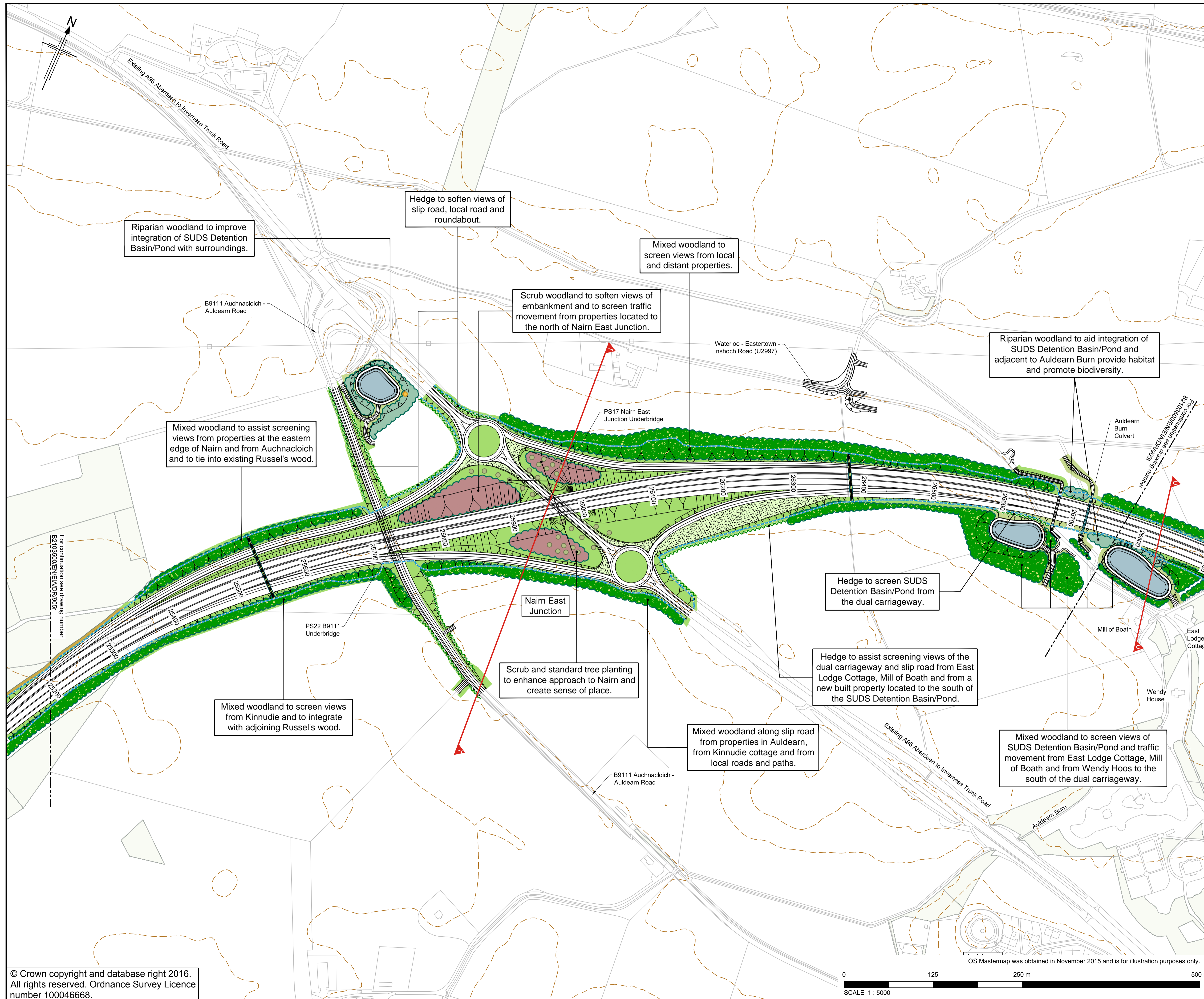
Scale: 1:5000 @ A3 **DO NOT SCALE**

Jacobs No. B2103500
 BIM no.
 Drawing number: **B2103500/EN/EIA/DR/905r** Rev **0**

This drawing is not to be used in whole or part other than for the intended purpose and project as defined on this drawing. Refer to the contract for full terms and conditions.

© Crown copyright and database right 2016.
 All rights reserved. Ordnance Survey Licence number 100046668.





Legend

- Proposed Scheme (as per Draft Orders)
- SUDS Detention Basin/Pond ** (Green = Basin / Blue = Detention Pond)
- Existing Vegetation / Approximate area of Existing Vegetation to be Retained (M) Managed area
- Existing Contours (5m Intervals)
- Cross Section Locations *

Landscape and Ecological Mitigation Proposals

- Landscape Planting Proposals
- Ecological Planting Proposals
- Ecological and Landscape Planting Proposals
- Coniferous Woodland
- Deciduous Woodland
- Mixed Woodland
- Riparian Woodland
- Scrub Woodland
- Feathered Tree Planting
- Heavy Standard Deciduous Trees
- Hedgerow
- Hedgerow with Trees
- Species Rich Grassland
- Wet Grassland Mix
- Verge Grass
- Landscape Earthworks
- Bat Box Provision with number
- Proposed Noise Mitigation
- Dry Mammal Underpass
- Culvert / Bridge with provision for mammal crossing (see individual labels)
- Mammal Fencing
- Hibernacula Locations

* See Figure 9.6 for Cross Sections
 ** Actual shape of pond/basin will be subject to detailed design

Rev	Rev. Date	Purpose of revision	SHF	IL	KS	EHG
0	NOV 2016	ES Publication				

JACOBS
 95 Bothwell St, Glasgow, G2 7HX
 Tel:+44(0)141 243 8300 Fax:+44(0)141 226 3109
 www.jacobs.com

Client

TRANSPORT SCOTLAND
 COMHAIL ALBA

Project

A96 DUALLING
 INVERNESS TO NAIRN
 (incl. Nairn Bypass)

Drawing title

Figure 9.5s
 Environmental Statement
 Landscape and Ecological Mitigation

Sheet 18 of 21

Drawing status: **FINAL**

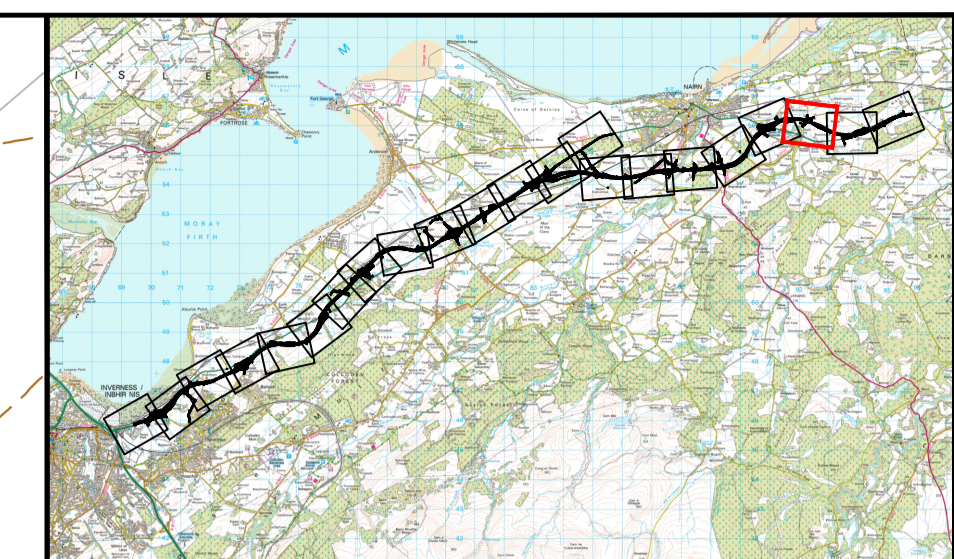
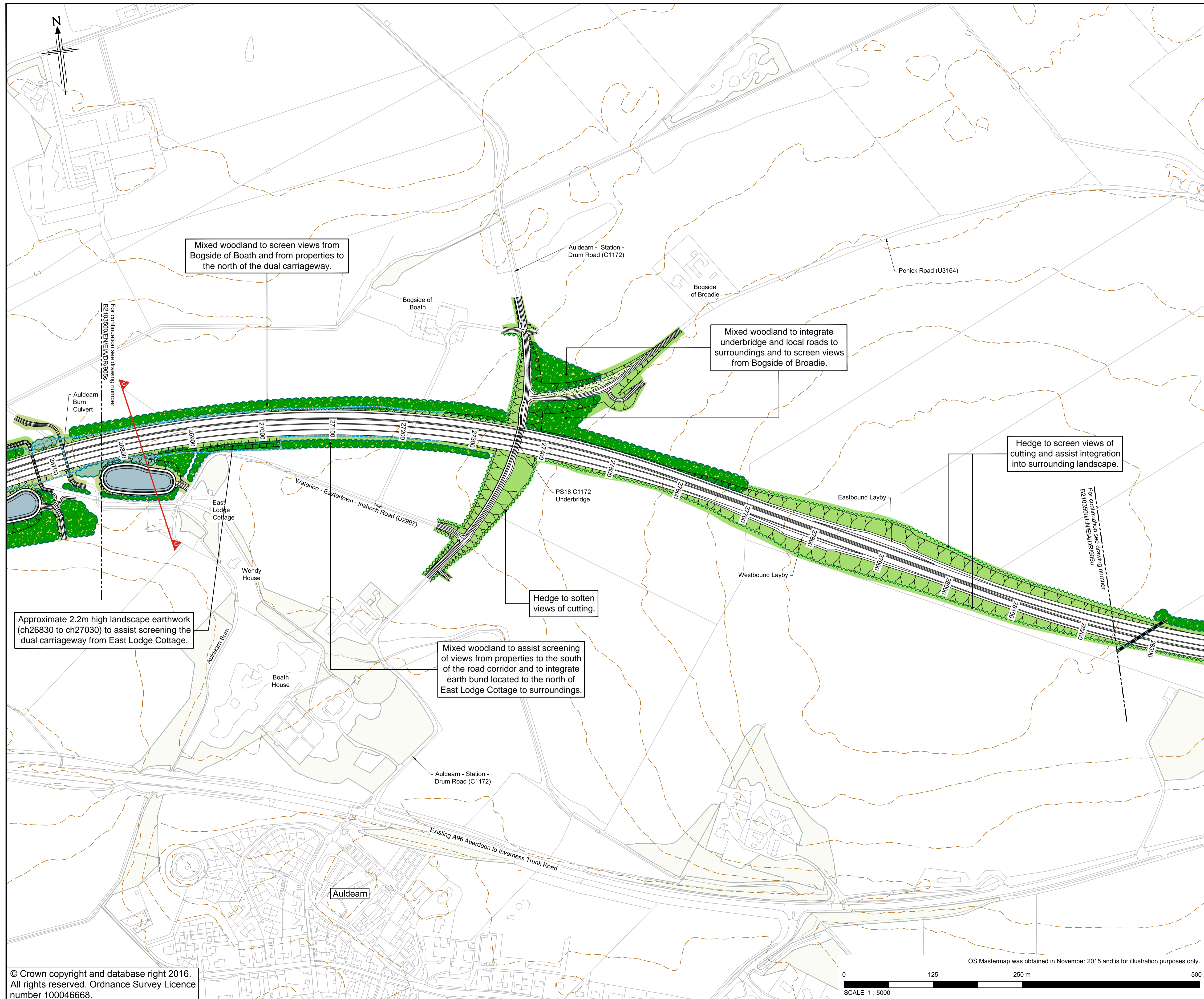
Scale: 1:5000 @ A3 DO NOT SCALE

Jacobs No. B2103500

BIM no.

Drawing number: **B2103500/EN/EIA/DR/905s** Rev **0**

This drawing is not to be used in whole or part other than for the intended purpose and project as defined on this drawing. Refer to the contract for full terms and conditions.



Legend

- Proposed Scheme (as per Draft Orders)
- SUDS Detention Basin/Pond ** (Green = Basin / Blue = Detention Pond)
- Existing Vegetation / Approximate area of Existing Vegetation to be Retained
- Managed area
- Existing Contours (5m Intervals)
- Cross Section Locations *

Landscape and Ecological Mitigation Proposals

- Landscape Planting Proposals
- Ecological Planting Proposals
- Ecological and Landscape Planting Proposals
- Coniferous Woodland
- Deciduous Woodland
- Mixed Woodland
- Riparian Woodland
- Scrub Woodland
- Feathered Tree Planting
- Heavy Standard Deciduous Trees
- Hedgerow
- Hedgerow with Trees
- Species Rich Grassland
- Wet Grassland Mix
- Verge Grass
- Landscape Earthworks
- Bat Box Provision with number
- Proposed Noise Mitigation
- Dry Mammal Underpass
- Culvert / Bridge with provision for mammal crossing (see individual labels)
- Mammal Fencing
- Hibernacula Locations

* See Figure 9.6 for Cross Sections
 ** Actual shape of pond/basin will be subject to detailed design

0	NOV 2016	ES Publication	SHF	IL	KS	EHG
Rev	Rev. Date	Purpose of revision	Drawn	Checked	Rev'd	Apprv'd

JACOBS
 95 Bothwell St, Glasgow, G2 7HX
 Tel: +44(0)141 243 8300 Fax: +44(0)141 226 3109
 www.jacobs.com

Client

 TRANSPORT SCOTLAND
 COMHIDHAILE ALBA

Project

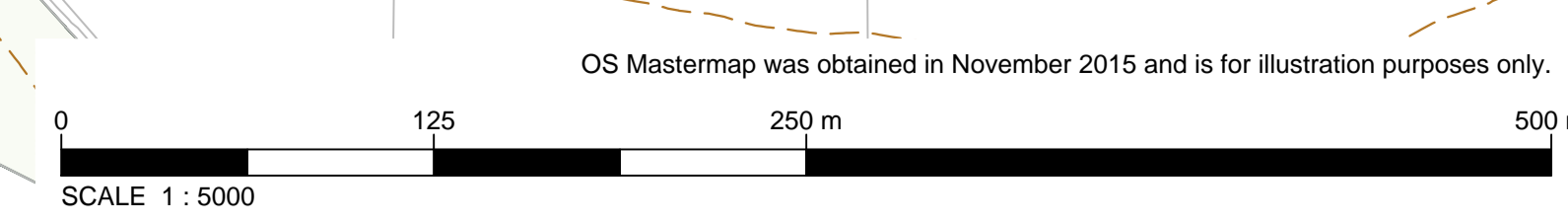
 A96 DUALLING
 INVERNESS TO NAIRN
 (incl. Nairn Bypass)

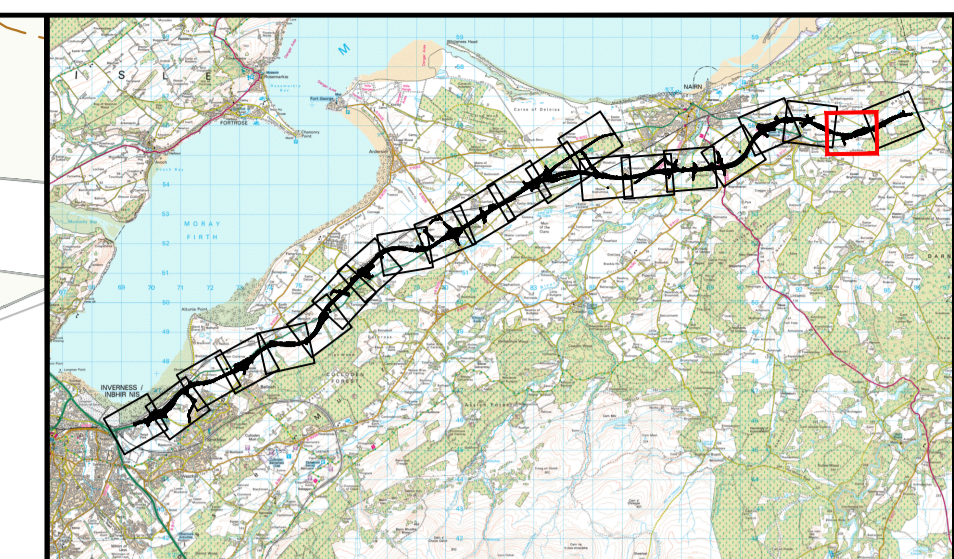
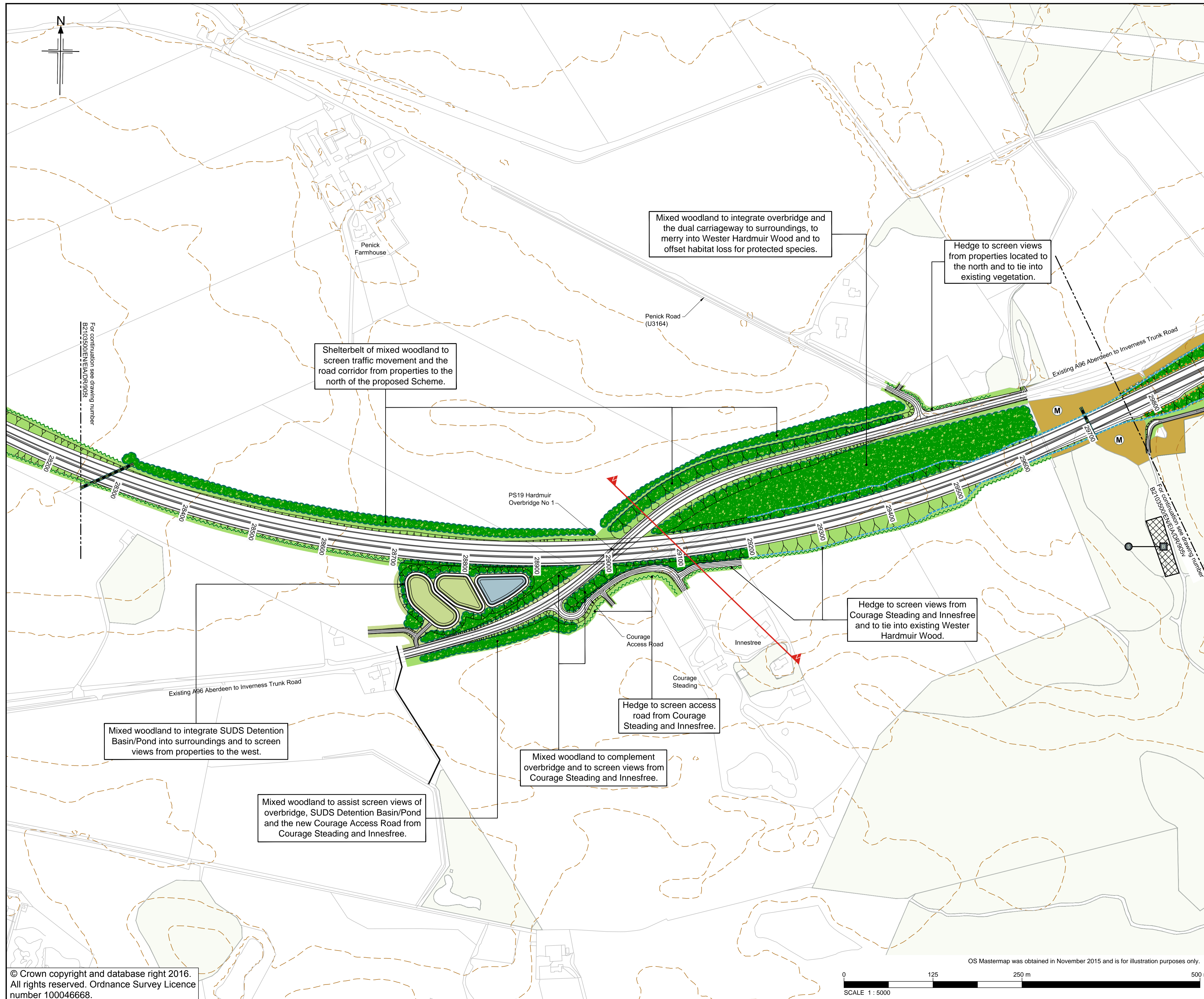
Drawing title
Figure 9.5t
 Environmental Statement
 Landscape and Ecological
 Mitigation
 Sheet 19 of 21

Drawing status	FINAL	
Scale	1:5000 @ A3	DO NOT SCALE
Jacobs No.	B2103500	
BIM no.		
Drawing number	B2103500/EN/EIA/DR/905t	Rev 0

This drawing is not to be used in whole or part other than for the intended purpose and project as defined on this drawing. Refer to the contract for full terms and conditions.

© Crown copyright and database right 2016.
 All rights reserved. Ordnance Survey Licence number 100046668.





Legend

- Proposed Scheme (as per Draft Orders)
- SUDS Detention Basin/Pond ** (Green = Basin / Blue = Detention Pond)
- Existing Vegetation / Approximate area of Existing Vegetation to be Retained (M) Managed area
- Existing Contours (5m Intervals)
- Cross Section Locations *

Landscape and Ecological Mitigation Proposals

- Landscape Planting Proposals
- Ecological Planting Proposals
- Ecological and Landscape Planting Proposals
- Coniferous Woodland
- Deciduous Woodland
- Mixed Woodland
- Riparian Woodland
- Scrub Woodland
- Feathered Tree Planting
- Heavy Standard Deciduous Trees
- Hedgerow
- Hedgerow with Trees
- Species Rich Grassland
- Wet Grassland Mix
- Verge Grass
- Landscape Earthworks
- Bat Box Provision with number
- Proposed Noise Mitigation
- Dry Mammal Underpass
- Culvert / Bridge with provision for mammal crossing (see individual labels)
- Mammal Fencing
- Hibernacula Locations

* See Figure 9.6 for Cross Sections
 ** Actual shape of pond/basin will be subject to detailed design

0	NOV 2016	ES Publication	SHF	IL	KS	EHG
Rev	Rev. Date	Purpose of revision	Drawn	Checked	Rev'd	Apprv'd

JACOBS
 95 Bothwell St, Glasgow, G2 7HX
 Tel: +44(0)141 243 8200 Fax: +44(0)141 226 3109
 www.jacobs.com

Client

 TRANSPORT SCOTLAND
 COMHAIL ALBA

Project

 A96 DUALLING
 INVERNESS TO NAIRN
 (incl. Nairn Bypass)

Drawing title
Figure 9.5u
 Environmental Statement
 Landscape and Ecological Mitigation
 Sheet 20 of 21

Drawing status: FINAL

Scale: 1:5000 @ A3 DO NOT SCALE

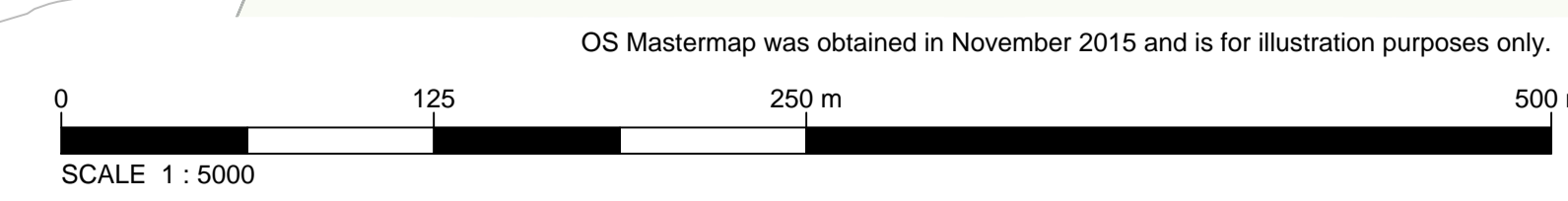
Jacobs No. B2103500

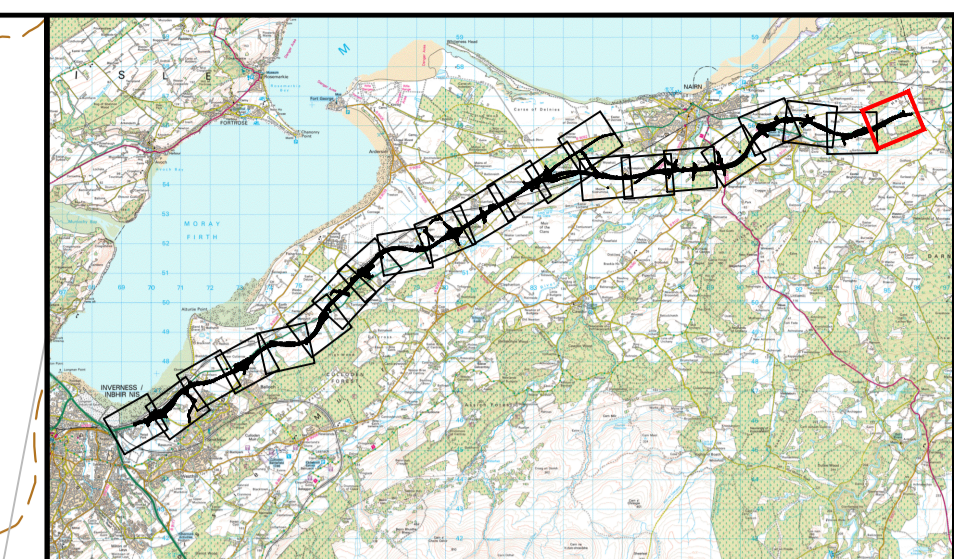
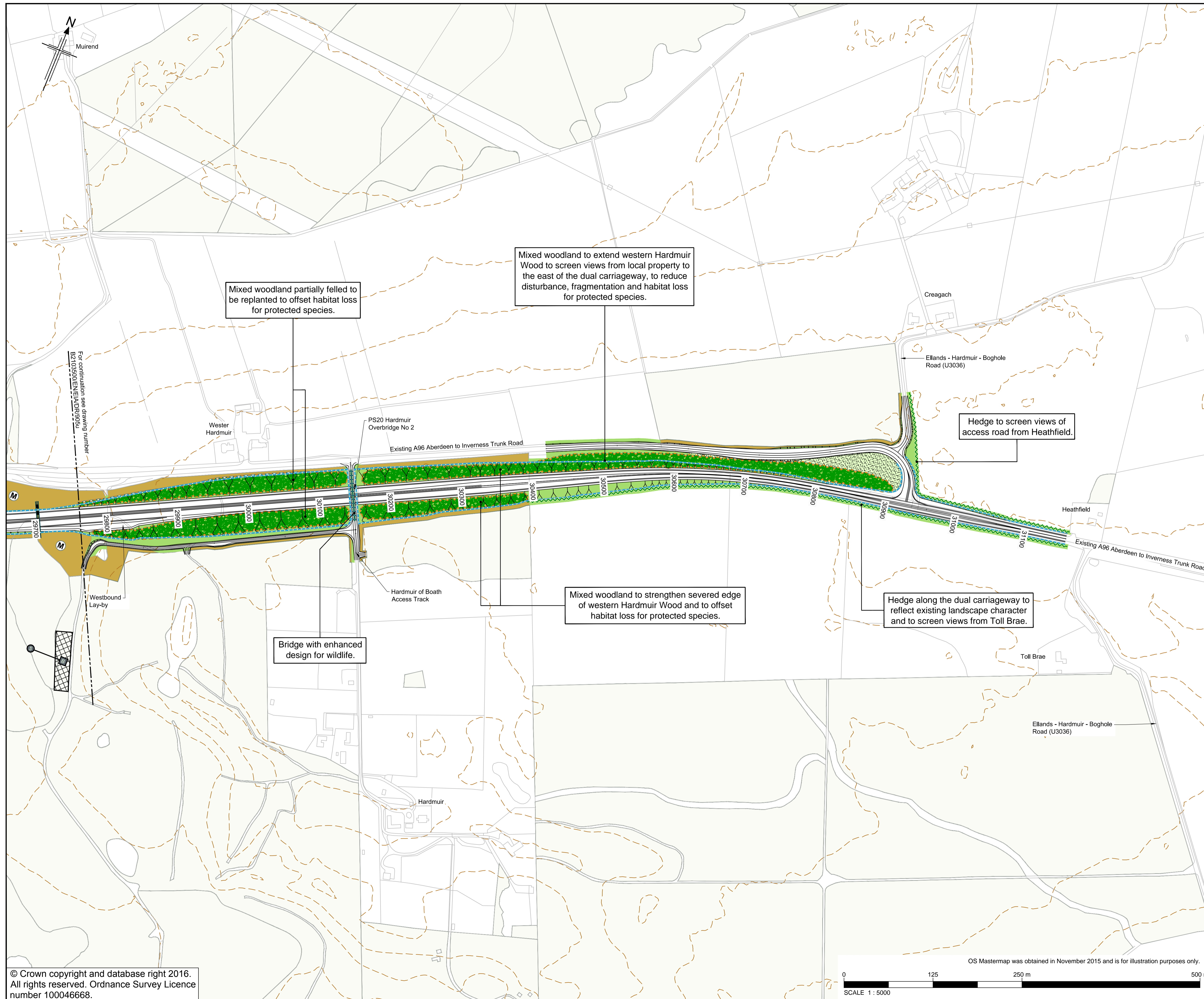
BIM no.

Drawing number: B2103500/EN/EIA/DR/905u Rev 0

This drawing is not to be used in whole or part other than for the intended purpose and project as defined on this drawing. Refer to the contract for full terms and conditions.

© Crown copyright and database right 2016.
 All rights reserved. Ordnance Survey Licence number 100046668.





Legend

- Proposed Scheme (as per Draft Orders)
- SUDS Detention Basin/Pond ** (Green = Basin / Blue = Detention Pond)
- Existing Vegetation / Approximate area of Existing Vegetation to be Retained
- Managed area
- Existing Contours (5m Intervals)
- Cross Section Locations *

Landscape and Ecological Mitigation Proposals

- Landscape Planting Proposals
- Ecological Planting Proposals
- Ecological and Landscape Planting Proposals
- Coniferous Woodland
- Deciduous Woodland
- Mixed Woodland
- Riparian Woodland
- Scrub Woodland
- Feathered Tree Planting
- Heavy Standard Deciduous Trees
- Hedgerow
- Hedgerow with Trees
- Species Rich Grassland
- Wet Grassland Mix
- Verge Grass
- Landscape Earthworks
- Bat Box Provision with number
- Proposed Noise Mitigation
- Dry Mammal Underpass
- Culvert / Bridge with provision for mammal crossing (see individual labels)
- Mammal Fencing
- Hibernacula Locations

* See Figure 9.6 for Cross Sections
 ** Actual shape of pond/basin will be subject to detailed design

0	NOV 2016	ES Publication	SHF	IL	KS	EHG
Rev	Rev. Date	Purpose of revision	Drawn	Checked	Rev'd	Apprv'd

JACOBS
 95 Bothwell St, Glasgow, G2 7HX
 Tel:+44(0)141 243 8300 Fax:+44(0)141 226 3109
 www.jacobs.com

Client

TRANSPORT SCOTLAND
 COMHAIL ALBA

Project

A96
 DUALLING
 INVERNESS TO NAIRN
 (incl. Nairn Bypass)

Drawing title

Figure 9.5v
 Environmental Statement
 Landscape and Ecological
 Mitigation

Sheet 21 of 21

Drawing status: FINAL

Scale: 1:5000 @ A3 DO NOT SCALE

Jacobs No. B2103500

BIM no.

Drawing number: B2103500/EN/EIA/DR/905v Rev 0

This drawing is not to be used in whole or part other than for the intended purpose and project as defined on this drawing. Refer to the contract for full terms and conditions.

