

**Legend**

- Proposed Scheme (as per Draft Orders)
- Visualisation Location (87.5deg Field of View)

1	Barn Church Road (C1032) near Stratton	270612, 846043
2	Core Path IN08.15	271759, 847122
3	Barn Church Road (C1032) near Upper Cullermie Cottages	273163, 847585
4	Tornagrain Village	276635, 849940
5	Culblair	277609, 851273
6	B9006 Millburn Roundabout - Culcabock - Castle Hill - Culloden Moor - Croy - Gollanfield - Fort George Road near Brackley	280298, 852218
7	Cockhill	283145, 853922
8	Moss-Side - Mosshall - Broadley Road (C1170)	285450, 854980
9	Core Path NA 04.03 River Nairn	288004, 854419
10	A939 Tomintoul - Grantown on Spey - Nairn Road near Skene Park Cottage	289245, 854760
11	Mill o' Hill	291247, 856357
12	Auldearn Dooct	291713, 855611
13	Track to Gallows Hill	293089, 855538
14	Waterloo - Eastertown - Inshoch Road (U2997) near Bogside of Boath	291772, 856131

9	NOV 2016	ES Position	VR	KS	KS	ENG
Rev.	Rev. Date	Purpose of revision	Orig/Dwn	Checkd	Rev'd	Apprv'd

**JACOBS**  
 16 Bedford Street, Glasgow, G2 7NK, UK  
 Tel: +44(0)141 243 8000 Fax: +44(0)141 238 3109  
 www.jacobs.com

Client: **TRANSPORT SCOTLAND**  
 COMHDAHL ALBA

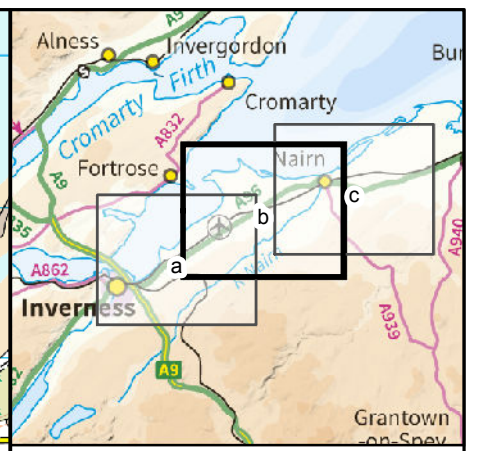
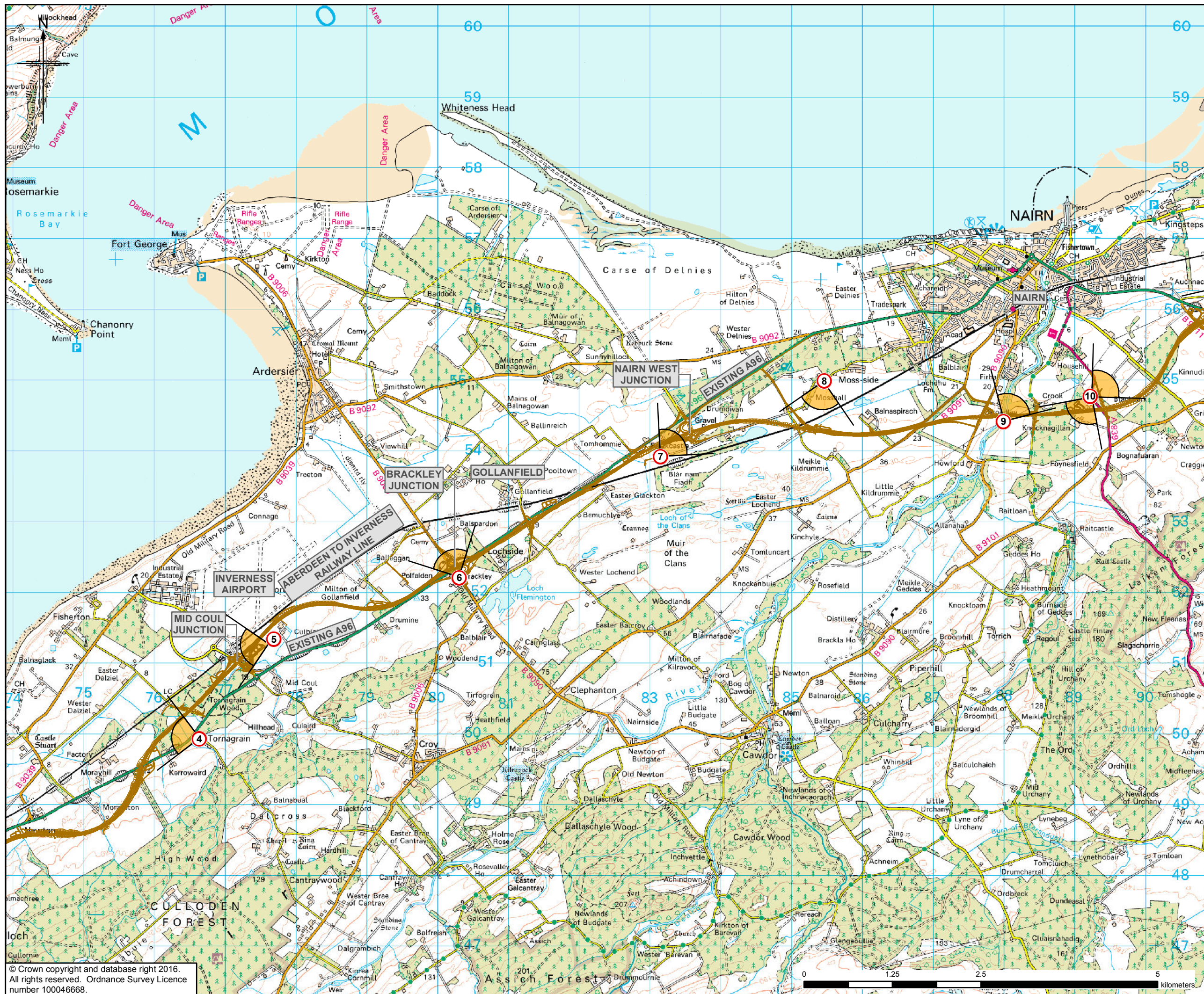
Project: **A96 DUALLING**  
 INVERNESS TO NAIRN  
 (incl. Nairn Bypass)

Drawing title: **Figure 9.7a Environmental Statement Viewpoint Locations**

Sheet 1 of 3

Drawing Status	FINAL
Scale	1:50,000 @ A3 DO NOT SCALE
Jacobs No.	B2103500
Client No.	
Drawing number	B2103500/EN/EIA/DR/907a Rev 0

This drawing is not to be used in whole or part other than for the intended purpose and project as defined on this drawing. Refer to the contract for full terms and conditions.



**Legend**

- Proposed Scheme (as per Draft Orders)
- Visualisation Location (87.5deg Field of View)

1	Barn Church Road (C1032) near Stratton	270612, 846043
2	Core Path IN08.15	271759, 847122
3	Barn Church Road (C1032) near Upper Cullemie Cottages	273163, 847585
4	Tornagrain Village	276635, 849940
5	Culblair	277609, 851273
6	B9006 Millburn Roundabout - Culcabock - Castle Hill - Culloden Moor - Croy - Gollanfield - Fort George Road near Brackley	280298, 852218
7	Cockhill	283145, 853922
8	Moss-Side - Mosshall - Broadley Road (C1170)	285450, 854980
9	Core Path NA 04.03 River Nairn	288004, 854419
10	A939 Tomintoul - Granttown on Spey - Nairn Road near Skene Park Cottage	289245, 854760
11	Mill o' Hill	291247, 856357
12	Auldearn Dooct	291713, 855611
13	Track to Gallows Hill	293089, 855538
14	Waterloo - Eastertown - Inshoch Road (U2997) near Bogside of Boath	291772, 856131

9	NOV 2016	ES Position	VR	KS	KS	ENG
Rev.	Rev. Date	Purpose of revision	Orig/Dwn	Checked	Rev'd	Apprv'd

**JACOBS**  
 65 Bellfield Street, Glasgow, G2 7HX, UK  
 Tel: +44(0)141 243 8000 Fax: +44(0)141 226 3109  
 www.jacobs.com

Client  
  
 TRANSPORT SCOTLAND  
 COMHDAHL ALBA

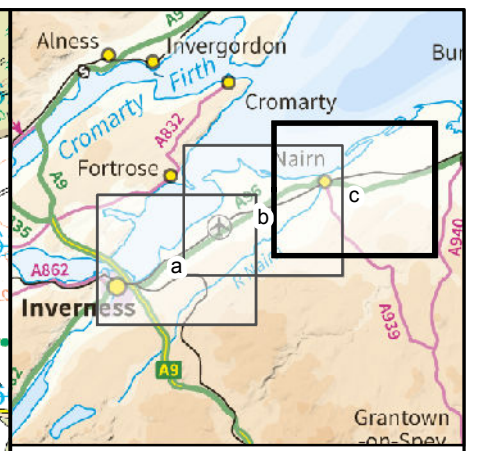
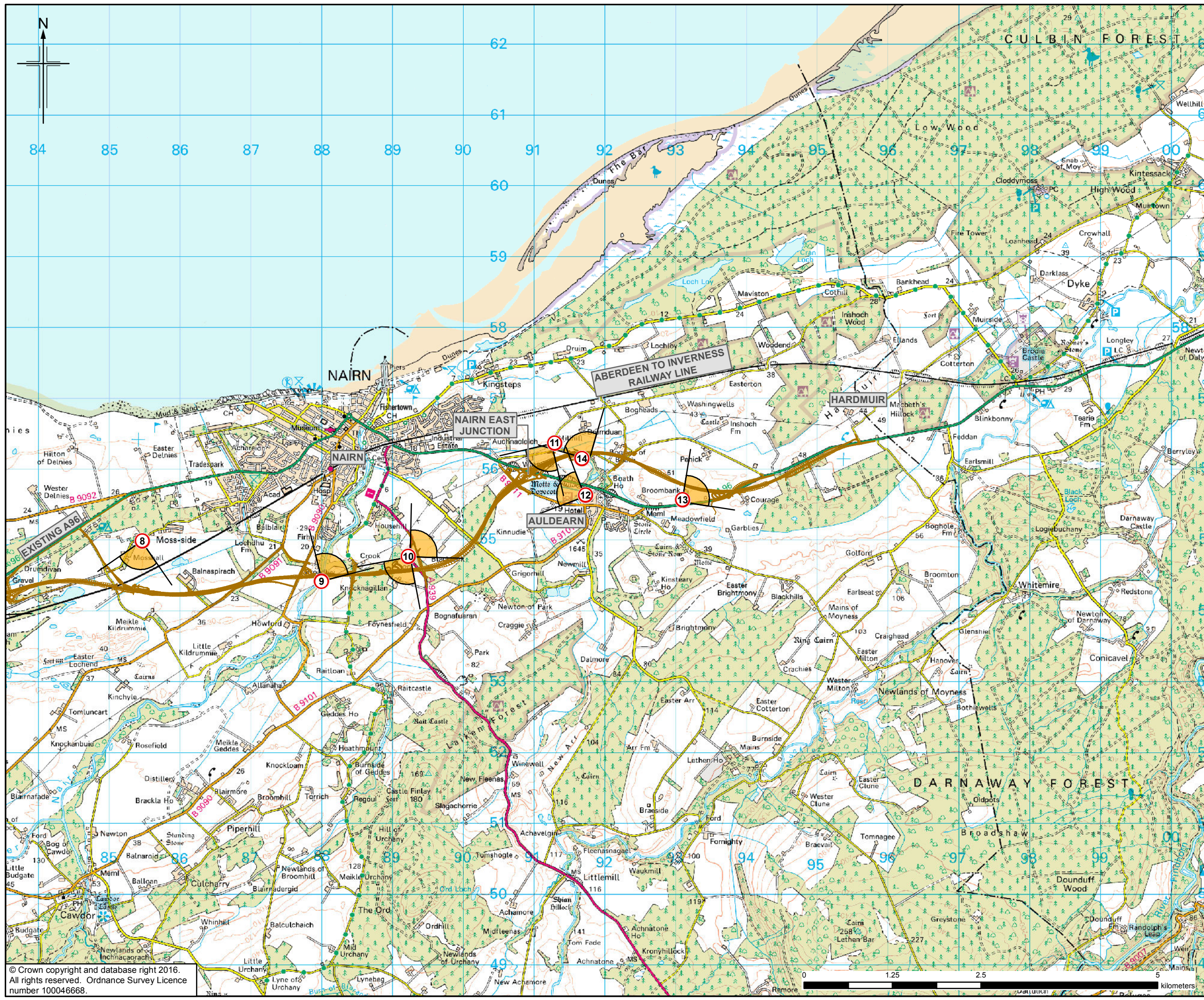
Project  
  
**A96**  
 DUALLING  
 INVERNESS TO NAIRN  
 (incl. Nairn Bypass)

Drawing title  
**Figure 9.7b**  
**Environmental Statement**  
**Viewpoint Locations**

Sheet 2 of 3

Drawing Status	FINAL
Scale	1:50,000 @ A3 DO NOT SCALE
Jacobs No.	B2103500
Client No.	
Drawing number	B2103500/EN/EIA/DR/907b Rev 0

This drawing is not to be used in whole or part other than for the intended purpose and project as defined on this drawing. Refer to the contract for full terms and conditions.



**Legend**

- Proposed Scheme (as per Draft Orders)
- Visualisation Location (87.5deg Field of View)

1	Barn Church Road (C1032) near Stratton	270612, 846043
2	Core Path IN08.15	271759, 847122
3	Barn Church Road (C1032) near Upper Cullemie Cottages	273163, 847585
4	Tornagrain Village	276635, 849940
5	Culblair	277609, 851273
6	B9006 Millburn Roundabout - Culcabock - Castle Hill - Culloden Moor - Croy - Gollanfield - Fort George Road near Brackley	280298, 852218
7	Cockhill	283145, 853922
8	Moss-Side - Mosshall - Broadley Road (C1170)	285540, 854980
9	Core Path NA 04.03 River Nairn A939 Tomintoul - Granttown on Spey - Nairn Road near Skene Park Cottage	288004, 854419 289245, 854760
10	Mill o' Hill	291247, 856357
11	Auldearn Dooct	291713, 855611
12	Track to Gallows Hill	293089, 855538
13	Waterloo - Eastertown - Inshoch Road (U2997) near Bogside of Boath	291772, 856131
14		

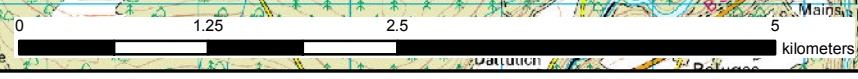
9	NOV 2016	ES Position	VR	KS	KS	ENG
Rev.	Rev. Date	Purpose of revision	Orig/Dwn	Checkd	Rev'd	Apprv'd

**JACOBS**  
 55 Bedford Street, Glasgow, G2 7NK, UK  
 Tel: +44(0)141 243 8000 Fax: +44(0)141 228 3109  
 www.jacobs.com



**Figure 9.7c**  
**Environmental Statement**  
**Viewpoint Locations**

Drawing title	Sheet 3 of 3		
Drawing Status	FINAL		
Scale	1:50,000 @ A3	DO NOT SCALE	
Jacobs No.	B2103500		
Client No.			
Drawing number	B2103500/EN/EIA/DR/907c	Rev	0



Viewpoint 1 - Existing View from Barn Church Road (C1032) near Stratton

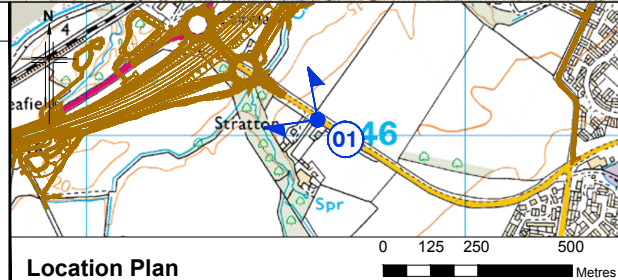


Viewpoint 1 - Photomontage View (Year 15) from Barn Church Road (C1032) near Stratton



**Viewpoint Information:**

Date of photograph: 18/04/2016  
 Time of photograph: 15:47  
 OS grid reference: 270612, 846043  
 Viewpoint ground elevation: 23m  
 Camera height above ground level: 1.5m  
 Camera type: Canon EOS 5D MARK II (Full Frame)  
 Camera lens size: 50mm  
 Included angle of photograph: 87.5°



**Notes**

1. Photomontage is to be used for illustrative purposes only.
2. Images (as printed on A3 sheet) are to be viewed at approx. 27cm from the eye.

Rev	Rev. Date	Purpose of revision	Drawn	Checked	Rev'd	Approved
0	NOV 2016	ES Publication	VR	RL	KS	ENG

**JACOBS**  
 95 Bothwell St, Glasgow, G2 7HX  
 Tel: +44(0)141 243 9000 Fax: +44(0)141 226 3109  
 www.jacobs.com

This drawing is not to be used in whole or part other than for the intended purpose and project as defined on this drawing. Refer to the contract for full terms and conditions.

Client

Project

INVERNESS TO NAIRN  
(incl. Nairn Bypass)

Drawing title

**Figure 9.7d  
 Environmental Statement  
 Viewpoint 1**

Sheet 4 of 18

Drawing status	<b>FINAL</b>
Scale	<b>1:20,000 @ A3 DO NOT SCALE</b>
Jacobs No.	<b>B2103500</b>
BIM no.	
Drawing number	<b>B2103500/EN/EIA/DR/907d</b>
Rev	<b>0</b>

Viewpoint 2 - Existing View from Core Path IN08.15

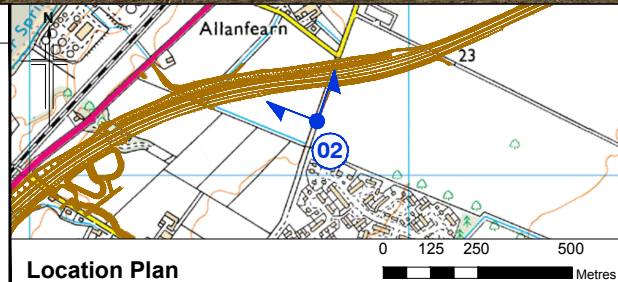


Viewpoint 2 - Photomontage View (Summer Year 15) from Core Path IN08.15



**Viewpoint Information:**

Date of photograph: 18/04/2016  
 Time of photograph: 15:59  
 OS grid reference: 271759, 847122  
 Viewpoint ground elevation: 20m  
 Camera height above ground level: 1.5m  
 Camera type: Canon EOS 5D MARK II (Full Frame)  
 Camera lens size: 50mm  
 Included angle of photograph: 87.5°



**Notes**

1. Photomontage is to be used for illustrative purposes only.
2. Images (as printed on A3 sheet) are to be viewed at approx. 27cm from the eye.

0	NOV 2016	ES Publication	VR	RL	KS	ENG
Rev	Rev. Date	Purpose of revision	Drawn	Checked	Rev'd	Approved

**JACOBS**  
 95 Bothwell St, Glasgow, G2 7HX  
 Tel: +44(0)141 243 9000 Fax: +44(0)141 226 3109  
 www.jacobs.com

This drawing is not to be used in whole or part other than for the intended purpose and project as defined on this drawing. Refer to the contract for full terms and conditions.

Client

Project

INVERNESS TO NAIRN  
 (incl. Nairn Bypass)

Drawing title

**Figure 9.7e  
 Environmental Statement  
 Viewpoint 2**

Sheet 5 of 18

Drawing status	<b>FINAL</b>
Scale	<b>1:20,000 @ A3 DO NOT SCALE</b>
Jacobs No.	<b>B2103500</b>
BIM no.	
Drawing number	<b>B2103500/EN/EIA/DR/907e</b>
Rev	<b>0</b>

Viewpoint 3 - Existing View from Barn Church Road (C1032) near Upper Cullernie Cottages

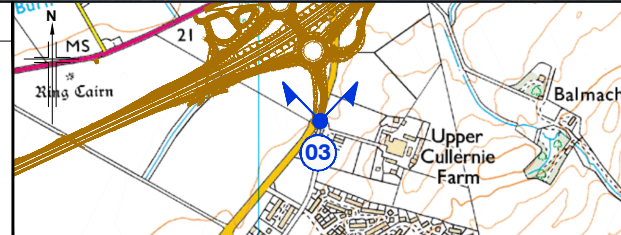


Viewpoint 3 - Photomontage View (Year 15) from Barn Church Road (C1032) near Upper Cullernie Cottages



**Viewpoint Information:**

Date of photograph: 18/04/2016  
 Time of photograph: 17:30  
 OS grid reference: 273163, 847585  
 Viewpoint ground elevation: 30.5m  
 Camera height above ground level: 1.5m  
 Camera type: Canon EOS 5D MARK II (Full Frame)  
 Camera lens size: 50mm  
 Included angle of photograph: 87.5°



Location Plan

**Notes**

1. Photomontage is to be used for illustrative purposes only.
2. Images (as printed on A3 sheet) are to be viewed at approx. 27cm from the eye.

0	NOV 2016	ES Publication	VR	RL	KS	ENG
Rev	Rev. Date	Purpose of revision	Drawn	Checked	Rev'd	Approved

**JACOBS**  
 95 Bothwell St, Glasgow, G2 7HX  
 Tel: +44(0)141 243 9000 Fax: +44(0)141 226 3109  
 www.jacobs.com

This drawing is not to be used in whole or part other than for the intended purpose and project as defined on this drawing. Refer to the contract for full terms and conditions.

Client



Project



INVERNESS TO NAIRN  
(incl. Nairn Bypass)

Drawing title

**Figure 9.7f  
 Environmental Statement  
 Viewpoint 3**

Sheet 6 of 18


Drawing status: **FINAL**

Scale	1:20,000	@ A3	DO NOT SCALE
Jacobs No.	B2103500		
BIM no.			
Drawing number	B2103500/EN/EIA/DR/907f		Rev 0

Viewpoint 4 - Existing View from Tornagrain Village

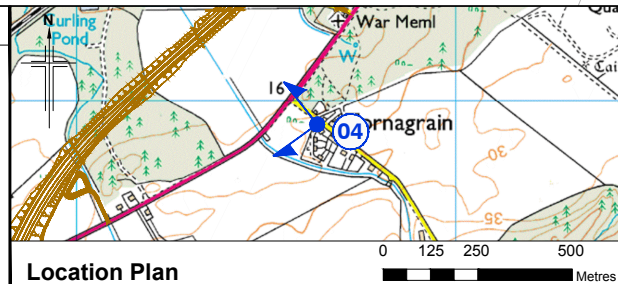


Viewpoint 4 - Wireline View from Tornagrain Village



**Viewpoint Information:**

Date of photograph: 19/04/2016  
 Time of photograph: 09:51  
 OS grid reference: 276635, 849940  
 Viewpoint ground elevation: 20m  
 Camera height above ground level: 1.5m  
 Camera type: Canon EOS 5D MARK II (Full Frame)  
 Camera lens size: 50mm  
 Included angle of photograph: 87.5°



**Notes**

1. Wireline is to be used for illustrative purposes only.
2. Images (as printed on A3 sheet) are to be viewed at approx. 27cm from the eye.

0	NOV 2016	ES Publication	VR	KS	KS	ENG
Rev	Rev. Date	Purpose of revision	Drawn	Checked	Rev'd	Approved

**JACOBS**  
 95 Bothwell St, Glasgow, G2 7HX  
 Tel: +44(0)141 243 9000 Fax: +44(0)141 226 3109  
 www.jacobs.com

This drawing is not to be used in whole or part other than for the intended purpose and project as defined on this drawing. Refer to the contract for full terms and conditions.

Client

Project

INVERNESS TO NAIRN  
(incl. Nairn Bypass)

Drawing title

**Figure 9.7g  
 Environmental Statement  
 Viewpoint 4**


Sheet 7 of 18

Drawing status	<b>FINAL</b>
Scale	<b>1:20,000 @ A3 DO NOT SCALE</b>
Jacobs No.	<b>B2103500</b>
BIM no.	
Drawing number	<b>B2103500/EN/EIA/DR/907g</b>
Rev	<b>0</b>

Viewpoint 5 - Existing View from Culblair

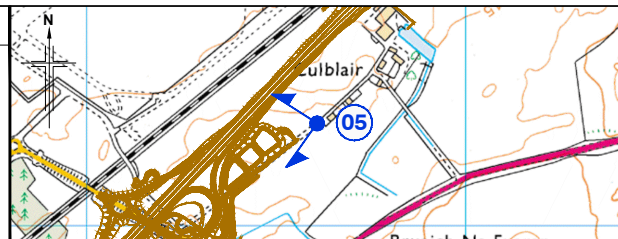


Viewpoint 5 - Wireline View from Culblair



**Viewpoint Information:**

Date of photograph: 19/04/2016  
 Time of photograph: 10:55  
 OS grid reference: 277609, 851273  
 Viewpoint ground elevation: 14m  
 Camera height above ground level: 1.5m  
 Camera type: Canon EOS 5D MARK II (Full Frame)  
 Camera lens size: 50mm  
 Included angle of photograph: 87.5°



Location Plan

**Notes**

1. Wireline is to be used for illustrative purposes only.
2. Images (as printed on A3 sheet) are to be viewed at approx. 27cm from the eye.

Rev	Rev. Date	Purpose of revision	Drawn	Checked	Rev'd	Apprv'd
0	NOV 2016	ES Publication	VR	KS	KS	EHG

**JACOBS**  
 95 Bothwell St, Glasgow, G2 7HX  
 Tel: +44(0)141 243 9000 Fax: +44(0)141 226 3109  
 www.jacobs.com

This drawing is not to be used in whole or part other than for the intended purpose and project as defined on this drawing. Refer to the contract for full terms and conditions.

**Client**



**Project**



**Drawing title**


**Figure 9.7h  
 Environmental Statement  
 Viewpoint 5**

Sheet 8 of 18

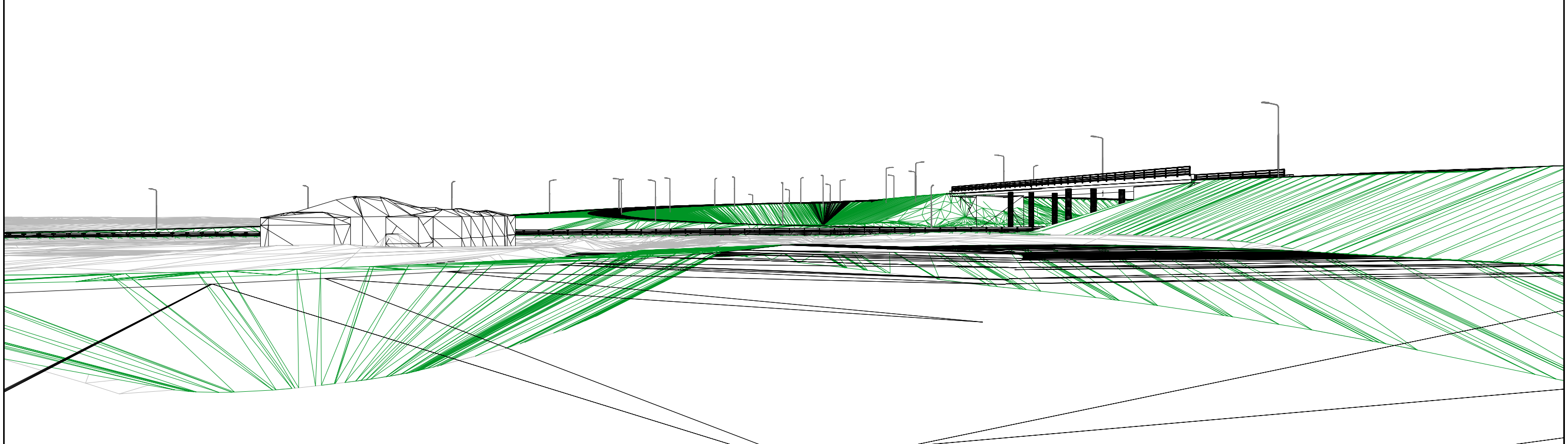
Drawing status	<b>FINAL</b>		
Scale	<b>1:20,000</b>	<b>@ A3</b>	<b>DO NOT SCALE</b>
Jacobs No.	<b>B2103500</b>		
BIM no.			
Drawing number	<b>B2103500/EN/EIA/DR/907h</b>	Rev	<b>0</b>



Viewpoint 6 - Existing View from B9006 Millburn Roundabout - Culcabock - Castle Hill - Culloden Moor - Croy - Gollanfield - Fort George Road near Brackley

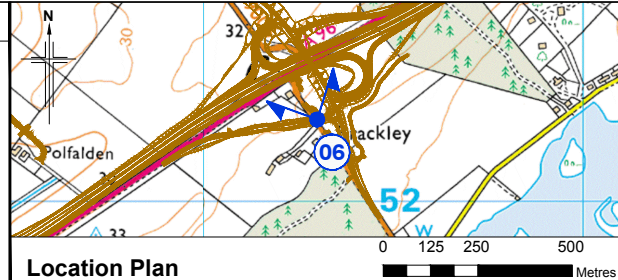


Viewpoint 6 - Wireline View from B9006 Millburn Roundabout - Culcabock - Castle Hill - Culloden Moor - Croy - Gollanfield - Fort George Road near Brackley



**Viewpoint Information:**

Date of photograph: 19/04/2016  
 Time of photograph: 12:06  
 OS grid reference: 280298, 852218  
 Viewpoint ground elevation: 35m  
 Camera height above ground level: 1.5m  
 Camera type: Canon EOS 5D MARK II (Full Frame)  
 Camera lens size: 50mm  
 Included angle of photograph: 87.5°



**Notes**

1. Wireline is to be used for illustrative purposes only.
2. Images (as printed on A3 sheet) are to be viewed at approx. 27cm from the eye.

0	NOV 2016	ES Publication	VR	KS	KS	ENG
Rev	Rev. Date	Purpose of revision	Drawn	Checked	Rev'd	Approved

**JACOBS**  
 95 Bothwell St, Glasgow, G2 7HX  
 Tel: +44(0)141 243 9000 Fax: +44(0)141 226 3100  
 www.jacobs.com

This drawing is not to be used in whole or part other than for the intended purpose and project as defined on this drawing. Refer to the contract for full terms and conditions.

Client



Project



INVERNESS TO NAIRN  
(incl. Nairn Bypass)

Drawing title		<b>Figure 9.7i Environmental Statement Viewpoint 6</b>	
Drawing status		<b>FINAL</b>	
Scale	<b>1:20,000</b>	@ A3	<b>DO NOT SCALE</b>
Jacobs No.	<b>B2103500</b>		
BIM no.			
Drawing number	<b>B2103500/EN/EIA/DR/907i</b>		Rev <b>0</b>