

- Legend**
- Option 1A
 - Option 1A (MV) *
 - Study Area
 - Planning Application **
- Local Development Plan Allocations *****
- Business
 - Community
 - Housing
 - Industry
 - Mixed Use
 - Retail

* MV = Morayston Variant. For this route, only the variation to Option 1A has been shown. Where no variation is shown, Option 1A (MV) is as Option 1A.

** As provided by The Highland Council (21 February 2009 to 21 February 2014). Details provided in Appendix A16.1.

*** Inner Moray Firth Proposed Local Development Plan (LDP), Highland-wide LDP and Inverness Local Plan. Details provided in Appendix A16.1

1	03/09/2014	DMRB Stage 2 Report	KA	PG	KL	EHB
0	06/08/2014	Initial Issue	KA	PG	KL	GH
Rev.	Rev. Date	Purpose of revision	Orig/Down	Checked	Rev'd	Apprv'd

JACOBS
 95 Botwell Street, Glasgow, G2 7HX, UK
 Tel: +44(0)141 204 2511 Fax: +44(0)141 226 3109
 www.jacobs.com

Client

 TRANSPORT SCOTLAND
 COPHERNAE ALBA

Project


A95
 DUALLING
 INVERNESS TO NAIRN
 (incl. Nairn Bypass)

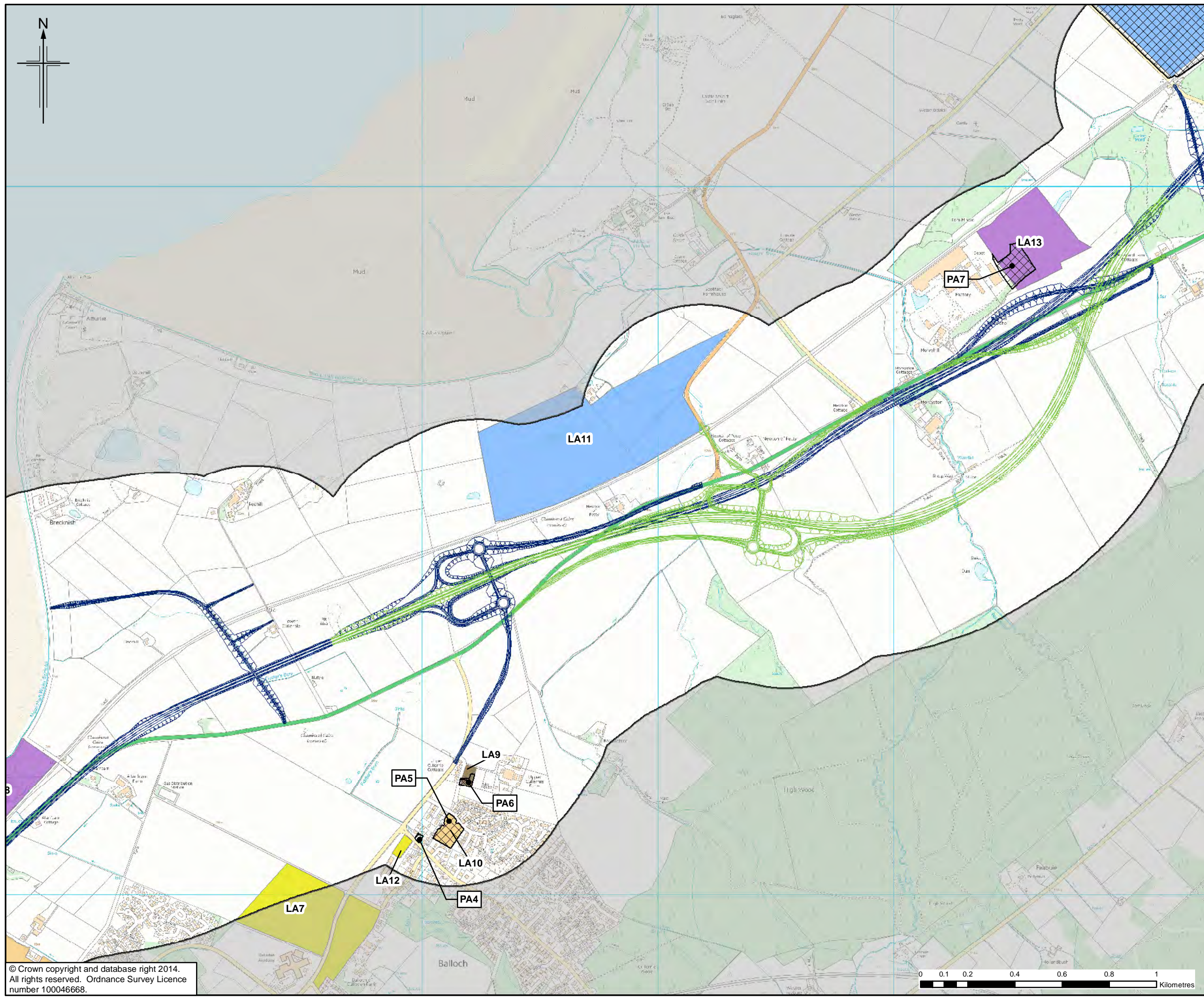
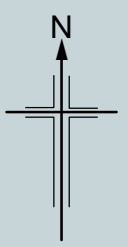
Drawing title
**DMRB STAGE 2
 DEVELOPMENT LAND ALLOCATIONS
 AND PLANNING APPLICATIONS
 OPTION 1A AND 1A (MV)**

SHEET 1 of 4

Drawing Status: FINAL
 Scale: 1:15,000 @ A3 DO NOT SCALE
 Jacobs No. B1557601
 Client No.
 Drawing number: **Figure 16.19a** Rev 1

This drawing is not to be used in whole or part other than for the intended purpose and project as defined on this drawing. Refer to the contract for full terms and conditions.





Legend

- Option 1A
- Option 1A (MV) *
- Study Area
- Planning Application **

Local Development Plan Allocations ***

- Business
- Community
- Housing
- Industry
- Mixed Use
- Retail

* MV = Morayston Variant. For this route, only the variation to Option 1A has been shown. Where no variation is shown, Option 1A (MV) is as Option 1A.

** As provided by The Highland Council (21 February 2009 to 21 February 2014). Details provided in Appendix A16.1.

*** Inner Moray Firth Proposed Local Development Plan (LDP), Highland-wide LDP and Inverness Local Plan. Details provided in Appendix A16.1

1	03/09/2014	DMRB Stage 2 Report	KA	PG	KL	EHB
0	06/08/2014	Initial Issue	KA	PG	KL	GH
Rev.	Rev. Date	Purpose of revision	Orig/Down	Checked	Rev'd	Apprv'd

JACOBS
 95 Botwell Street, Glasgow, G2 7HX, UK.
 Tel: +44(0)141 204 2511 Fax: +44(0)141 226 3109
 www.jacobs.com

Client

Project

**A95
DUALLING**
INVERNESS TO NAIRN
(incl. Nairn Bypass)

Drawing title


**DMRB STAGE 2
DEVELOPMENT LAND ALLOCATIONS
AND PLANNING APPLICATIONS
OPTION 1A AND 1A (MV)**

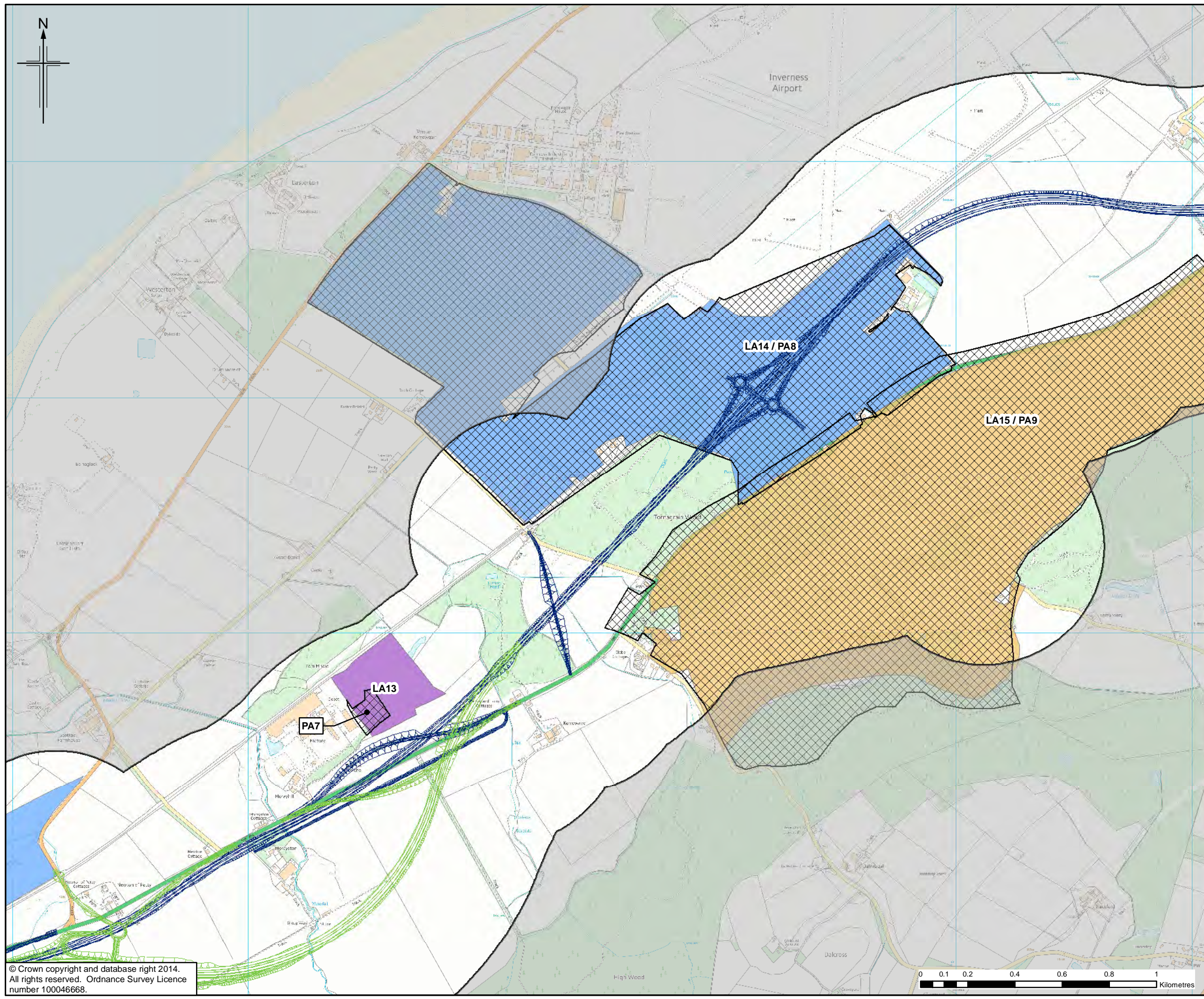
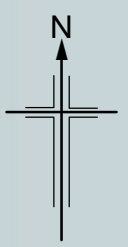
SHEET 2 of 4

Drawing Status	FINAL	
Scale	1:15,000 @ A3	DO NOT SCALE
Jacobs No.	B1557601	
Client No.		
Drawing number	Figure 16.19b	Rev 1

This drawing is not to be used in whole or part other than for the intended purpose and project as defined on this drawing. Refer to the contract for full terms and conditions.

© Crown copyright and database right 2014.
 All rights reserved. Ordnance Survey Licence number 100046668.





- Legend**
- Option 1A
 - Option 1A (MV) *
 - Study Area
 - Planning Application **
- Local Development Plan Allocations *****
- Business
 - Community
 - Housing
 - Industry
 - Mixed Use
 - Retail

* MV = Morayston Variant. For this route, only the variation to Option 1A has been shown. Where no variation is shown, Option 1A (MV) is as Option 1A.

** As provided by The Highland Council (21 February 2009 to 21 February 2014). Details provided in Appendix A16.1.

*** Inner Moray Firth Proposed Local Development Plan (LDP), Highland-wide LDP and Inverness Local Plan. Details provided in Appendix A16.1

1	03/09/2014	DMRB Stage 2 Report	KA	PG	KL	EHB
0	06/08/2014	Initial Issue	KA	PG	KL	GH
Rev.	Rev. Date	Purpose of revision	Orig/Dwn	Checked	Rev'd	Apprv'd

JACOBS
 95 Bothwell Street, Glasgow, G2 7HX, UK.
 Tel: +44(0)141 204 2511 Fax: +44(0)141 226 3109
 www.jacobs.com

Client

 TRANSPORT SCOTLAND
 COTHRANAE ALBA

Project

A95
 DUALLING
 INVERNESS TO NAIRN
 (incl. Nairn Bypass)

Drawing title
**DMRB STAGE 2
 DEVELOPMENT LAND ALLOCATIONS
 AND PLANNING APPLICATIONS
 OPTION 1A AND 1A (MV)**

SHEET 3 of 4

Drawing Status: **FINAL**

Scale: **1:15,000 @ A3 DO NOT SCALE**


Jacobs No. **B1557601**

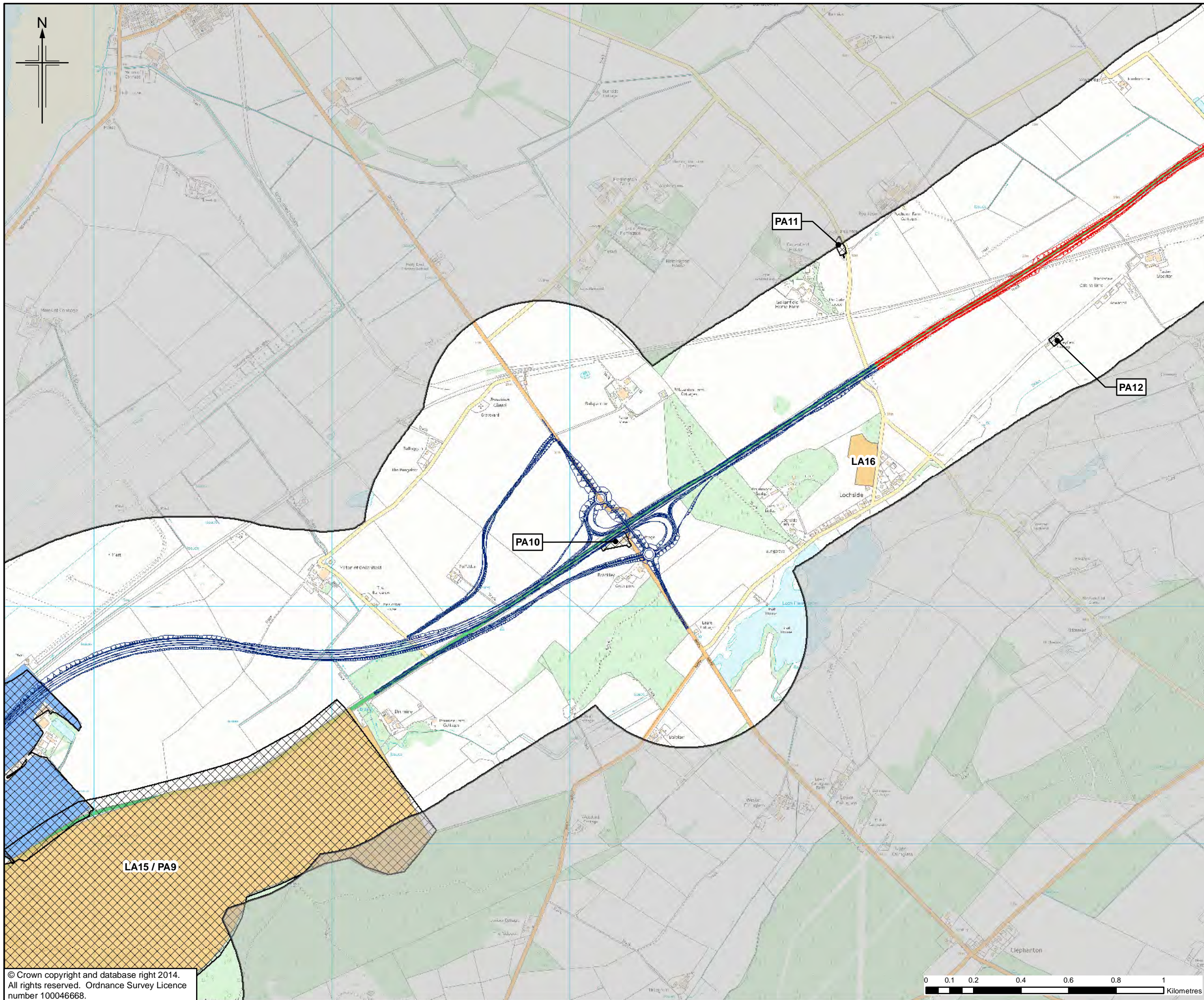
Client No. _____

Drawing number **Figure 16.19c** Rev **1**

This drawing is not to be used in whole or part other than for the intended purpose and project as defined on this drawing. Refer to the contract for full terms and conditions.

© Crown copyright and database right 2014.
 All rights reserved. Ordnance Survey Licence number 100046668.





- Legend**
- Option 1A
 - Option 1A (MV) *
 - Nairn Bypass Options
 - Study Area
 - Planning Application **
- Local Development Plan Allocations *****
- Business
 - Community
 - Housing
 - Industry
 - Mixed Use
 - Retail

* MV = Morayston Variant. For this route, only the variation to Option 1A has been shown. Where no variation is shown, Option 1A (MV) is as Option 1A.

** As provided by The Highland Council (21 February 2009 to 21 February 2014). Details provided in Appendix A16.1.

*** Inner Moray Firth Proposed Local Development Plan (LDP), Highland-wide LDP and Inverness Local Plan. Details provided in Appendix A16.1

1	03/09/2014	DMRB Stage 2 Report	KA	PG	KL	EHB
0	06/08/2014	Initial Issue	KA	PG	KL	GH
Rev.	Rev. Date	Purpose of revision	Orig/Dwn	Checked	Rev'd	Apprv'd

JACOBS
 95 Botwell Street, Glasgow, G2 7HX, UK
 Tel: +44(0)141 204 2511 Fax: +44(0)141 226 3109
 www.jacobs.com

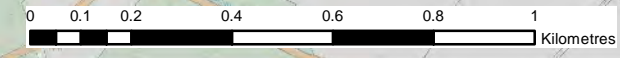


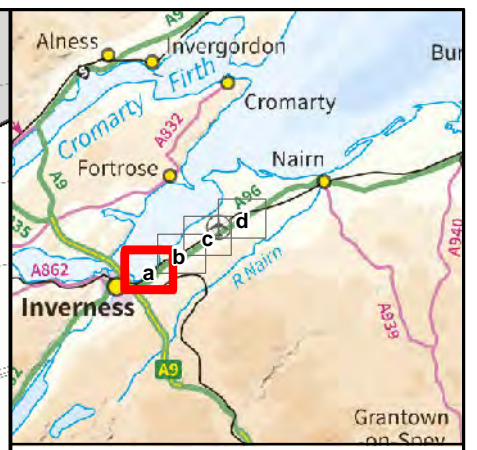
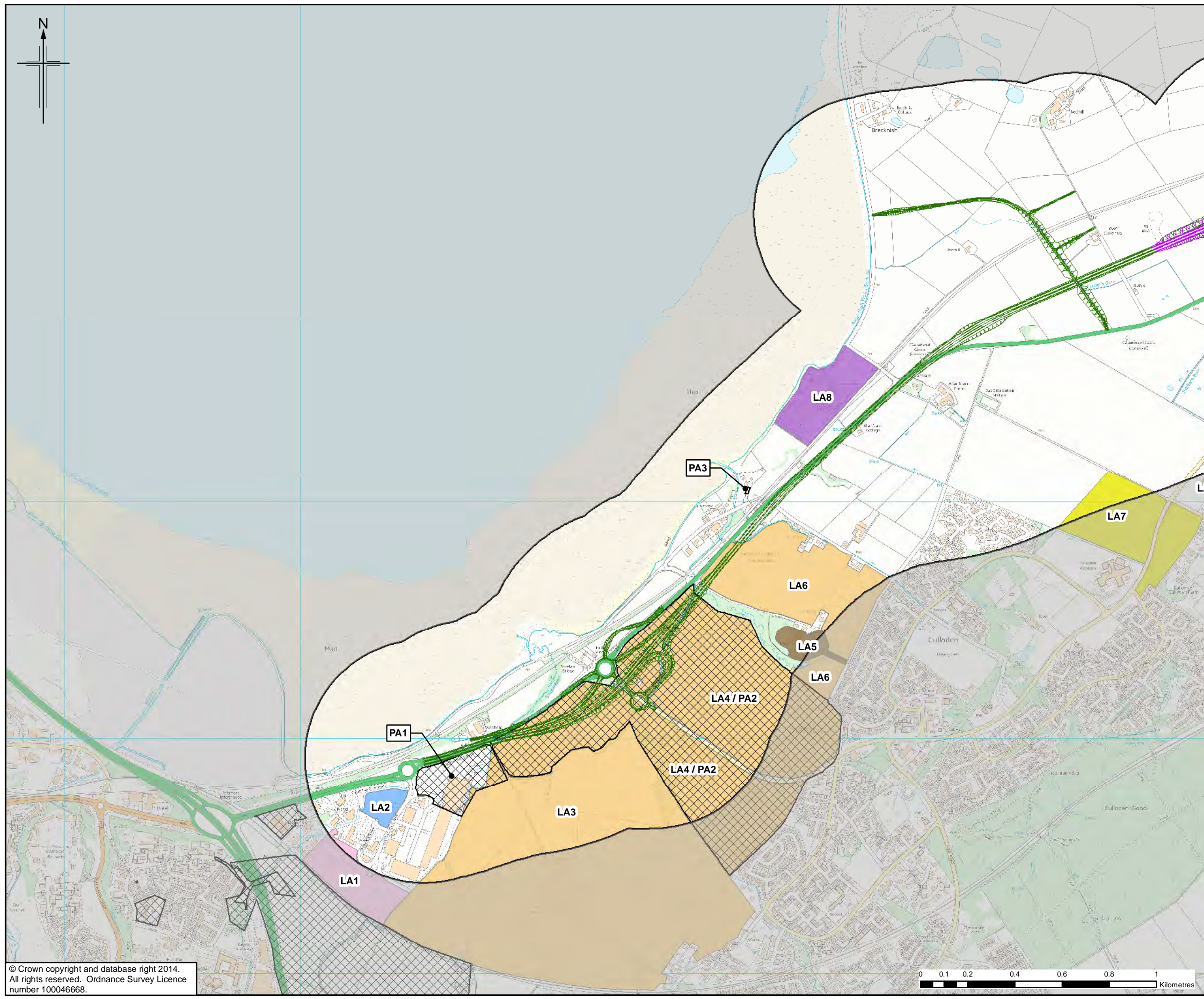
Drawing title
**DMRB STAGE 2
 DEVELOPMENT LAND ALLOCATIONS
 AND PLANNING APPLICATIONS
 OPTION 1A AND 1A (MV)**

SHEET 4 of 4

Drawing Status	FINAL	
Scale	1:15,000 @ A3	DO NOT SCALE
Jacobs No.	B1557601	
Client No.		
Drawing number	Figure 16.19d	Rev 1

This drawing is not to be used in whole or part other than for the intended purpose and project as defined on this drawing. Refer to the contract for full terms and conditions.





Legend

- Option 1B
- Option 1B (MV) *
- Study Area
- Planning Application **

Local Development Plan Allocations ***

- Business
- Community
- Housing
- Industry
- Mixed Use
- Retail

* MV = Morayston Variant. For this route, only the variation to Option 1B has been shown. Where no variation is shown, Option 1B (MV) is as Option 1B.

** As provided by The Highland Council (21 February 2009 to 21 February 2014). Details provided in Appendix A16.1.

*** Inner Moray Firth Proposed Local Development Plan (LDP), Highland-wide LDP and Inverness Local Plan. Details provided in Appendix A16.1

Rev.	Rev. Date	Purpose of revision	Orig/Dwn	Checked	Rev'd	Apprv'd
1	03/09/2014	DMRB Stage 2 Report	KA	PG	KL	EHB
0	06/08/2014	Initial Issue	KA	PG	KL	GH

JACOBS
 95 Botwell Street, Glasgow, G2 7HX, UK
 Tel: +44(0)141 204 2511 Fax: +44(0)141 226 3109
 www.jacobs.com

Client

TRANSPORT SCOTLAND
CORPORATE ALBA

Project

A95
DUALLING
INVERNESS TO NAIRN
(incl. Nairn Bypass)

Drawing title

**DMRB STAGE 2
DEVELOPMENT LAND ALLOCATIONS
AND PLANNING APPLICATIONS
OPTION 1B AND 1B (MV)**

SHEET 1 of 4

Drawing Status: FINAL

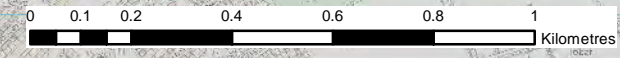
Scale: 1:15,000 @ A3 DO NOT SCALE

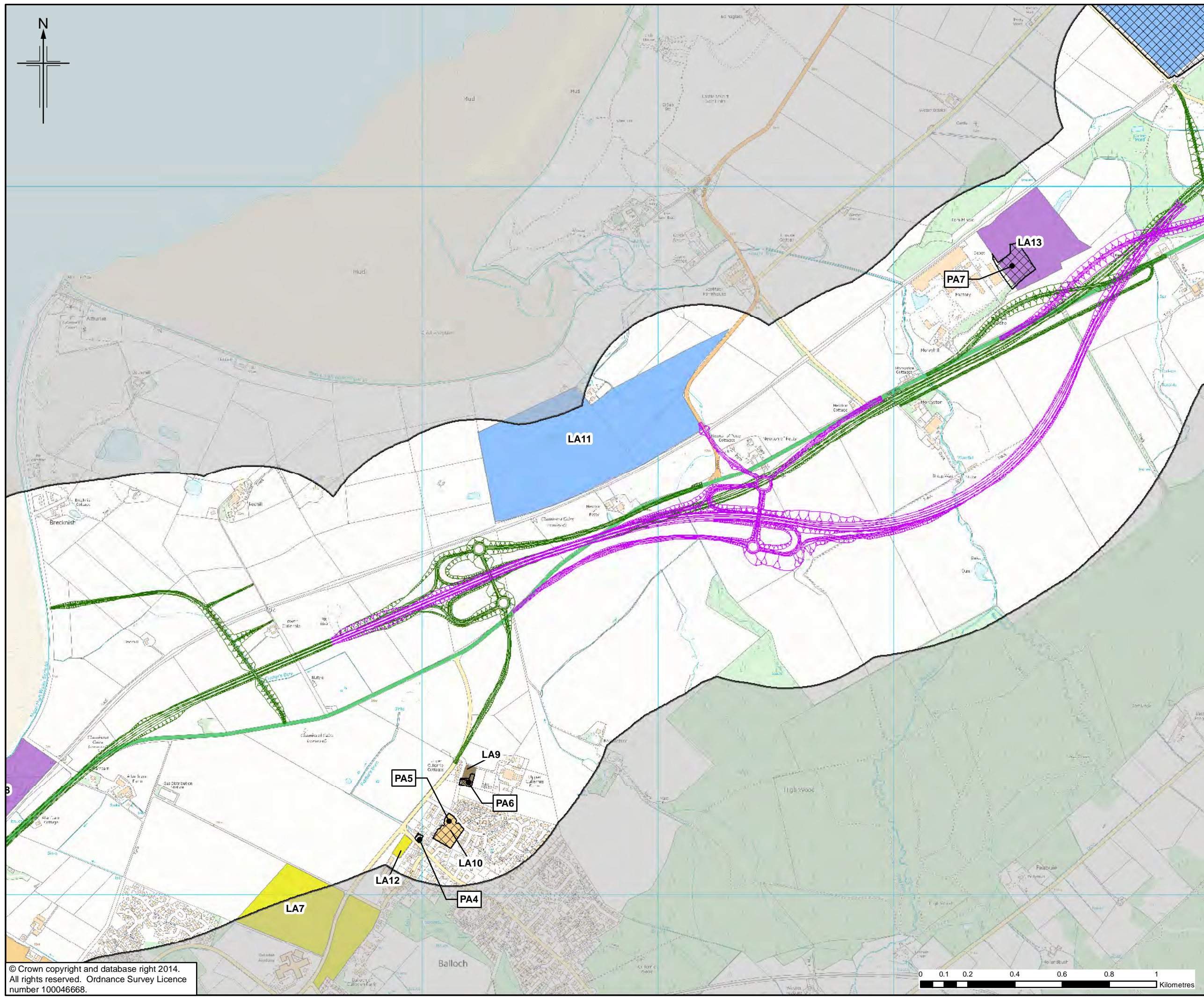
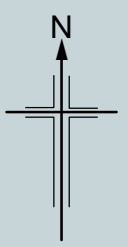
Jacobs No. B1557601

Client No.

Drawing number: **Figure 16.20a** Rev 1

This drawing is not to be used in whole or part other than for the intended purpose and project as defined on this drawing. Refer to the contract for full terms and conditions.





- Legend**
- Option 1B
 - Option 1B (MV) *
 - Study Area
 - Planning Application **
- Local Development Plan Allocations *****
- Business
 - Community
 - Housing
 - Industry
 - Mixed Use
 - Retail

* MV = Morayston Variant. For this route, only the variation to Option 1B has been shown. Where no variation is shown, Option 1B (MV) is as Option 1B.

** As provided by The Highland Council (21 February 2009 to 21 February 2014). Details provided in Appendix A16.1.

*** Inner Moray Firth Proposed Local Development Plan (LDP), Highland-wide LDP and Inverness Local Plan. Details provided in Appendix A16.1

1	03/09/2014	DMRB Stage 2 Report	KA	PG	KL	EHB
0	06/08/2014	Initial Issue	KA	PG	KL	GH
Rev.	Rev. Date	Purpose of revision	Orig/Dwn	Checkd	Rev'd	Apprv'd

JACOBS
 95 Botwell Street, Glasgow, G2 7HX, UK.
 Tel: +44(0)141 204 2511 Fax: +44(0)141 226 3109
www.jacobs.com

Client

TRANSPORT SCOTLAND
CORPORATE ALBA

Project

A95
DUALLING
INVERNESS TO NAIRN
(incl. Nairn Bypass)

Drawing title


**DMRB STAGE 2
DEVELOPMENT LAND ALLOCATIONS
AND PLANNING APPLICATIONS
OPTION 1B AND 1B (MV)**

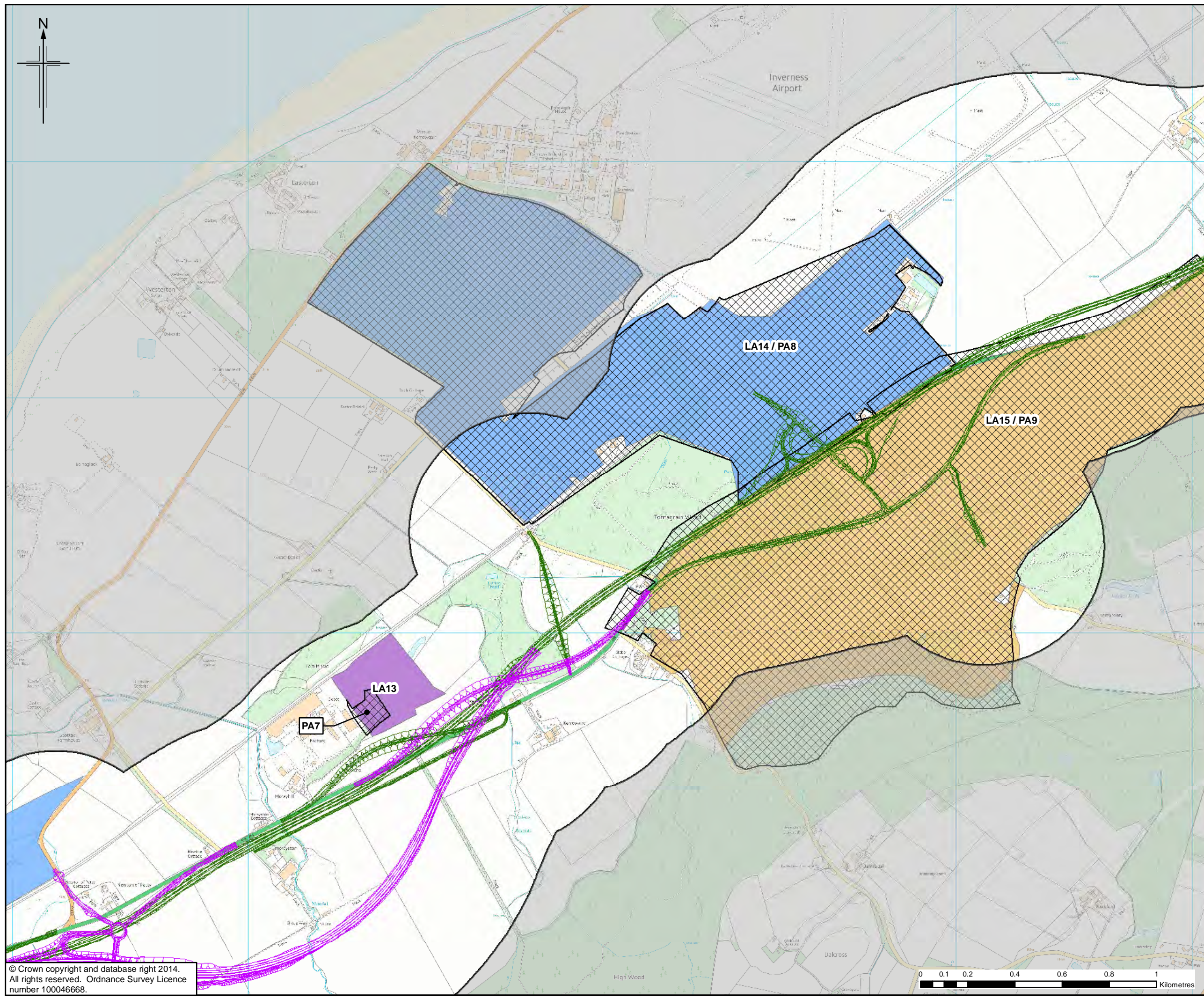
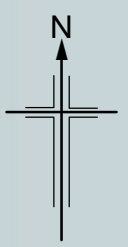
SHEET 2 of 4

Drawing Status	FINAL	
Scale	1:15,000 @ A3	DO NOT SCALE
Jacobs No.	B1557601	
Client No.		
Drawing number	Figure 16.20b	Rev 1

This drawing is not to be used in whole or part other than for the intended purpose and project as defined on this drawing. Refer to the contract for full terms and conditions.

© Crown copyright and database right 2014.
 All rights reserved. Ordnance Survey Licence number 100046668.





Legend

- Option 1B
- Option 1B (MV) *
- Study Area
- Planning Application **

Local Development Plan Allocations ***

- Business
- Community
- Housing
- Industry
- Mixed Use
- Retail

* MV = Morayston Variant. For this route, only the variation to Option 1B has been shown. Where no variation is shown, Option 1B (MV) is as Option 1B.

** As provided by The Highland Council (21 February 2009 to 21 February 2014). Details provided in Appendix A16.1.

*** Inner Moray Firth Proposed Local Development Plan (LDP), Highland-wide LDP and Inverness Local Plan. Details provided in Appendix A16.1

1	03/09/2014	DMRB Stage 2 Report	KA	PG	KL	EHB
0	06/08/2014	Initial Issue	KA	PG	KL	GH
Rev.	Rev. Date	Purpose of revision	Orig/Dwn	Checkd	Rev'd	Apprv'd

JACOBS
 95 Botwell Street, Glasgow, G2 7HX, UK.
 Tel: +44(0)141 204 2511 Fax: +44(0)141 226 3109
 www.jacobs.com

Client

 TRANSPORT SCOTLAND
 COTHRANAE ALBA

Project

A95
 DUALLING
 INVERNESS TO NAIRN
 (incl. Nairn Bypass)

Drawing title
**DMRB STAGE 2
 DEVELOPMENT LAND ALLOCATIONS
 AND PLANNING APPLICATIONS
 OPTION 1B AND 1B (MV)**

SHEET 3 of 4

Drawing Status: FINAL

Scale: 1:15,000 @ A3 DO NOT SCALE


Jacobs No. B1557601

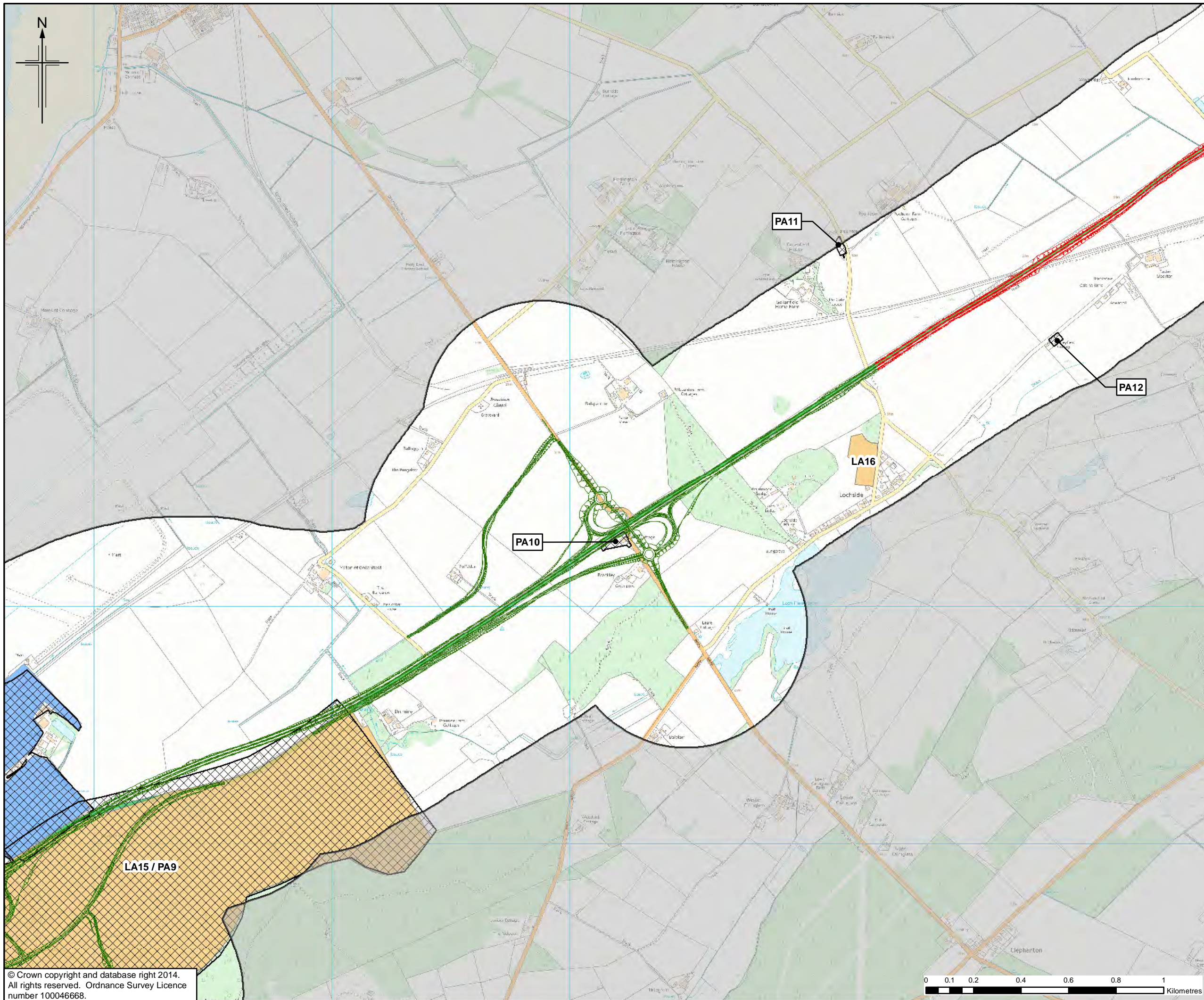
Client No.

Drawing number: **Figure 16.20c** Rev 1

This drawing is not to be used in whole or part other than for the intended purpose and project as defined on this drawing. Refer to the contract for full terms and conditions.

© Crown copyright and database right 2014.
 All rights reserved. Ordnance Survey Licence number 100046668.





- Legend**
- Option 1B
 - Option 1B (MV) *
 - Nairn Bypass Options
 - ▭ Study Area
 - ▨ Planning Application **
- Local Development Plan Allocations *****
- Business
 - Community
 - Housing
 - Industry
 - Mixed Use
 - Retail

* MV = Morayston Variant. For this route, only the variation to Option 1B has been shown. Where no variation is shown, Option 1B (MV) is as Option 1B.

** As provided by The Highland Council (21 February 2009 to 21 February 2014). Details provided in Appendix A16.1.

*** Inner Moray Firth Proposed Local Development Plan (LDP), Highland-wide LDP and Inverness Local Plan. Details provided in Appendix A16.1

1	03/09/2014	DMRB Stage 2 Report	KA	PG	KL	EHB
0	06/08/2014	Initial Issue	KA	PG	KL	GH
Rev.	Rev. Date	Purpose of revision	Orig/Dwn	Checked	Rev'd	Apprv'd

JACOBS
 95 Botwell Street, Glasgow, G2 7HX, UK
 Tel: +44(0)141 204 2511 Fax: +44(0)141 226 3109
 www.jacobs.com

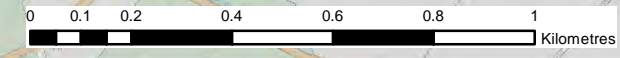


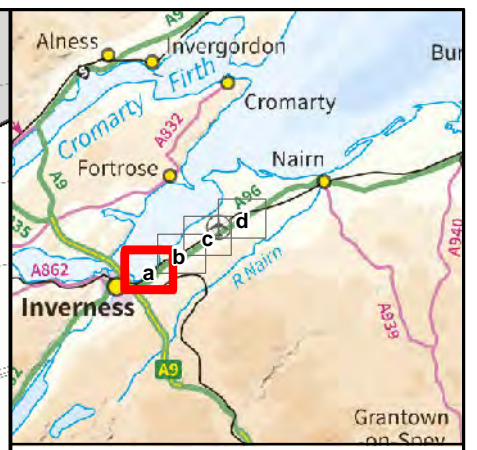
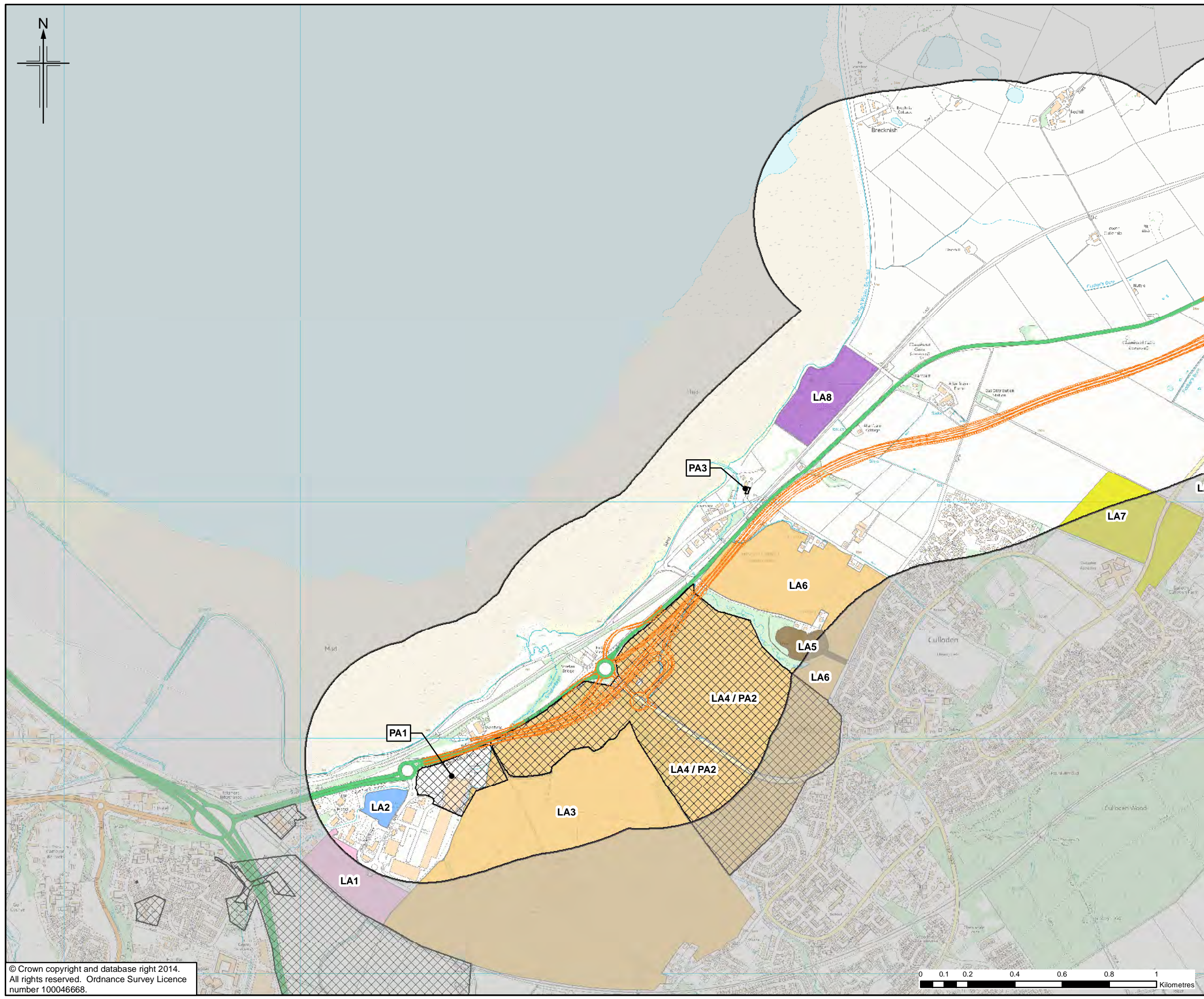
Drawing title
**DMRB STAGE 2
 DEVELOPMENT LAND ALLOCATIONS
 AND PLANNING APPLICATIONS
 OPTION 1B AND 1B (MV)**

SHEET 4 of 4

Drawing Status	FINAL	
Scale	1:15,000 @ A3	DO NOT SCALE
Jacobs No.	B1557601	
Client No.		
Drawing number	Figure 16.20d	Rev 1

This drawing is not to be used in whole or part other than for the intended purpose and project as defined on this drawing. Refer to the contract for full terms and conditions.





Legend

- Option 1C
- Option 1C (MV) *
- Study Area
- Planning Application **

Local Development Plan Allocations ***

- Business
- Community
- Housing
- Industry
- Mixed Use
- Retail

* MV = Morayston Variant. For this route, only the variation to Option 1C has been shown. Where no variation is shown, Option 1C (MV) is as Option 1C.

** As provided by The Highland Council (21 February 2009 to 21 February 2014). Details provided in Appendix A16.1.

*** Inner Moray Firth Proposed Local Development Plan (LDP), Highland-wide LDP and Inverness Local Plan. Details provided in Appendix A16.1

1	03/09/2014	DMRB Stage 2 Report	KA	PG	KL	EHB
0	06/08/2014	Initial Issue	KA	PG	KL	GH
Rev.	Rev. Date	Purpose of revision	Orig/Down	Checked	Rev'd	Apprv'd

JACOBS
 95 Botwell Street, Glasgow, G2 7HX, UK
 Tel: +44(0)141 204 2511 Fax: +44(0)141 226 3109
www.jacobs.com

Client

 TRANSPORT SCOTLAND
 COPRINAE ALBA

Project


A96
 DUALLING
 INVERNESS TO NAIRN
 (incl. Nairn Bypass)

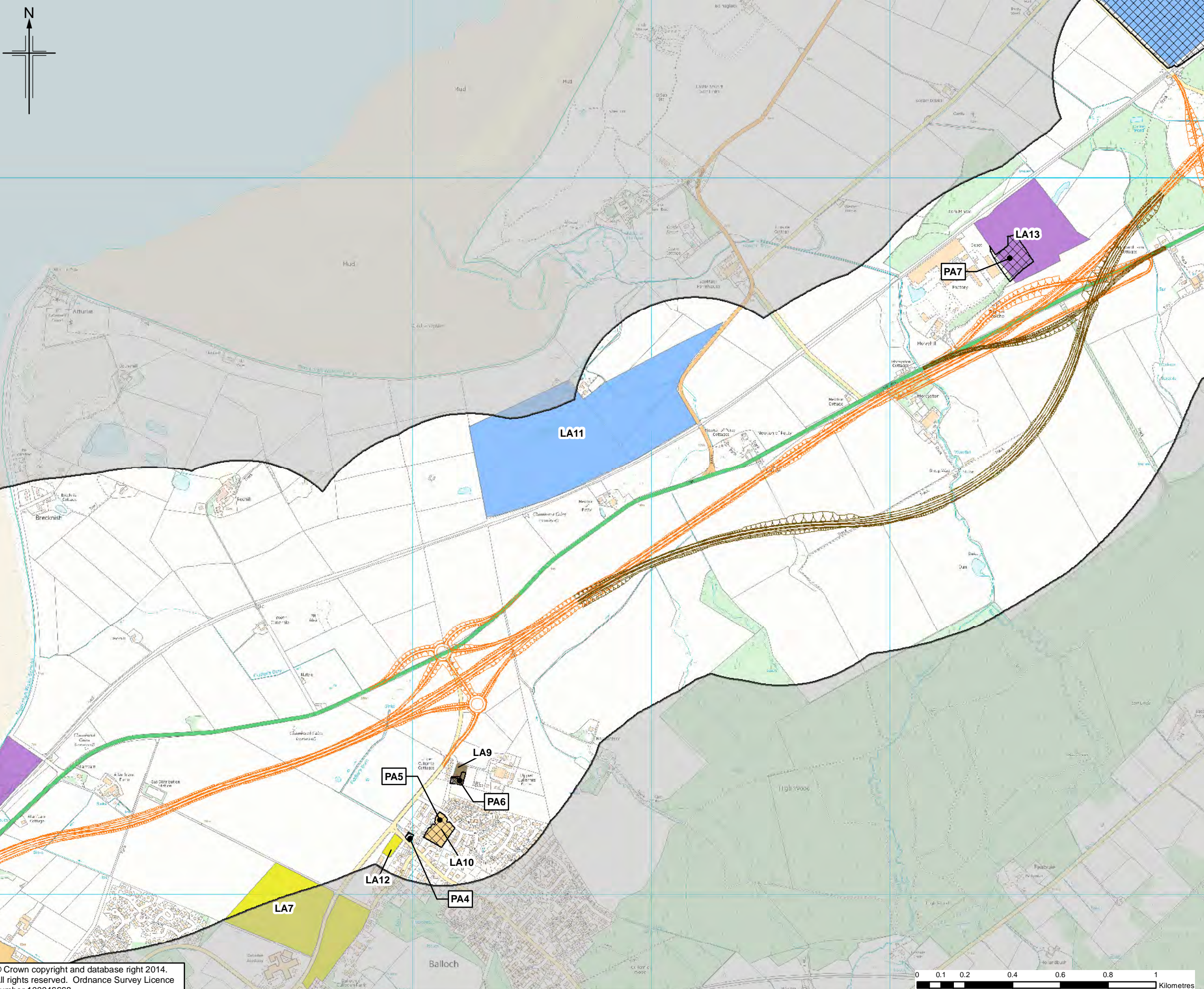
Drawing title
**DMRB STAGE 2
 DEVELOPMENT LAND ALLOCATIONS
 AND PLANNING APPLICATIONS
 OPTION 1C AND 1C (MV)**

SHEET 1 of 4

Drawing Status: FINAL
 Scale: 1:15,000 @ A3 DO NOT SCALE
 Jacobs No. B1557601
 Client No.
 Drawing number: **Figure 16.21a** Rev 1

This drawing is not to be used in whole or part other than for the intended purpose and project as defined on this drawing. Refer to the contract for full terms and conditions.





Legend

- Option 1C
- Option 1C (MV) *
- Study Area
- Planning Application **

Local Development Plan Allocations ***

- Business
- Community
- Housing
- Industry
- Mixed Use
- Retail

* MV = Morayston Variant. For this route, only the variation to Option 1C has been shown. Where no variation is shown, Option 1C (MV) is as Option 1C.

** As provided by The Highland Council (21 February 2009 to 21 February 2014). Details provided in Appendix A16.1.

*** Inner Moray Firth Proposed Local Development Plan (LDP), Highland-wide LDP and Inverness Local Plan. Details provided in Appendix A16.1

1	03/09/2014	DMRB Stage 2 Report	KA	PG	KL	EHB
0	06/08/2014	Initial Issue	KA	PG	KL	GH
Rev.	Rev. Date	Purpose of revision	Orig/Dwn	Checkd	Rev'd	Apprv'd

JACOBS
95 Botwell Street, Glasgow, G2 7HX, UK.
Tel: +44(0)141 204 2511 Fax: +44(0)141 226 3109
www.jacobs.com

Client
TRANSPORT SCOTLAND
CORPORATE ALBA

Project
A95 DUALLING
INVERNESS TO NAIRN
(incl. Nairn Bypass)


Drawing title
**DMRB STAGE 2
DEVELOPMENT LAND ALLOCATIONS
AND PLANNING APPLICATIONS
OPTION 1C AND 1C (MV)**

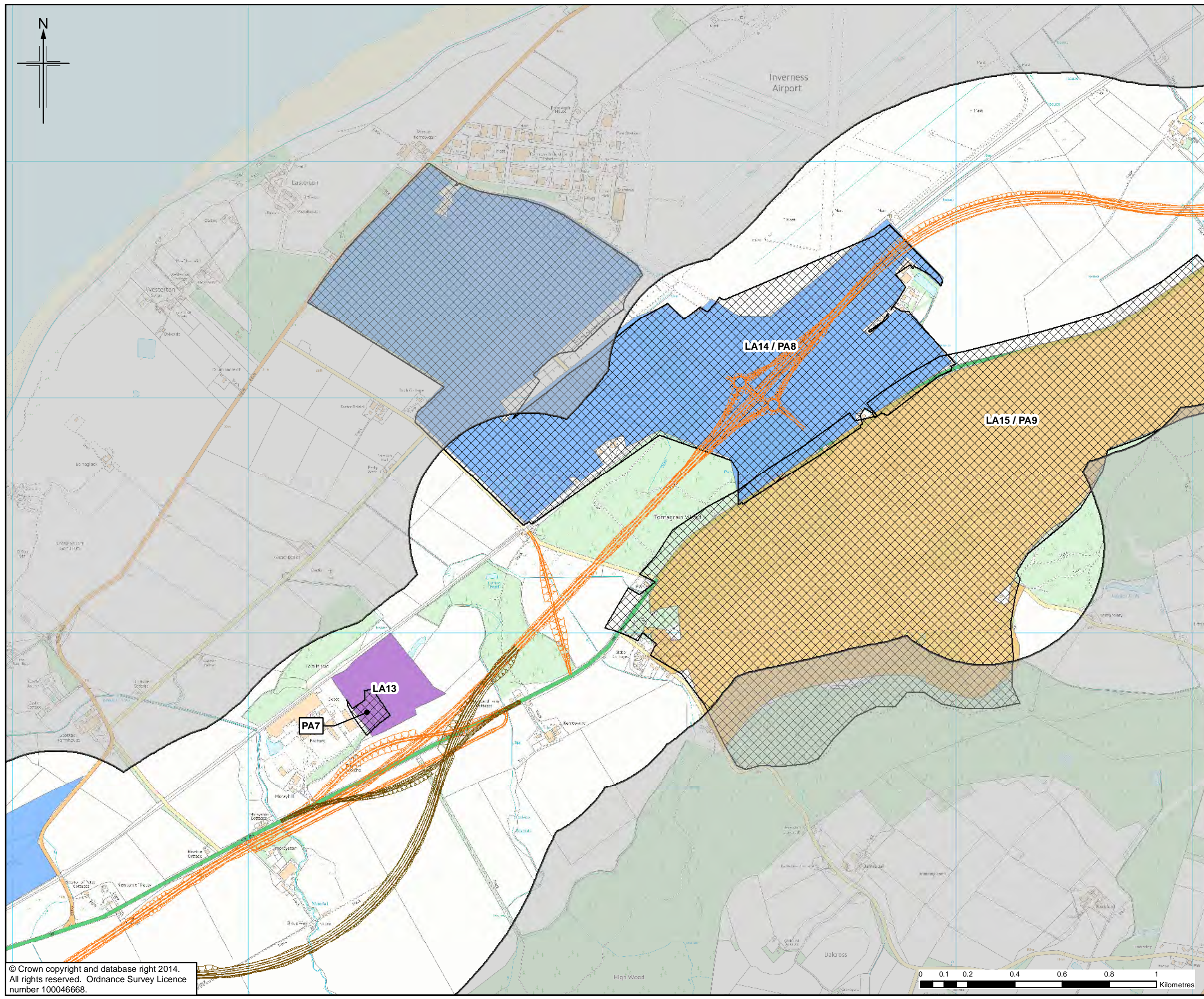
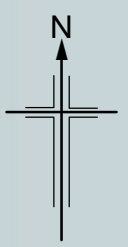
SHEET 2 of 4

Drawing Status	FINAL	
Scale	1:15,000 @ A3	DO NOT SCALE
Jacobs No.	B1557601	
Client No.		
Drawing number	Figure 16.21b	Rev 1

This drawing is not to be used in whole or part other than for the intended purpose and project as defined on this drawing. Refer to the contract for full terms and conditions.

© Crown copyright and database right 2014.
All rights reserved. Ordnance Survey Licence number 100046668.





- Legend**
- Option 1C
 - Option 1C (MV) *
 - Study Area
 - Planning Application **
- Local Development Plan Allocations *****
- Business
 - Community
 - Housing
 - Industry
 - Mixed Use
 - Retail

* MV = Morayston Variant. For this route, only the variation to Option 1C has been shown. Where no variation is shown, Option 1C (MV) is as Option 1C.

** As provided by The Highland Council (21 February 2009 to 21 February 2014). Details provided in Appendix A16.1.

*** Inner Moray Firth Proposed Local Development Plan (LDP), Highland-wide LDP and Inverness Local Plan. Details provided in Appendix A16.1

1	03/09/2014	DMRB Stage 2 Report	KA	PG	KL	EHB
0	06/08/2014	Initial Issue	KA	PG	KL	GH
Rev.	Rev. Date	Purpose of revision	Orig/Dwn	Checked	Rev'd	Apprv'd

JACOBS
 95 Bothwell Street, Glasgow, G2 7HX, UK.
 Tel: +44(0)141 204 2511 Fax: +44(0)141 226 3109
 www.jacobs.com

Client

TRANSPORT SCOTLAND
 COTHRANAE ALBA

Project

A95
 DUALLING
 INVERNESS TO NAIRN
 (incl. Nairn Bypass)

Drawing title

**DMRB STAGE 2
 DEVELOPMENT LAND ALLOCATIONS
 AND PLANNING APPLICATIONS
 OPTION 1C AND 1C (MV)**

SHEET 3 of 4

Drawing Status: FINAL


Scale: 1:15,000 @ A3 DO NOT SCALE

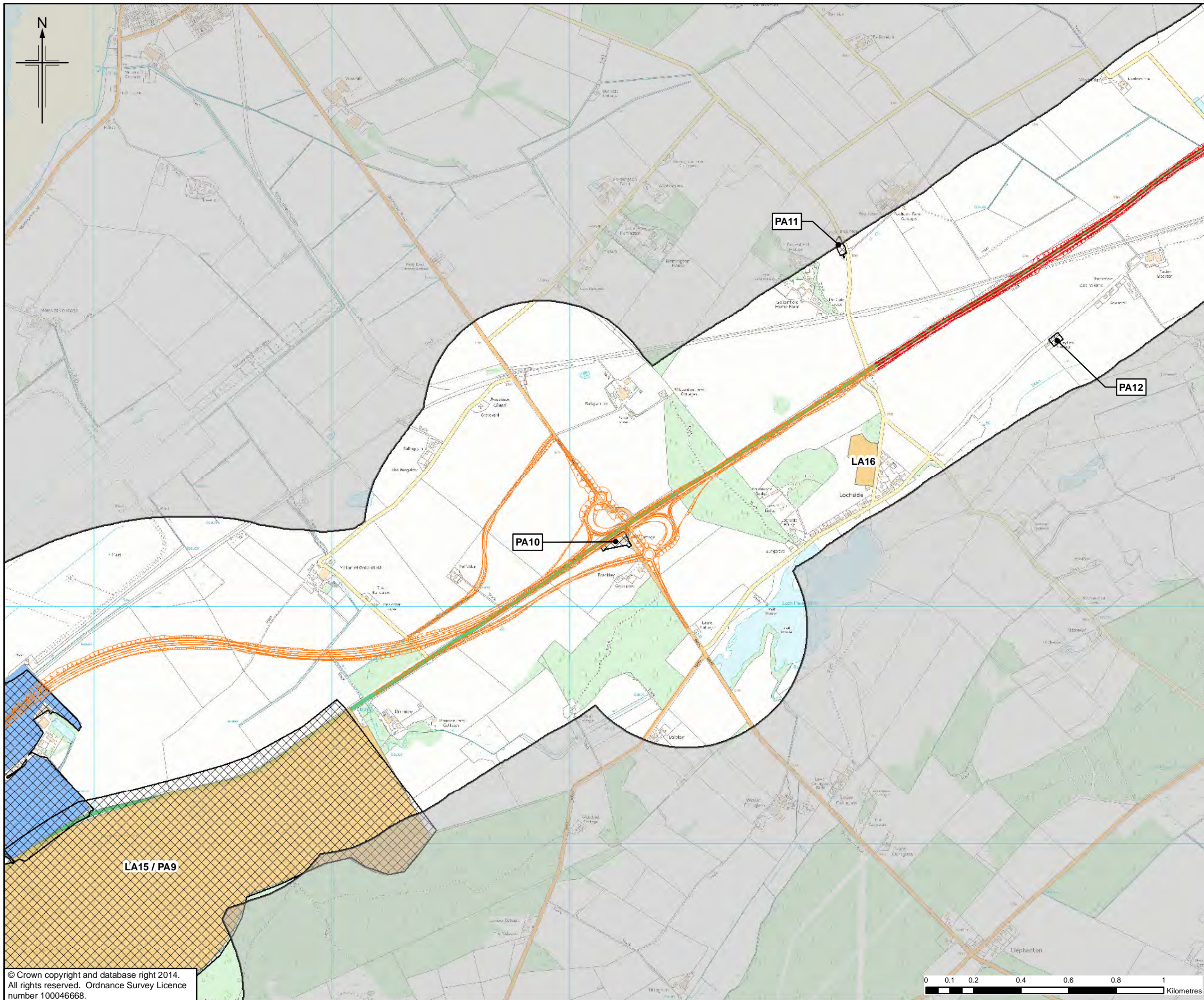
Jacobs No. B1557601

Client No.

Drawing number: **Figure 16.21c**

Rev 1





- Legend**
- Option 1C
 - Option 1C (MV) *
 - Nairn Bypass Options
 - Study Area
 - Planning Application **
 - Local Development Plan Allocations *****
 - Business
 - Community
 - Housing
 - Industry
 - Mixed Use
 - Retail

* MV = Morayston Variant. For this route, only the variation to Option 1C has been shown. Where no variation is shown, Option 1C (MV) is as Option 1C.
 ** As provided by The Highland Council (21 February 2009 to 21 February 2014). Details provided in Appendix A16.1.
 *** Inner Moray Firth Proposed Local Development Plan (LDP), Highland-wide LDP and Inverness Local Plan. Details provided in Appendix A16.1

1	03/09/2014	DMRB Stage 2 Report	KA	PG	KL	EHB
0	06/08/2014	Initial Issue	KA	PG	KL	GH
Rev.	Rev. Date	Purpose of revision	Orig/Dwn	Checked	Rev'd	Apprv'd

JACOBS
 95 Botwell Street, Glasgow, G2 7HX, UK
 Tel: +44(0)141 204 2511 Fax: +44(0)141 226 3109
 www.jacobs.com




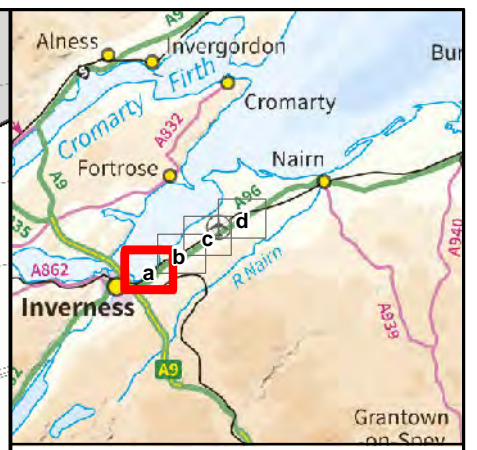
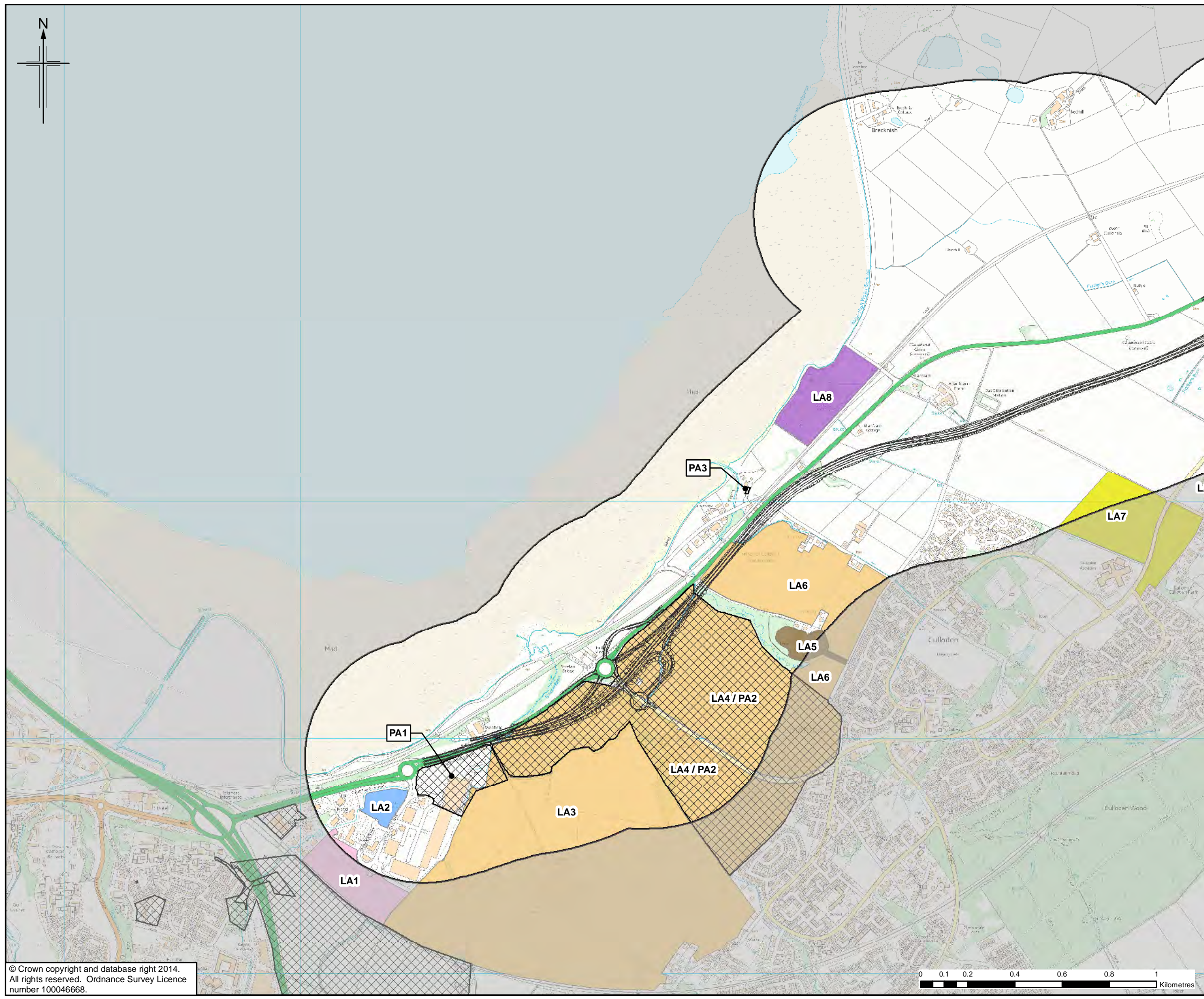
Drawing title
**DMRB STAGE 2
 DEVELOPMENT LAND ALLOCATIONS
 AND PLANNING APPLICATIONS
 OPTION 1C AND 1C (MV)**

SHEET 4 of 4

Drawing Status	FINAL	
Scale	1:15,000 @ A3	DO NOT SCALE
Jacobs No.	B1557601	
Client No.		
Drawing number	Figure 16.21d	Rev 1

This drawing is not to be used in whole or part other than for the intended purpose and project as defined on this drawing. Refer to the contract for full terms and conditions.





Legend

- Option 1D
- Option 1D (MV) *
- Study Area
- Planning Application **

Local Development Plan Allocations ***

- Business
- Community
- Housing
- Industry
- Mixed Use
- Retail

* MV = Morayston Variant. For this route, only the variation to Option 1D has been shown. Where no variation is shown, Option 1D (MV) is as Option 1D.

** As provided by The Highland Council (21 February 2009 to 21 February 2014). Details provided in Appendix A16.1.

*** Inner Moray Firth Proposed Local Development Plan (LDP), Highland-wide LDP and Inverness Local Plan. Details provided in Appendix A16.1

1	03/09/2014	DMRB Stage 2 Report	KA	PG	KL	EHB
0	06/08/2014	Initial Issue	KA	PG	KL	GH
Rev.	Rev. Date	Purpose of revision	Orig/Down	Checked	Rev'd	Apprv'd

JACOBS
 95 Botwell Street, Glasgow, G2 7HX, UK
 Tel: +44(0)141 204 2511 Fax: +44(0)141 226 3109
www.jacobs.com

Client

TRANSPORT SCOTLAND
CORPORATE ALBA

Project

A95
DUALLING
INVERNESS TO NAIRN
(incl. Nairn Bypass)

Drawing title

**DMRB STAGE 2
DEVELOPMENT LAND ALLOCATIONS
AND PLANNING APPLICATIONS
OPTION 1D AND 1D (MV)**

SHEET 1 of 4

Drawing Status: FINAL

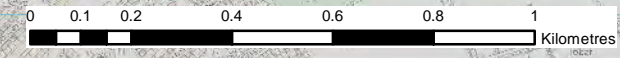
Scale: 1:15,000 @ A3 DO NOT SCALE

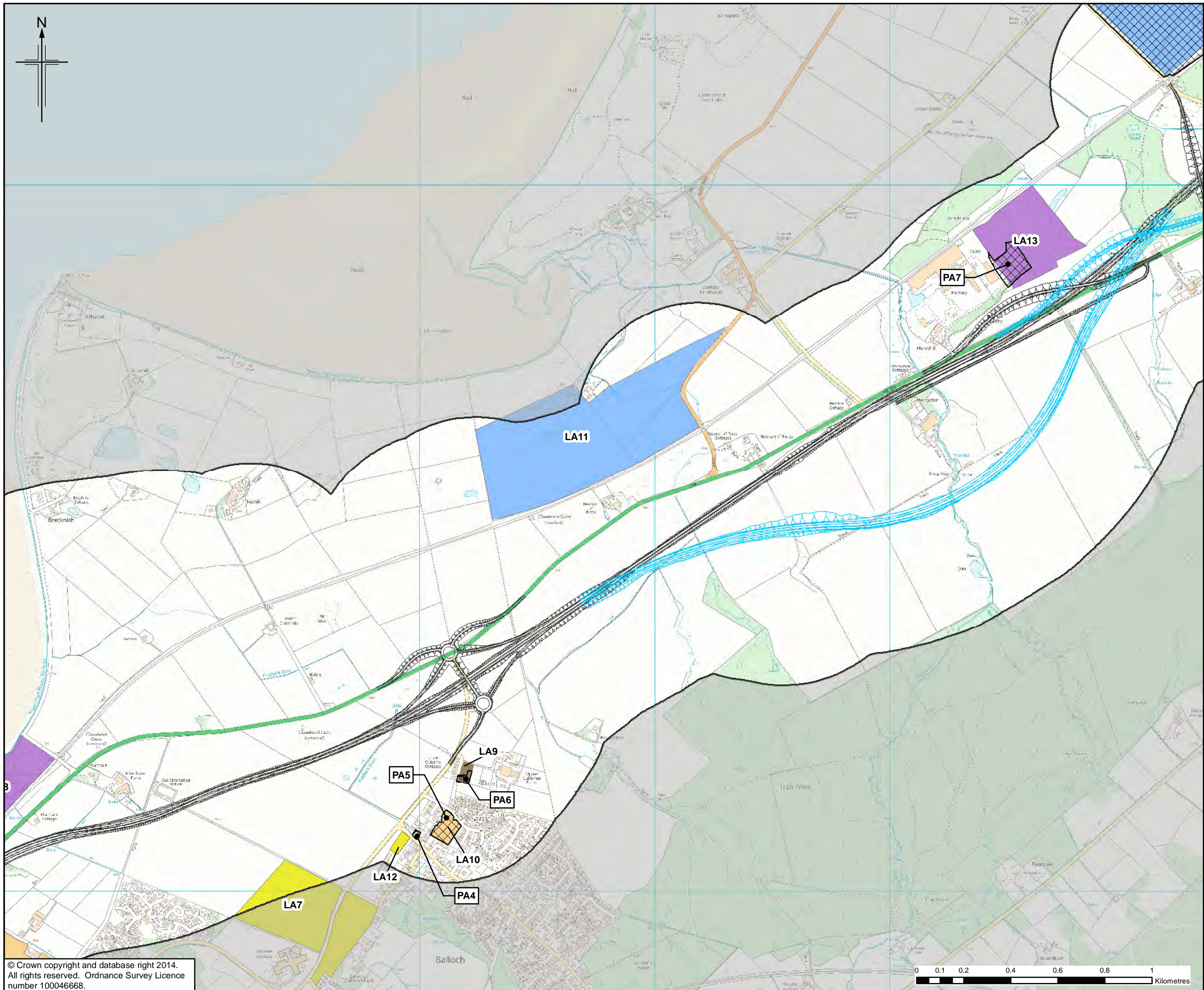
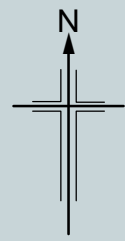
Jacobs No. B1557601

Client No.

Drawing number: **Figure 16.22a** Rev 1

This drawing is not to be used in whole or part other than for the intended purpose and project as defined on this drawing. Refer to the contract for full terms and conditions.





Legend

- Option 1D
- Option 1D (MV) *
- Study Area
- Planning Application **

Local Development Plan Allocations ***

- Business
- Community
- Housing
- Industry
- Mixed Use
- Retail

* MV = Morayston Variant. For this route, only the variation to Option 1D has been shown. Where no variation is shown, Option 1D (MV) is as Option 1D.

** As provided by The Highland Council (21 February 2009 to 21 February 2014). Details provided in Appendix A16.1.

*** Inner Moray Firth Proposed Local Development Plan (LDP), Highland-wide LDP and Inverness Local Plan. Details provided in Appendix A16.1.

1	03/09/2014	DMRB Stage 2 Report	KA	PG	KL	EHB
0	06/08/2014	Initial Issue	KA	PG	KL	GH
Rev.	Rev. Date	Purpose of revision	Orig/Dwn	Checkd	Rev'd	Apprv'd

JACOBS
95 Botwell Street, Glasgow, G2 7HX, UK.
Tel: +44(0)141 204 2511 Fax: +44(0)141 226 3109
www.jacobs.com

Client
TRANSPORT SCOTLAND
CORPORATE ALBA

Project
A95 DUALLING
INVERNESS TO NAIRN
(incl. Nairn Bypass)


Drawing title
**DMRB STAGE 2
DEVELOPMENT LAND ALLOCATIONS
AND PLANNING APPLICATIONS
OPTION 1D AND 1D (MV)**

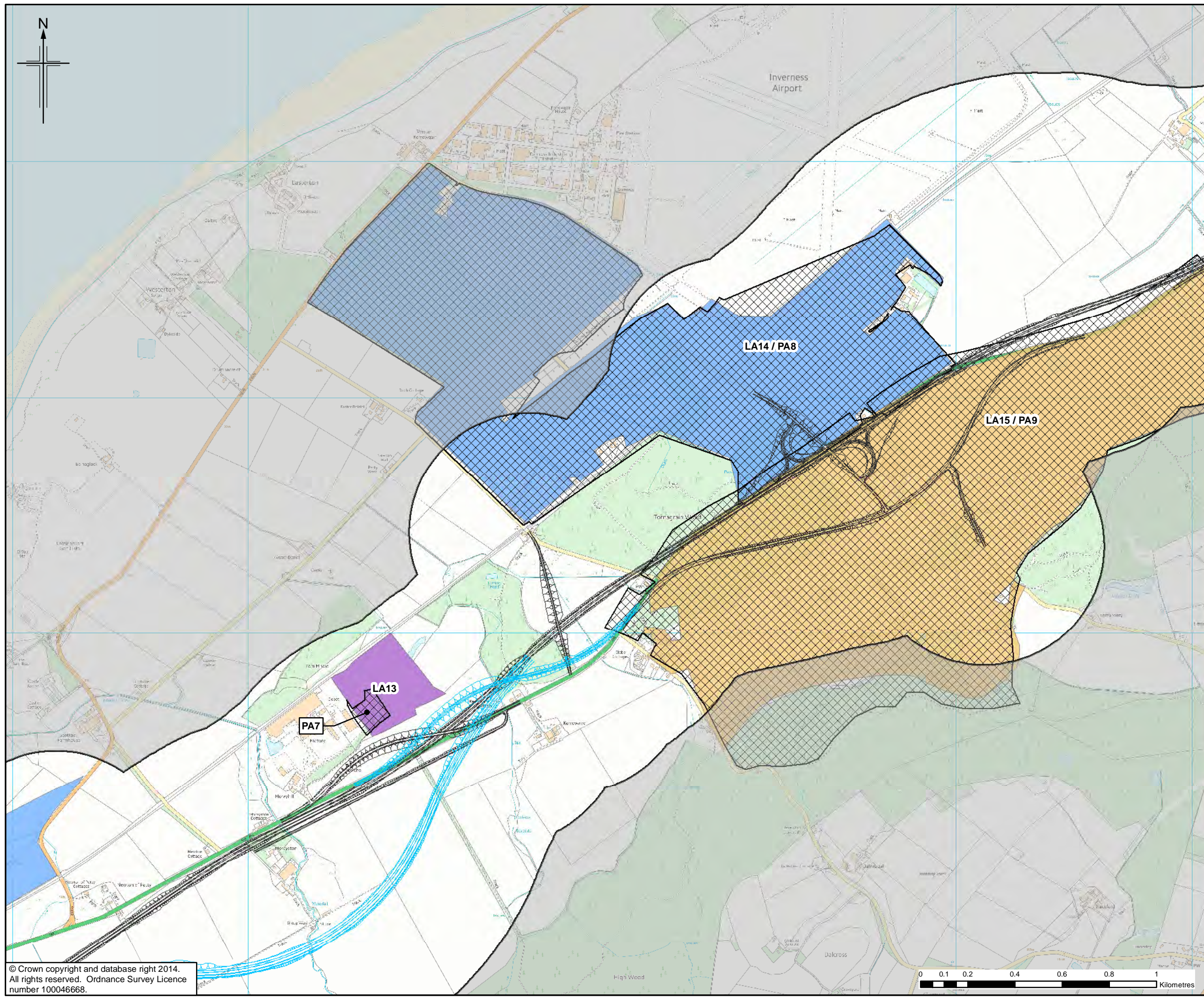
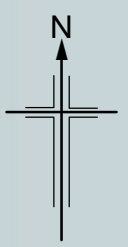
SHEET 2 of 4

Drawing Status	FINAL	
Scale	1:15,000 @ A3	DO NOT SCALE
Jacobs No.	B1557601	
Client No.		
Drawing number	Figure 16.22b	Rev 1

This drawing is not to be used in whole or part other than for the intended purpose and project as defined on this drawing. Refer to the contract for full terms and conditions.

© Crown copyright and database right 2014.
All rights reserved. Ordnance Survey Licence number 100046668.





- Legend**
- Option 1D
 - Option 1D (MV) *
 - Study Area
 - Planning Application **
- Local Development Plan Allocations *****
- Business
 - Community
 - Housing
 - Industry
 - Mixed Use
 - Retail

* MV = Morayston Variant. For this route, only the variation to Option 1D has been shown. Where no variation is shown, Option 1D (MV) is as Option 1D.

** As provided by The Highland Council (21 February 2009 to 21 February 2014). Details provided in Appendix A16.1.

*** Inner Moray Firth Proposed Local Development Plan (LDP), Highland-wide LDP and Inverness Local Plan. Details provided in Appendix A16.1

1	03/09/2014	DMRB Stage 2 Report	KA	PG	KL	EHB
0	06/08/2014	Initial Issue	KA	PG	KL	GH
Rev.	Rev. Date	Purpose of revision	Orig/Dwn	Checked	Rev'd	Apprv'd

JACOBS
 95 Bothwell Street, Glasgow, G2 7HX, UK.
 Tel: +44(0)141 204 2511 Fax: +44(0)141 226 3109
 www.jacobs.com

Client

 TRANSPORT SCOTLAND
 COTHRANAE ALBA

Project

A95
 DUALLING
 INVERNESS TO NAIRN
 (incl. Nairn Bypass)

Drawing title
**DMRB STAGE 2
 DEVELOPMENT LAND ALLOCATIONS
 AND PLANNING APPLICATIONS
 OPTION 1D AND 1D (MV)**

SHEET 3 of 4

Drawing Status: FINAL

Scale: 1:15,000 @ A3 DO NOT SCALE

Jacobs No. B1557601

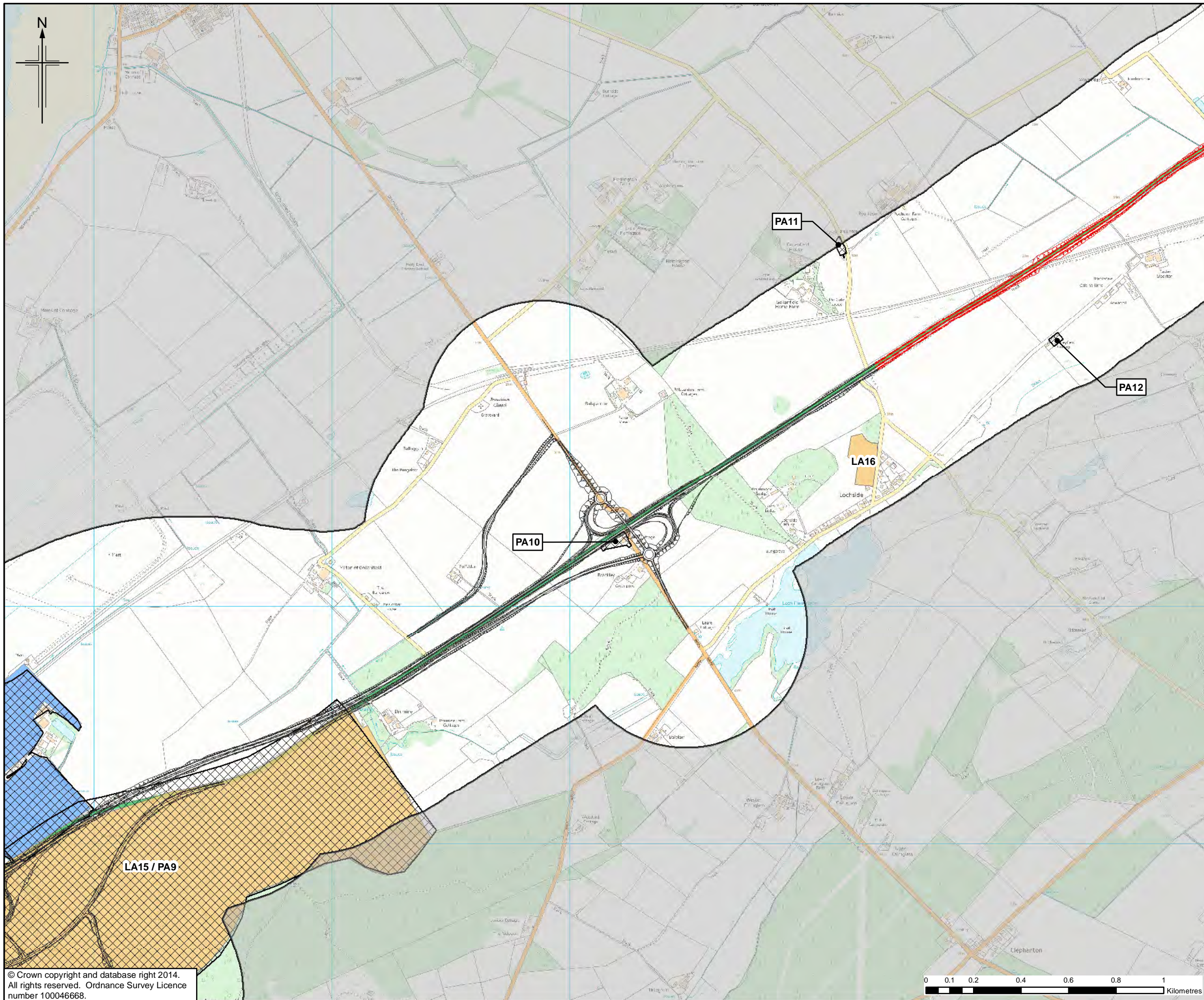
Client No.

Drawing number: **Figure 16.22c** Rev 1

This drawing is not to be used in whole or part other than for the intended purpose and project as defined on this drawing. Refer to the contract for full terms and conditions.

© Crown copyright and database right 2014.
 All rights reserved. Ordnance Survey Licence number 100046668.





- Legend**
- Option 1D
 - Option 1D (MV) *
 - Nairn Bypass Options
 - Study Area
 - Planning Application **
- Local Development Plan Allocations *****
- Business
 - Community
 - Housing
 - Industry
 - Mixed Use
 - Retail

* MV = Morayston Variant. For this route, only the variation to Option 1D has been shown. Where no variation is shown, Option 1D (MV) is as Option 1D.

** As provided by The Highland Council (21 February 2009 to 21 February 2014). Details provided in Appendix A16.1.

*** Inner Moray Firth Proposed Local Development Plan (LDP), Highland-wide LDP and Inverness Local Plan. Details provided in Appendix A16.1

1	03/09/2014	DMRB Stage 2 Report	KA	PG	KL	EHB
0	06/08/2014	Initial Issue	KA	PG	KL	GH
Rev.	Rev. Date	Purpose of revision	Orig/Dwn	Checked	Rev'd	Apprv'd

JACOBS
 95 Botwell Street, Glasgow, G2 7HX, UK
 Tel: +44(0)141 204 2511 Fax: +44(0)141 226 3109
 www.jacobs.com

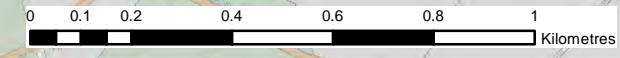


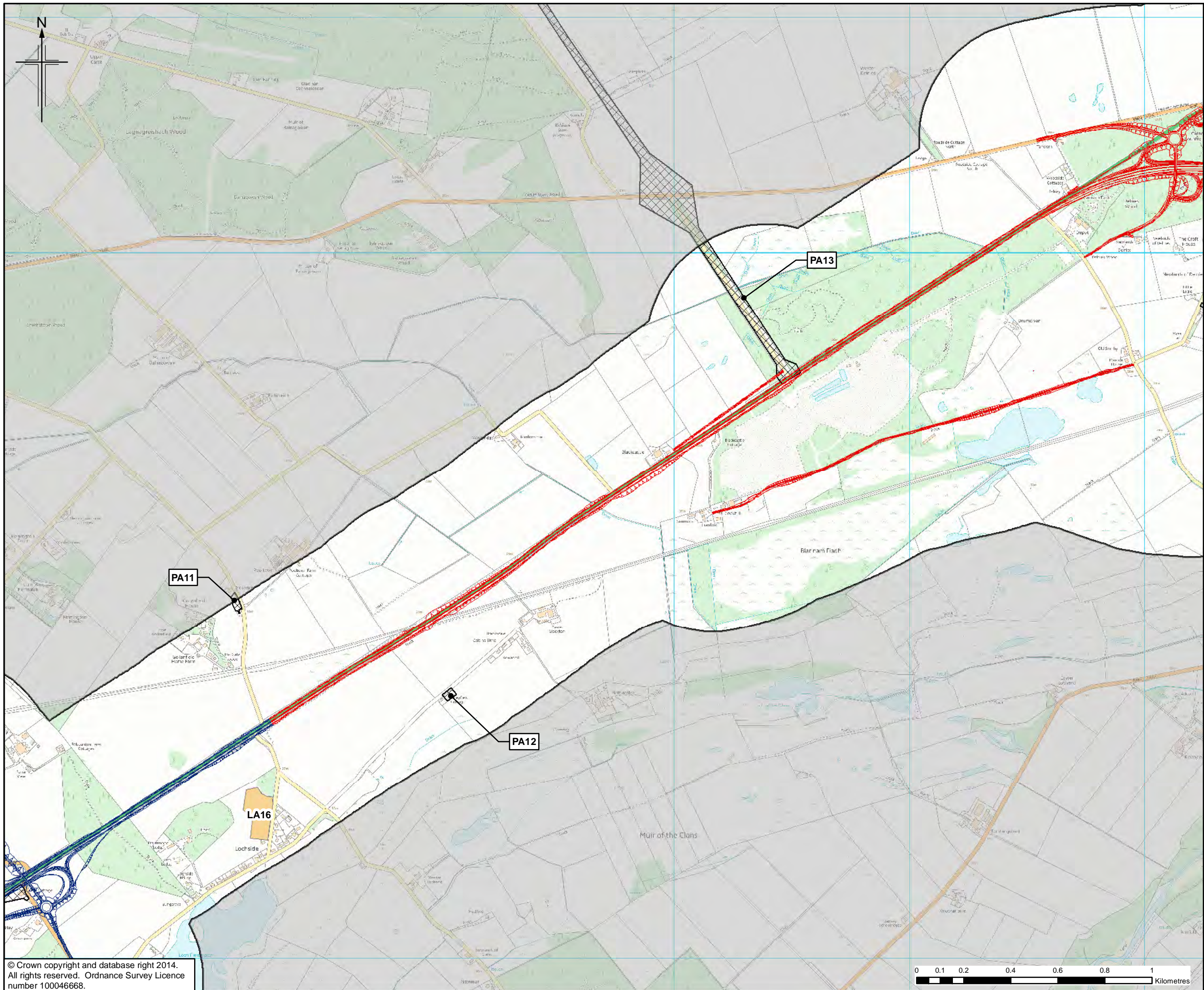
Drawing title
**DMRB STAGE 2
 DEVELOPMENT LAND ALLOCATIONS
 AND PLANNING APPLICATIONS
 OPTION 1D AND 1D (MV)**

SHEET 4 of 4

Drawing Status	FINAL	
Scale	1:15,000 @ A3	DO NOT SCALE
Jacobs No.	B1557601	
Client No.		
Drawing number	Figure 16.22d	Rev 1

This drawing is not to be used in whole or part other than for the intended purpose and project as defined on this drawing. Refer to the contract for full terms and conditions.





- Legend**
- Option 2A
 - Inverness to Gollanfield Options
 - Study Area
 - Planning Application *
 - Local Development Plan Allocations ****
 - Business
 - Community
 - Housing
 - Industry
 - Mixed Use
 - Retail

* As provided by The Highland Council (21 February 2009 to 21 February 2014). Details provided in Appendix A16.1.
 ** Inner Moray Firth Proposed Local Development Plan (LDP), Highland-wide LDP and Nairn Local Plan. Details provided in Appendix A16.1.

1	03/09/2014	DMRB Stage 2 Report	KA	PG	KL	EHB
0	06/08/2014	Initial Issue	KA	PG	KL	GH
Rev.	Rev. Date	Purpose of revision	Orig/Dwn	Checkd	Rev'd	Apprv'd

JACOBS
 95 Botwell Street, Glasgow, G2 7HX, UK.
 Tel: +44(0)141 204 2511 Fax: +44(0)141 226 3109
 www.jacobs.com

Client

 TRANSPORT SCOTLAND
 COTHRANAE ALBA

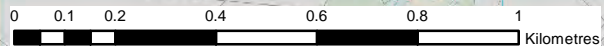
Project

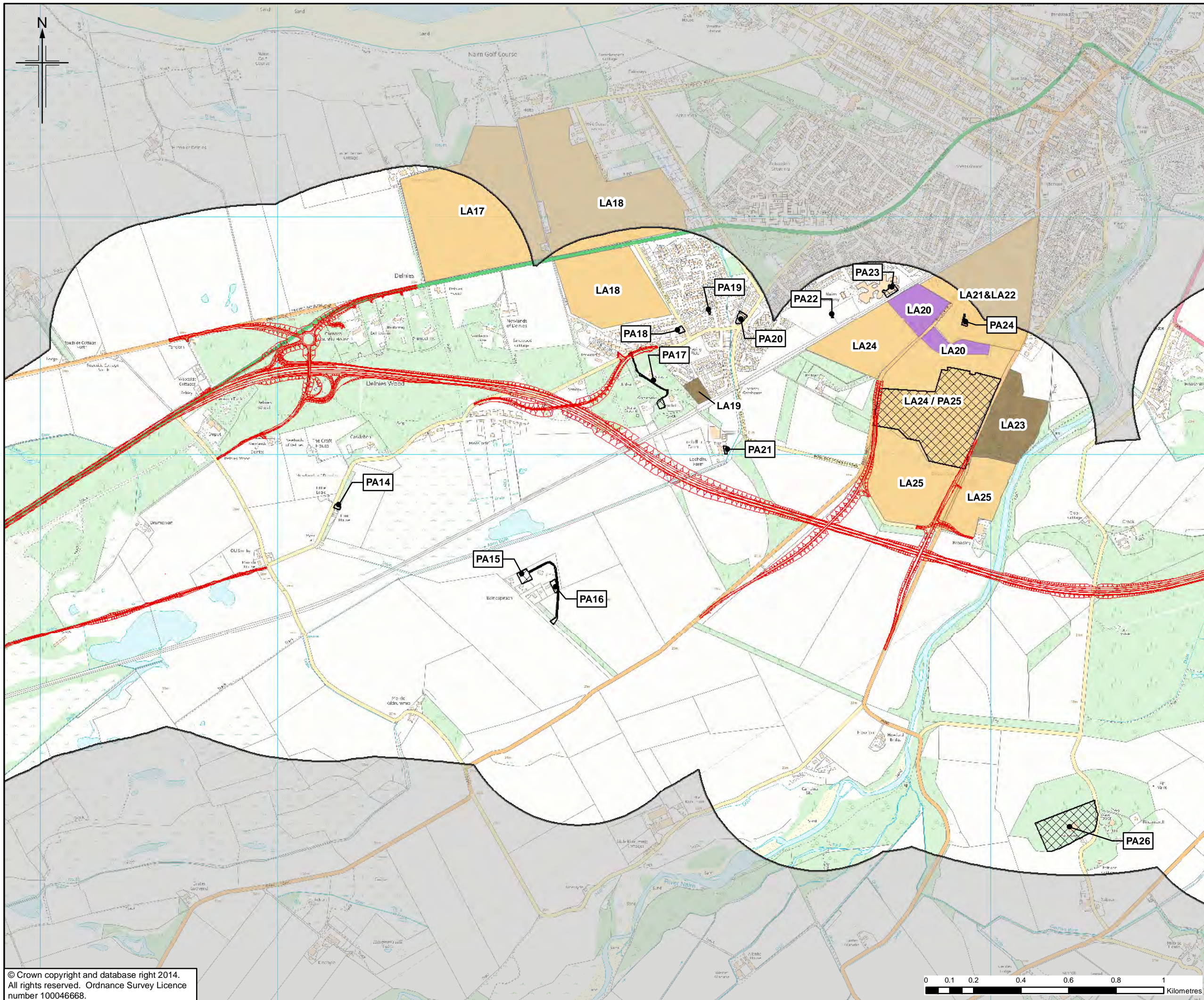
A95
 DUALLING
 INVERNESS TO NAIRN
 (incl. Nairn Bypass)

Drawing title
**DMRB STAGE 2
 DEVELOPMENT LAND ALLOCATIONS
 AND PLANNING APPLICATIONS
 OPTION 2A**

Drawing Status	FINAL		SHEET 1 of 4
Scale	1:15,000 @ A3	DO NOT SCALE	
Jacobs No.	B1557601		
Client No.			
Drawing number	Figure 16.23a		Rev 1

This drawing is not to be used in whole or part other than for the intended purpose and project as defined on this drawing. Refer to the contract for full terms and conditions.





- Legend**
- Option 2A
 - Study Area
 - Planning Application *
- Local Development Plan Allocations ****
- Business
 - Community
 - Housing
 - Industry
 - Mixed Use
 - Retail

* As provided by The Highland Council (21 February 2009 to 21 February 2014). Details provided in Appendix A16.1.

** Inner Moray Firth Proposed Local Development Plan (LDP), Highland-wide LDP and Nairn Local Plan. Details provided in Appendix A16.1.

1	03/09/2014	DMRB Stage 2 Report	KA	PG	KL	EHB
0	06/08/2014	Initial Issue	KA	PG	KL	GH
Rev.	Rev. Date	Purpose of revision	Orig/Down	Checked	Rev'd	Apprv'd

JACOBS
 95 Botwell Street, Glasgow, G2 7HX, UK
 Tel: +44(0)141 204 2511 Fax: +44(0)141 226 3109
 www.jacobs.com

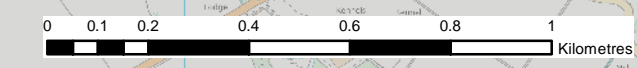


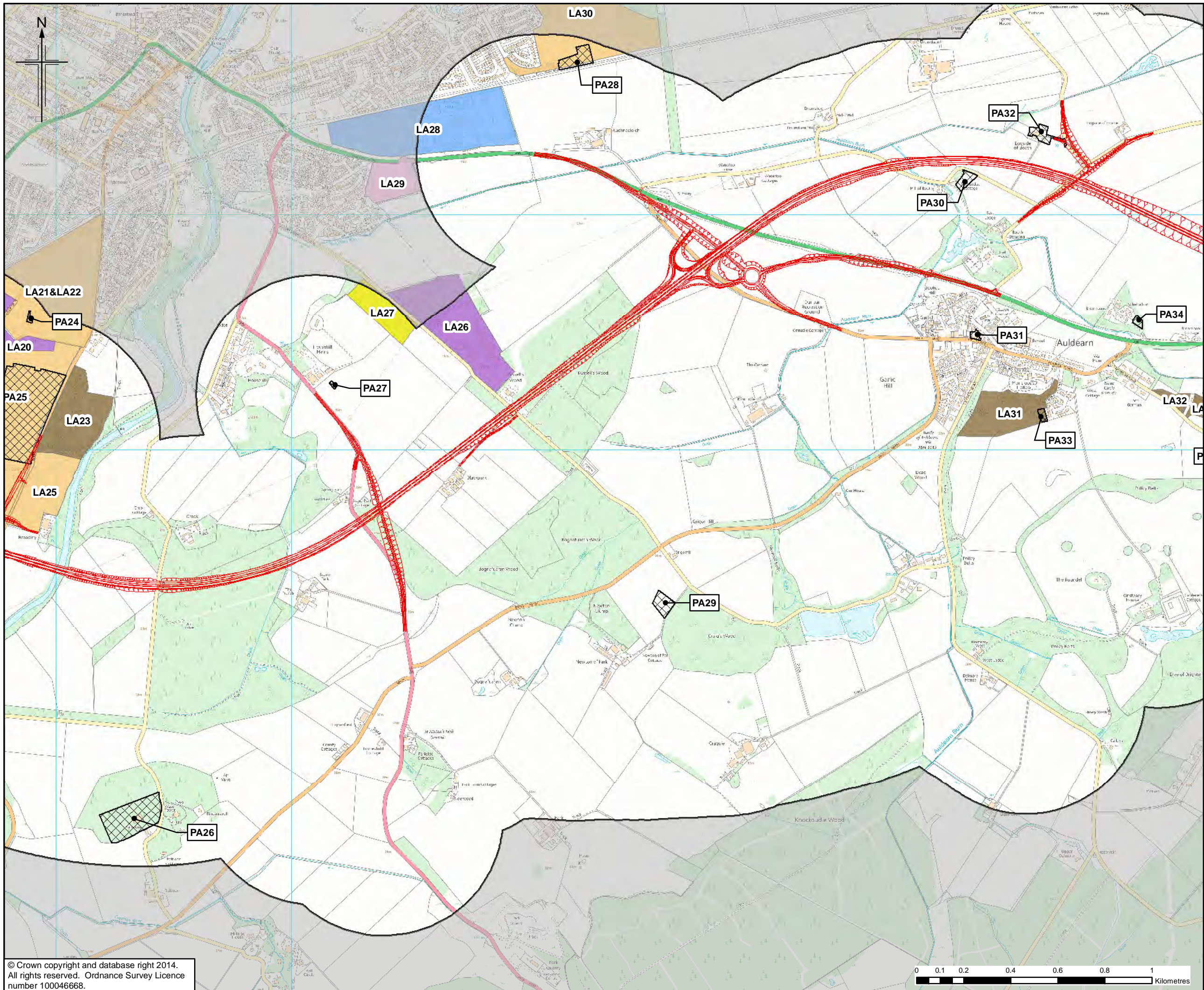
Drawing title
**DMRB STAGE 2
 DEVELOPMENT LAND ALLOCATIONS
 AND PLANNING APPLICATIONS
 OPTION 2A**

Drawing Status	FINAL	SHEET 2 of 4
Scale	1:15,000 @ A3	DO NOT SCALE
Jacobs No.	B1557601	
Client No.		
Drawing number	Figure 16.23b	Rev 1

This drawing is not to be used in whole or part other than for the intended purpose and project as defined on this drawing. Refer to the contract for full terms and conditions.

© Crown copyright and database right 2014.
 All rights reserved. Ordnance Survey Licence number 100046668.





- Legend**
- Option 2A
 - Study Area
 - Planning Application *
- Local Development Plan Allocations ****
- Business
 - Community
 - Housing
 - Industry
 - Mixed Use
 - Retail

* As provided by The Highland Council (21 February 2009 to 21 February 2014). Details provided in Appendix A16.1.

** Inner Moray Firth Proposed Local Development Plan (LDP), Highland-wide LDP and Nairn Local Plan. Details provided in Appendix A16.1.

1	03/09/2014	DMRB Stage 2 Report	KA	PG	KL	EHB
0	06/08/2014	Initial Issue	KA	PG	KL	GH
Rev.	Rev. Date	Purpose of revision	Orig/Dwn	Checked	Rev'd	Apprv'd

JACOBS
 95 Botwell Street, Glasgow, G2 7HX, UK.
 Tel: +44(0)141 204 2511 Fax: +44(0)141 226 3109
 www.jacobs.com

Client

 TRANSPORT SCOTLAND
 COTHRONAE ALBA

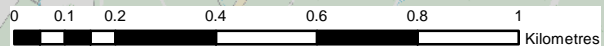
Project

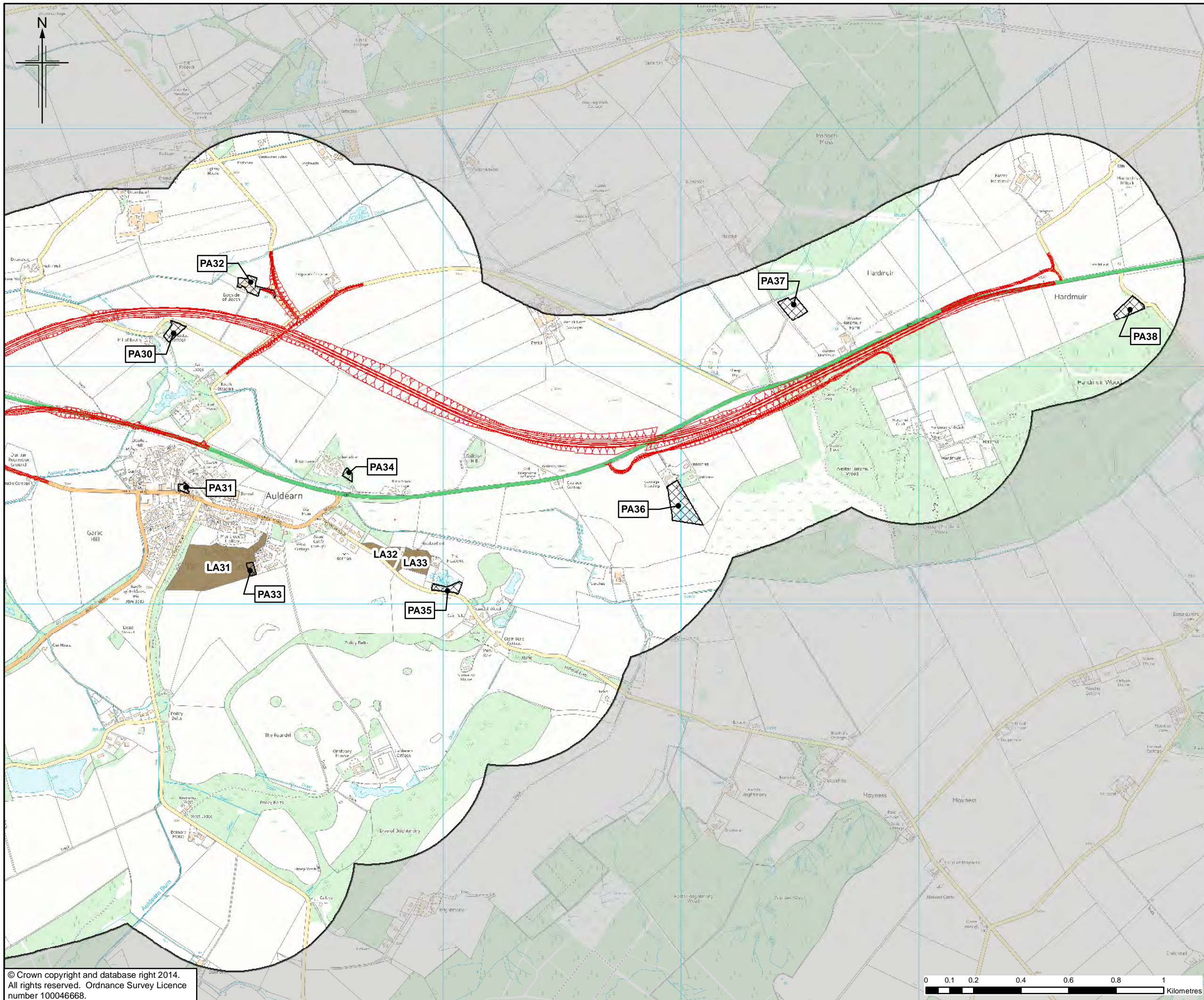
A95 DUALLING
 INVERNESS TO NAIRN
 (incl. Nairn Bypass)

Drawing title
**DMRB STAGE 2
 DEVELOPMENT LAND ALLOCATIONS
 AND PLANNING APPLICATIONS
 OPTION 2A**

Drawing Status	FINAL	SHEET 3 of 4
Scale	1:15,000 @ A3	DO NOT SCALE
Jacobs No.	B1557601	
Client No.		
Drawing number	Figure 16.23c	Rev 1

This drawing is not to be used in whole or part other than for the intended purpose and project as defined on this drawing. Refer to the contract for full terms and conditions.





- Legend**
- Option 2A
 - Study Area
 - Planning Application *
- Local Development Plan Allocations ****
- Business
 - Community
 - Housing
 - Industry
 - Mixed Use
 - Retail

* As provided by The Highland Council (21 February 2009 to 21 February 2014). Details provided in Appendix A16.1.

** Inner Moray Firth Proposed Local Development Plan (LDP), Highland-wide LDP and Nairn Local Plan. Details provided in Appendix A16.1.

1	03/09/2014	DMRB Stage 2 Report	KA	PG	KL	EHB
0	06/08/2014	Initial Issue	KA	PG	KL	GH
Rev.	Rev. Date	Purpose of revision	Orig/Dwn	Checked	Rev'd	Apprv'd

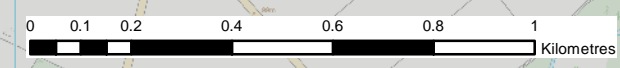
JACOBS
 95 Botwell Street, Glasgow, G2 7HX, UK
 Tel: +44(0)141 204 2511 Fax: +44(0)141 226 3109
 www.jacobs.com

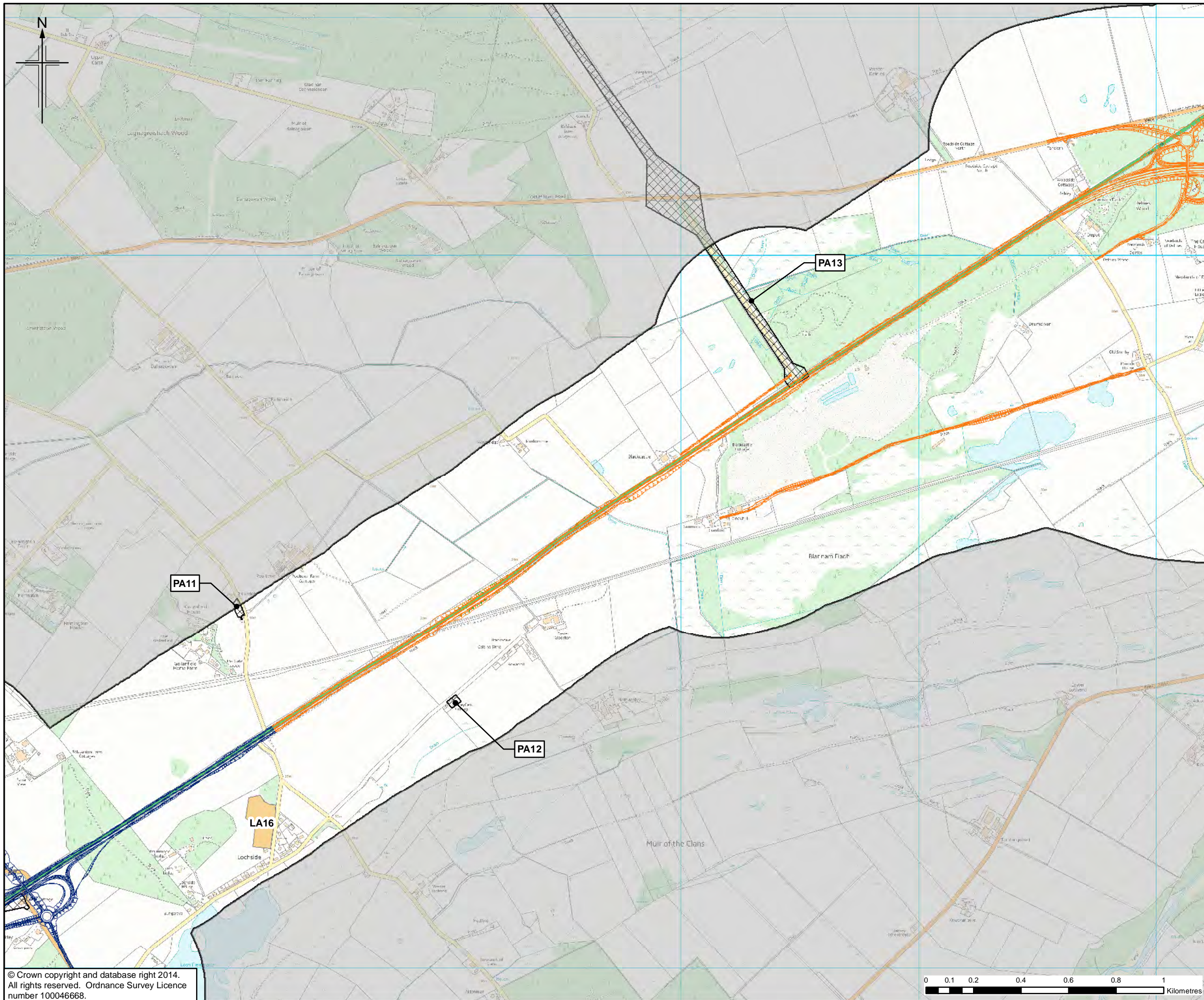


Drawing title
**DMRB STAGE 2
 DEVELOPMENT LAND ALLOCATIONS
 AND PLANNING APPLICATIONS
 OPTION 2A**

Drawing Status	FINAL		SHEET 4 of 4
Scale	1:15,000 @ A3	DO NOT SCALE	
Jacobs No.	B1557601		
Client No.			
Drawing number	Figure 16.23d		Rev 1

© Crown copyright and database right 2014.
 All rights reserved. Ordnance Survey Licence number 100046668.





- Legend**
- Option 2B
 - Option 2C *
 - Inverness to Gollanfield Options
 - Study Area
 - Planning Application **
- Local Development Plan Allocations *****
- Business
 - Community
 - Housing
 - Industry
 - Mixed Use
 - Retail

* For this route, only the variation to Option 2B has been shown. Where no variation is shown, Option 2C is as Option 2B.

** As provided by The Highland Council (21 February 2009 to 21 February 2014). Details provided in Appendix A16.1.

*** Inner Moray Firth Proposed Local Development Plan (LDP), Highland-wide LDP and Nairn Local Plan. Details provided in Appendix A16.1.

1	03/09/2014	DMRB Stage 2 Report	KA	PG	KL	EHB
0	06/08/2014	Initial Issue	KA	PG	KL	GH
Rev.	Rev. Date	Purpose of revision	Orig/Dwn	Checked	Rev'd	Apprv'd

JACOBS
 95 Botwell Street, Glasgow, G2 7HX, UK
 Tel: +44(0)141 204 2511 Fax: +44(0)141 226 3109
 www.jacobs.com




Drawing title
**DMRB STAGE 2
 DEVELOPMENT LAND ALLOCATIONS
 AND PLANNING APPLICATIONS
 OPTION 2B AND 2C**

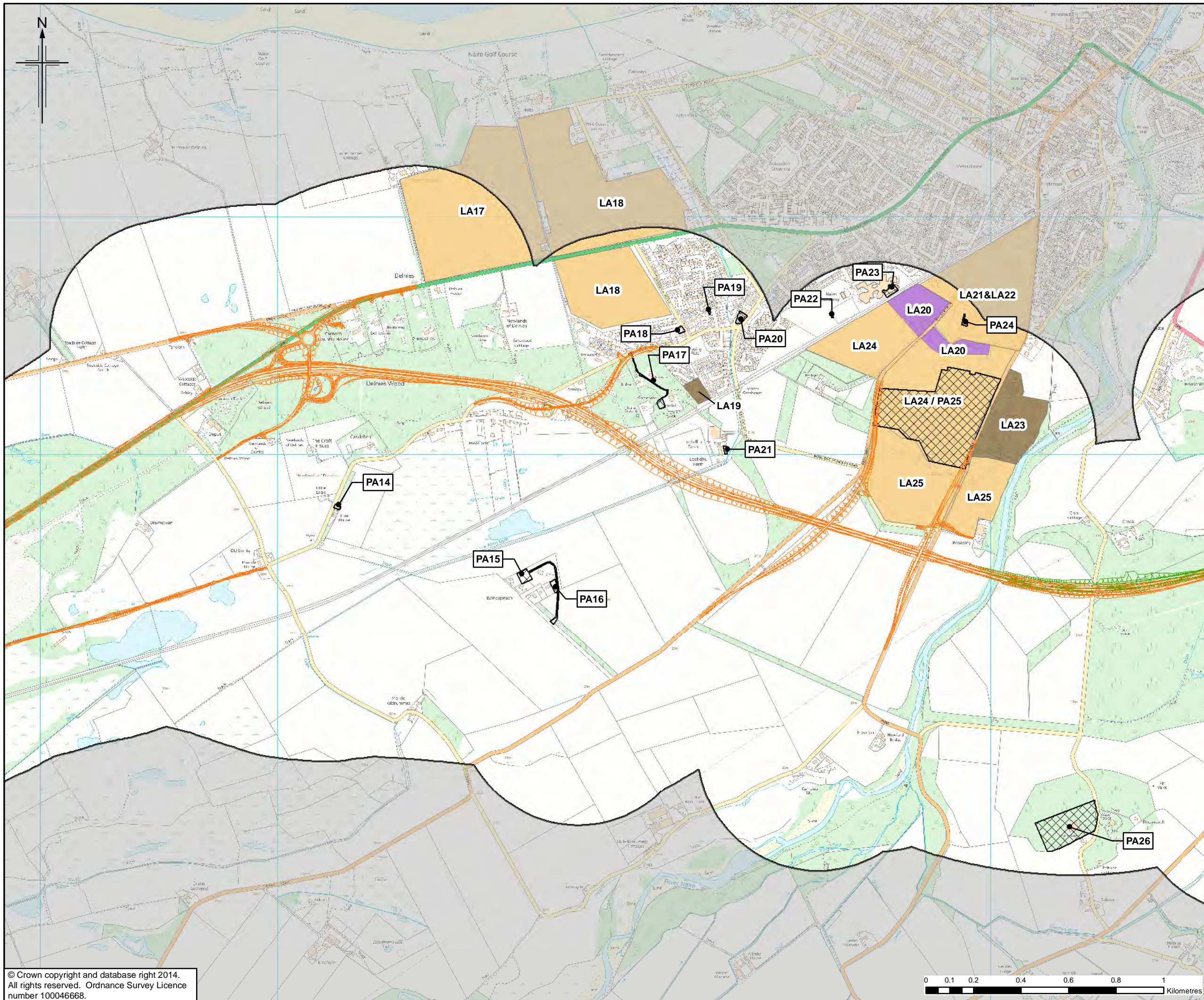
SHEET 1 of 4

Drawing Status	FINAL	
Scale	1:15,000 @ A3	DO NOT SCALE
Jacobs No.	B1557601	
Client No.		
Drawing number	Figure 16.24a	Rev 1

This drawing is not to be used in whole or part other than for the intended purpose and project as defined on this drawing. Refer to the contract for full terms and conditions.

© Crown copyright and database right 2014.
 All rights reserved. Ordnance Survey Licence number 100046668.





Legend

- Option 2B
- Option 2C *
- ▭ Study Area
- ▨ Planning Application **

Local Development Plan Allocations ***

- Business
- Community
- Housing
- Industry
- Mixed Use
- Retail

* For this route, only the variation to Option 2B has been shown. Where no variation is shown, Option 2C is as Option 2B.
 ** As provided by The Highland Council (21 February 2009 to 21 February 2014). Details provided in Appendix A16.1.
 *** Inner Moray Firth Proposed Local Development Plan (LDP), Highland-wide LDP and Nairn Local Plan. Details provided in Appendix A16.1.

1	03/09/2014	DMRB Stage 2 Report	KA	PG	KL	EHB
0	06/08/2014	Initial Issue	KA	PG	KL	GH
Rev.	Rev. Date	Purpose of revision	Orig/Dwn	Checkd	Rev'd	Apprv'd

JACOBS
 95 Botwell Street, Glasgow, G2 7HX, UK
 Tel: +44(0)141 204 2511 Fax: +44(0)141 226 3109
 www.jacobs.com

Client

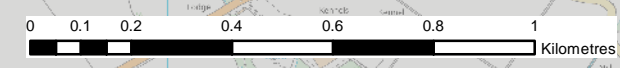
 TRANSPORT SCOTLAND
 COMPTONHAIE ALBA

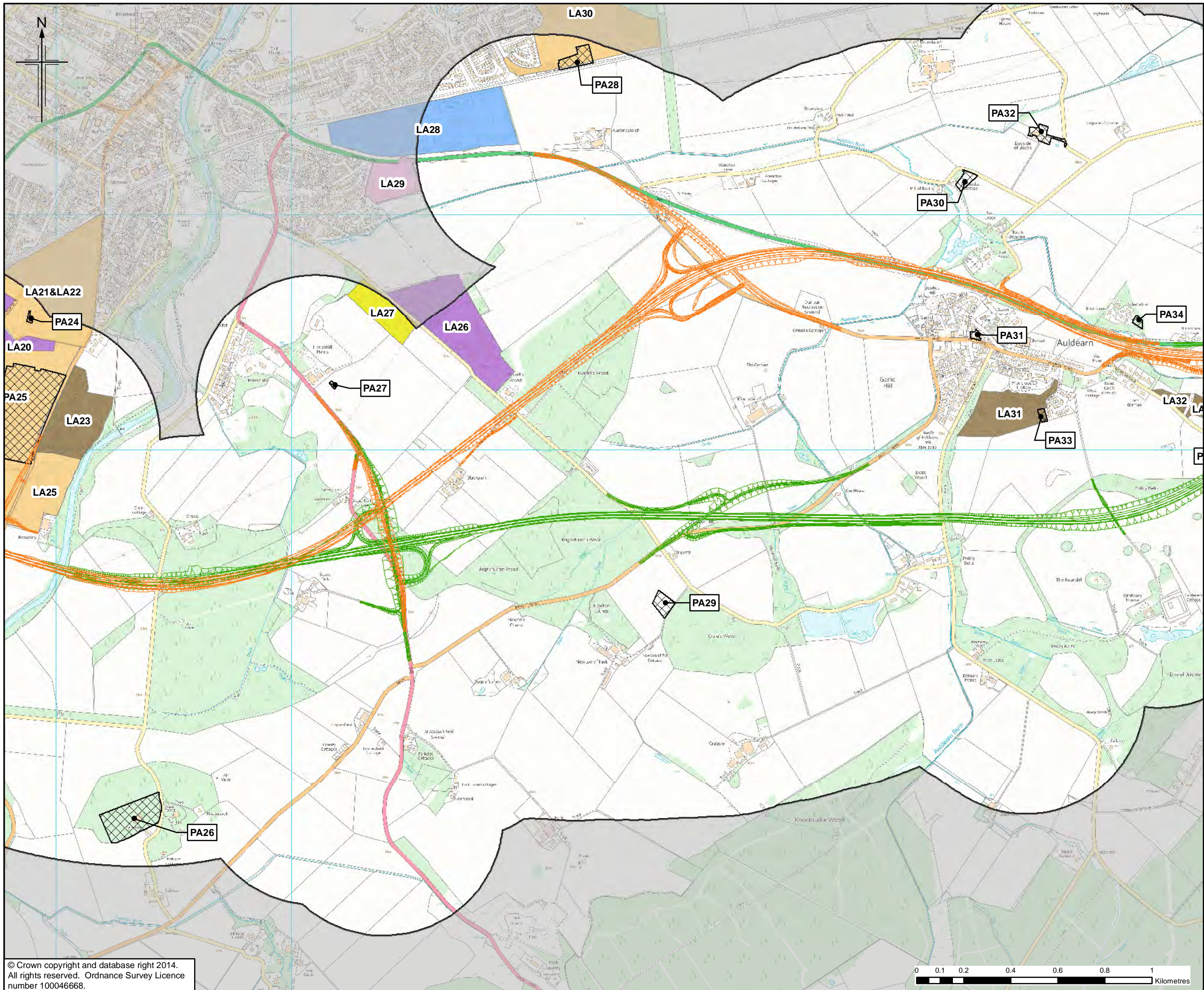
Project

A95
 DUALLING
 INVERNESS TO NAIRN
 (incl. Nairn Bypass)

Drawing title
**DMRB STAGE 2
 DEVELOPMENT LAND ALLOCATIONS
 AND PLANNING APPLICATIONS
 OPTION 2B AND 2C**
 SHEET 2 of 4

Drawing Status	FINAL
Scale	1:15,000 @ A3 DO NOT SCALE
Jacobs No.	B1557601
Client No.	
Drawing number	Figure 16.24b
Rev	1





- Legend**
- Option 2B
 - Option 2C *
 - Study Area
 - Planning Application **
- Local Development Plan Allocations *****
- Business
 - Community
 - Housing
 - Industry
 - Mixed Use
 - Retail

* For this route, only the variation to Option 2B has been shown. Where no variation is shown, Option 2C is as Option 2B.

** As provided by The Highland Council (21 February 2009 to 21 February 2014). Details provided in Appendix A16.1.

*** Inner Moray Firth Proposed Local Development Plan (LDP), Highland-wide LDP and Nairn Local Plan. Details provided in Appendix A16.1.

1	03/09/2014	DMRB Stage 2 Report	KA	PG	KL	EHB
0	06/08/2014	Initial Issue	KA	PG	KL	GH
Rev.	Rev. Date	Purpose of revision	Orig/Dwn	Checked	Rev'd	Apprv'd

JACOBS
 95 Botwell Street, Glasgow, G2 7HX, UK.
 Tel: +44(0)141 204 2511 Fax: +44(0)141 226 3109
 www.jacobs.com

Client

 TRANSPORT SCOTLAND
 COTHELAIE ALBA

Project

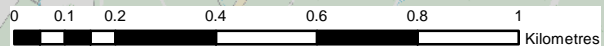
A95 DUALLING
 INVERNESS TO NAIRN
 (incl. Nairn Bypass)

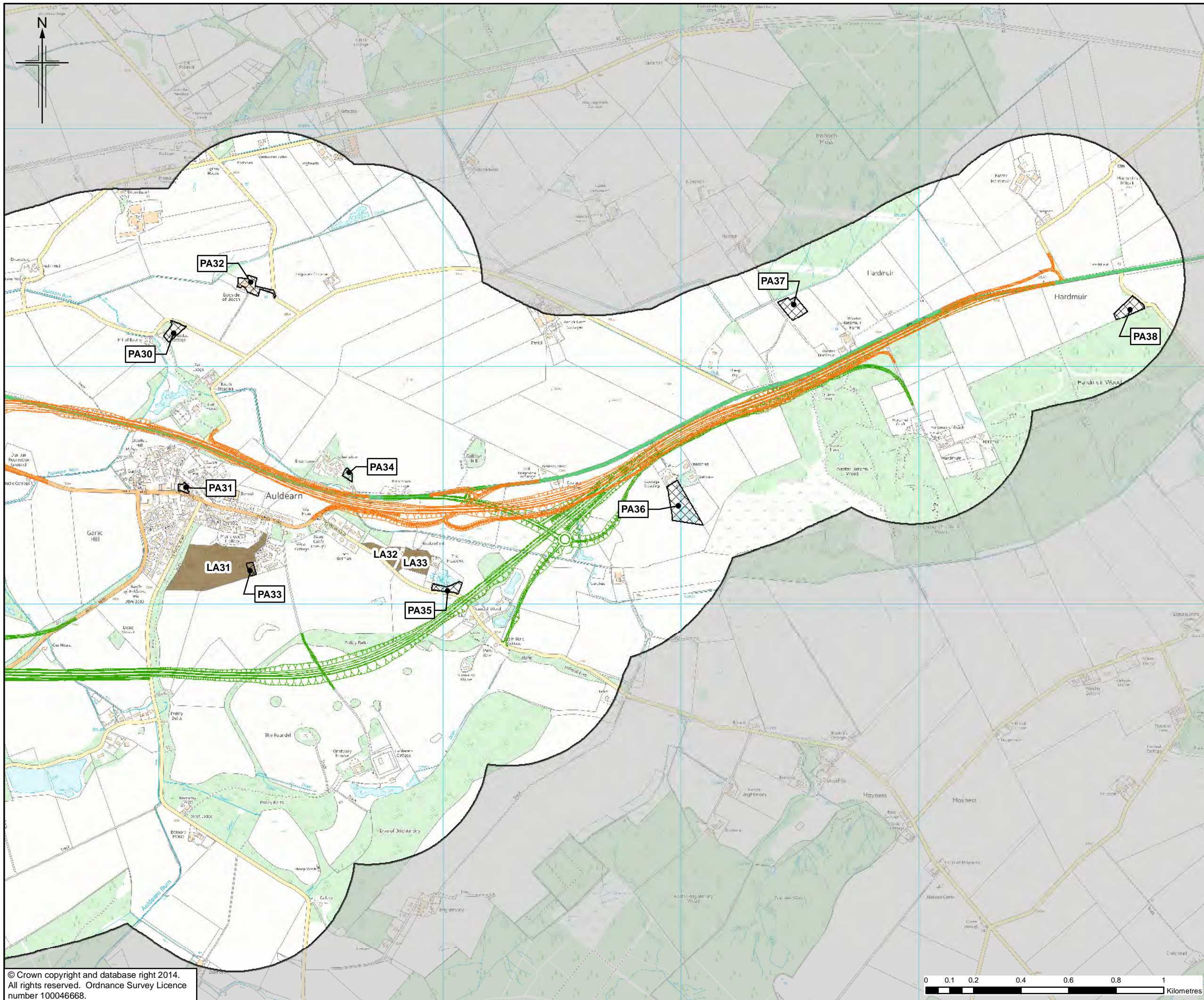
Drawing title
**DMRB STAGE 2
 DEVELOPMENT LAND ALLOCATIONS
 AND PLANNING APPLICATIONS
 OPTION 2B AND 2C**

SHEET 3 of 4

Drawing Status	FINAL	
Scale	1:15,000 @ A3	DO NOT SCALE
Jacobs No.	B1557601	
Client No.		
Drawing number	Figure 16.24c	Rev 1

This drawing is not to be used in whole or part other than for the intended purpose and project as defined on this drawing. Refer to the contract for full terms and conditions.





- Legend**
- Option 2B
 - Option 2C *
 - Study Area
 - ▣ Planning Application **
- Local Development Plan Allocations *****
- Business
 - Community
 - Housing
 - Industry
 - Mixed Use
 - Retail

* For this route, only the variation to Option 2B has been shown. Where no variation is shown, Option 2C is as Option 2B.
 ** As provided by The Highland Council (21 February 2009 to 21 February 2014). Details provided in Appendix A16.1.
 *** Inner Moray Firth Proposed Local Development Plan (LDP), Highland-wide LDP and Nairn Local Plan. Details provided in Appendix A16.1.

1	03/09/2014	DMRB Stage 2 Report	KA	PG	KL	EHB
0	06/08/2014	Initial Issue	KA	PG	KL	GH
Rev.	Rev. Date	Purpose of revision	Orig/Dwn	Checkd	Rev'd	Apprv'd

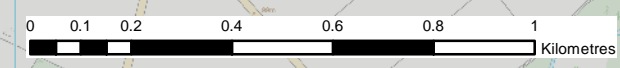
JACOBS
 95 Bothwell Street, Glasgow, G2 7HX, UK
 Tel: +44(0)141 204 2511 Fax: +44(0)141 226 3109
 www.jacobs.com



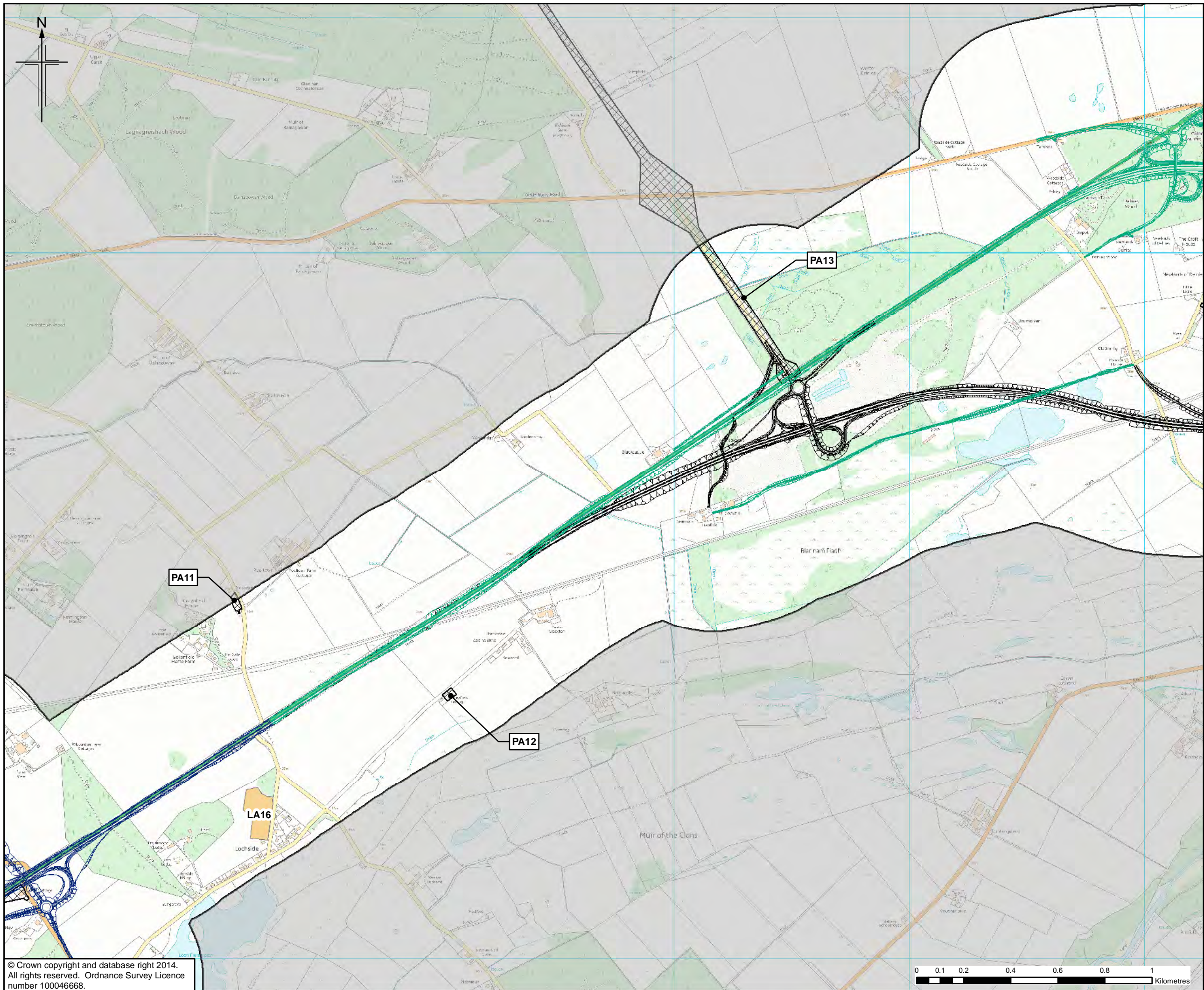
Drawing title
**DMRB STAGE 2
 DEVELOPMENT LAND ALLOCATIONS
 AND PLANNING APPLICATIONS
 OPTION 2B AND 2C**

Drawing Status	FINAL		SHEET 4 of 4
Scale	1:15,000 @ A3	DO NOT SCALE	
Jacobs No.	B1557601		
Client No.			
Drawing number	Figure 16.24d		Rev 1

© Crown copyright and database right 2014.
 All rights reserved. Ordnance Survey Licence number 100046668.



This drawing is not to be used in whole or part other than for the intended purpose and project as defined on this drawing. Refer to the contract for full terms and conditions.



- Legend**
- Option 2D
 - Option 2E *
 - Inverness to Gollanfield Options
 - Study Area
 - Planning Application **
- Local Development Plan Allocations *****
- Business
 - Community
 - Housing
 - Industry
 - Mixed Use
 - Retail

* For this route, only the variation to Option 2D has been shown. Where no variation is shown, Option 2E is as Option 2D.

** As provided by The Highland Council (21 February 2009 to 21 February 2014). Details provided in Appendix A16.1.

*** Inner Moray Firth Proposed Local Development Plan (LDP), Highland-wide LDP and Nairn Local Plan. Details provided in Appendix A16.1.

1	03/09/2014	DMRB Stage 2 Report	KA	PG	KL	EHB
0	06/08/2014	Initial Issue	KA	PG	KL	GH
Rev.	Rev. Date	Purpose of revision	Orig/Dwn	Checked	Rev'd	Apprv'd

JACOBS
 95 Botwell Street, Glasgow, G2 7HX, UK.
 Tel: +44(0)141 204 2511 Fax: +44(0)141 226 3109
 www.jacobs.com

Client

 TRANSPORT SCOTLAND
 COTHRANAE ALBA

Project

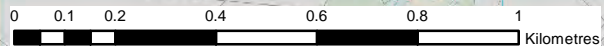
A95
 DUALLING
 INVERNESS TO NAIRN
 (incl. Nairn Bypass)

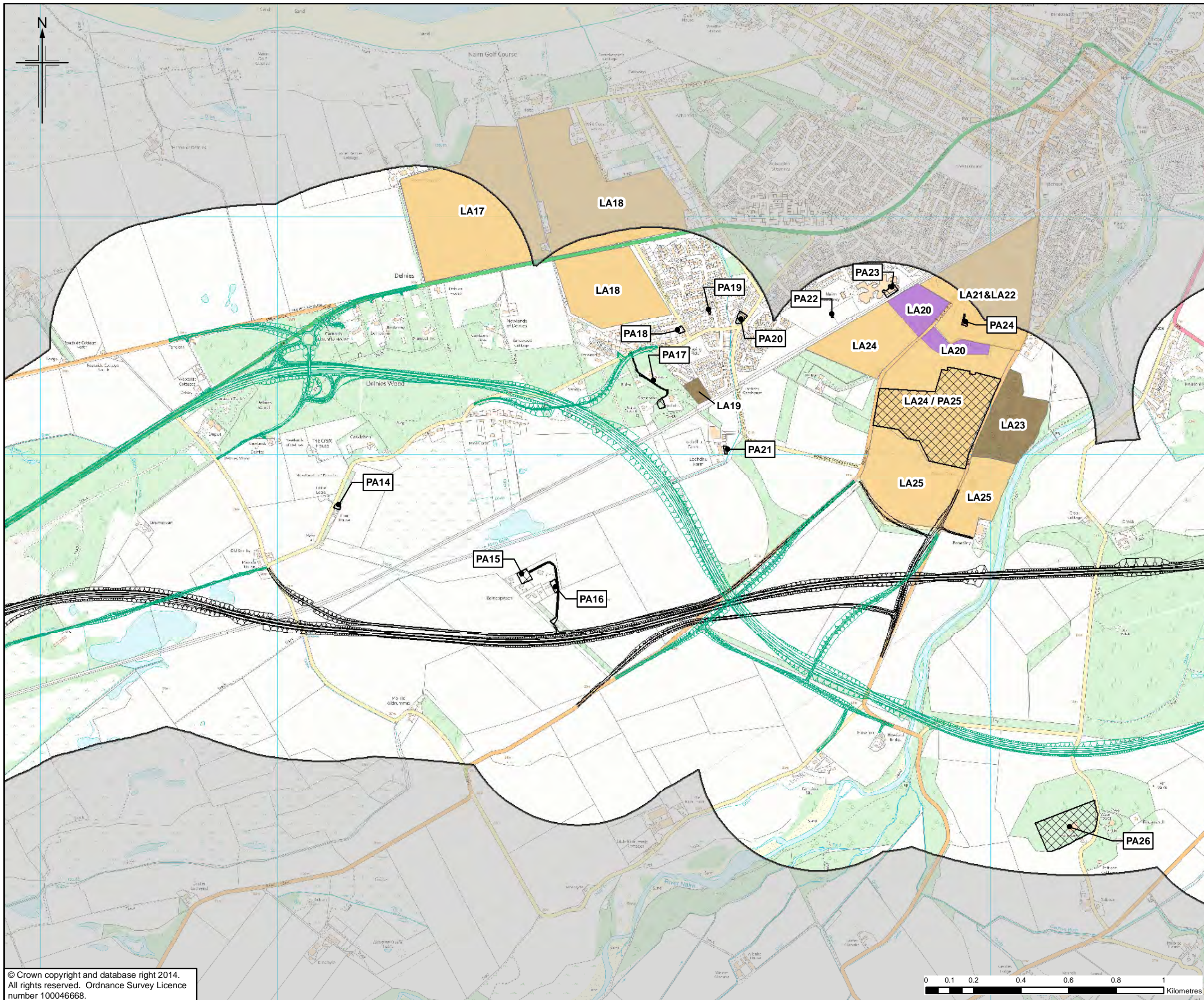
Drawing title
**DMRB STAGE 2
 DEVELOPMENT LAND ALLOCATIONS
 AND PLANNING APPLICATIONS
 OPTION 2D AND 2E**

SHEET 1 of 4

Drawing Status	FINAL	
Scale	1:15,000 @ A3	DO NOT SCALE
Jacobs No.	B1557601	
Client No.		
Drawing number	Figure 16.25a	Rev 1

This drawing is not to be used in whole or part other than for the intended purpose and project as defined on this drawing. Refer to the contract for full terms and conditions.





Legend

- Option 2D
- Option 2E *
- Study Area
- Planning Application **

Local Development Plan Allocations ***

- Business
- Community
- Housing
- Industry
- Mixed Use
- Retail

* For this route, only the variation to Option 2D has been shown. Where no variation is shown, Option 2E is as Option 2D.

** As provided by The Highland Council (21 February 2009 to 21 February 2014). Details provided in Appendix A16.1.

*** Inner Moray Firth Proposed Local Development Plan (LDP), Highland-wide LDP and Nairn Local Plan. Details provided in Appendix A16.1.

1	03/09/2014	DMRB Stage 2 Report	KA	PG	KL	EHB
0	06/08/2014	Initial Issue	KA	PG	KL	GH
Rev.	Rev. Date	Purpose of revision	Orig/Dwn	Checkd	Rev'd	Apprv'd

JACOBS
 95 Botwell Street, Glasgow, G2 7HX, UK
 Tel: +44(0)141 204 2511 Fax: +44(0)141 226 3109
 www.jacobs.com

Client

 TRANSPORT SCOTLAND
 COMPTONHE ALBA

Project

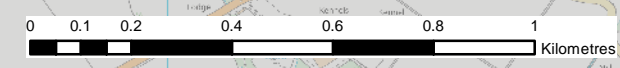
A95
 DUALLING
 INVERNESS TO NAIRN
 (incl. Nairn Bypass)

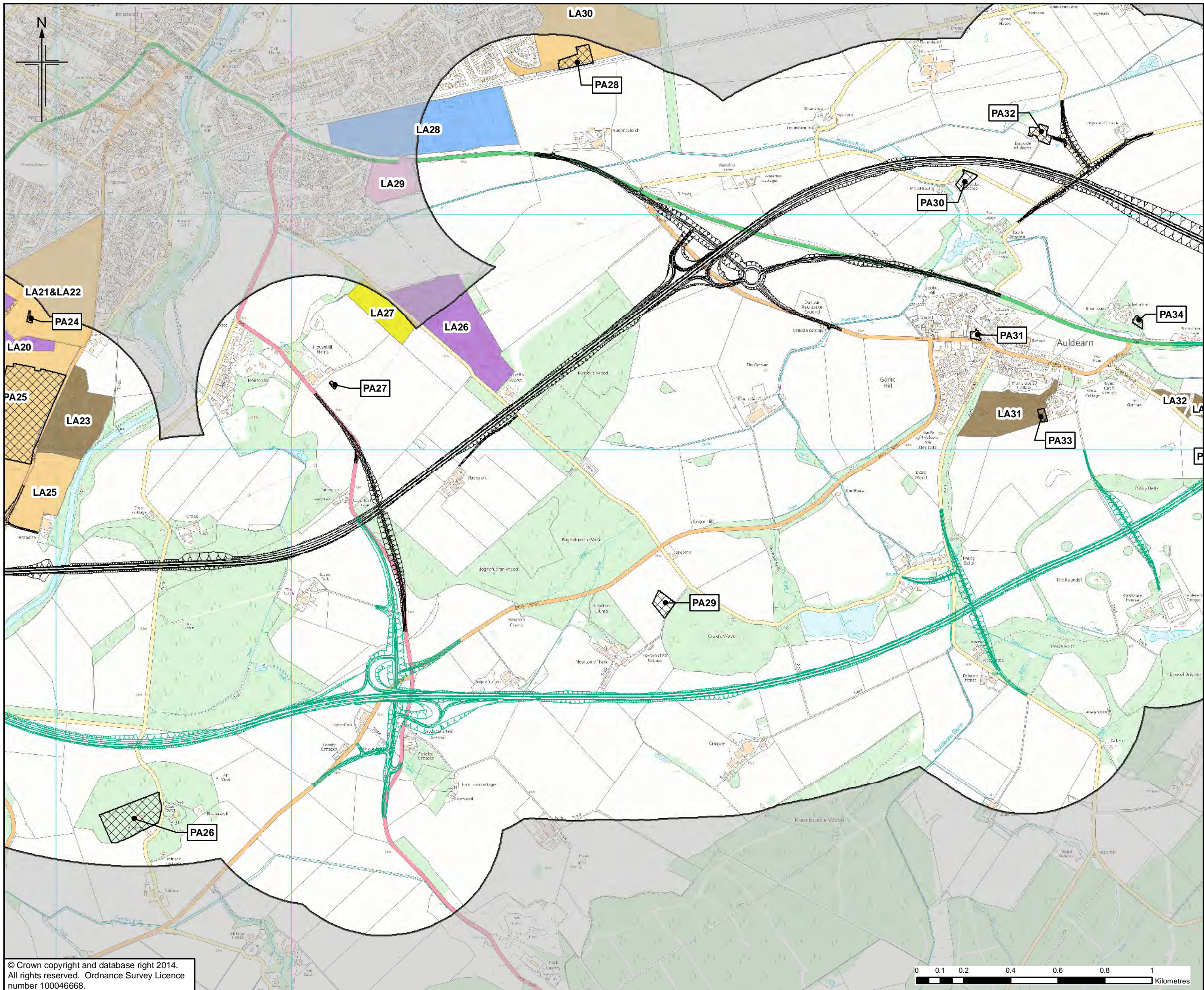
Drawing title
**DMRB STAGE 2
 DEVELOPMENT LAND ALLOCATIONS
 AND PLANNING APPLICATIONS
 OPTION 2D AND 2E**

Drawing Status	FINAL		SHEET 2 of 4
Scale	1:15,000 @ A3	DO NOT SCALE	
Jacobs No.	B1557601		
Client No.			
Drawing number	Figure 16.25b		Rev 1

This drawing is not to be used in whole or part other than for the intended purpose and project as defined on this drawing. Refer to the contract for full terms and conditions.

© Crown copyright and database right 2014.
 All rights reserved. Ordnance Survey Licence number 100046668.





- Legend**
- Option 2D
 - Option 2E *
 - Study Area
 - Planning Application **
- Local Development Plan Allocations *****
- Business
 - Community
 - Housing
 - Industry
 - Mixed Use
 - Retail

* For this route, only the variation to Option 2D has been shown. Where no variation is shown, Option 2E is as Option 2D.

** As provided by The Highland Council (21 February 2009 to 21 February 2014). Details provided in Appendix A16.1.

*** Inner Moray Firth Proposed Local Development Plan (LDP), Highland-wide LDP and Nairn Local Plan. Details provided in Appendix A16.1.

1	03/09/2014	DMRB Stage 2 Report	KA	PG	KL	EHB
0	06/08/2014	Initial Issue	KA	PG	KL	GH
Rev.	Rev. Date	Purpose of revision	Orig/Dwn	Checked	Rev'd	Apprv'd

JACOBS
 95 Botwell Street, Glasgow, G2 7HX, UK.
 Tel: +44(0)141 204 2511 Fax: +44(0)141 226 3109
 www.jacobs.com

Client

 TRANSPORT SCOTLAND
 COTHRANAE ALBA

Project

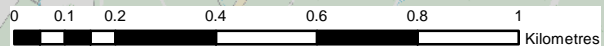
A95
 DUALLING
 INVERNESS TO NAIRN
 (incl. Nairn Bypass)

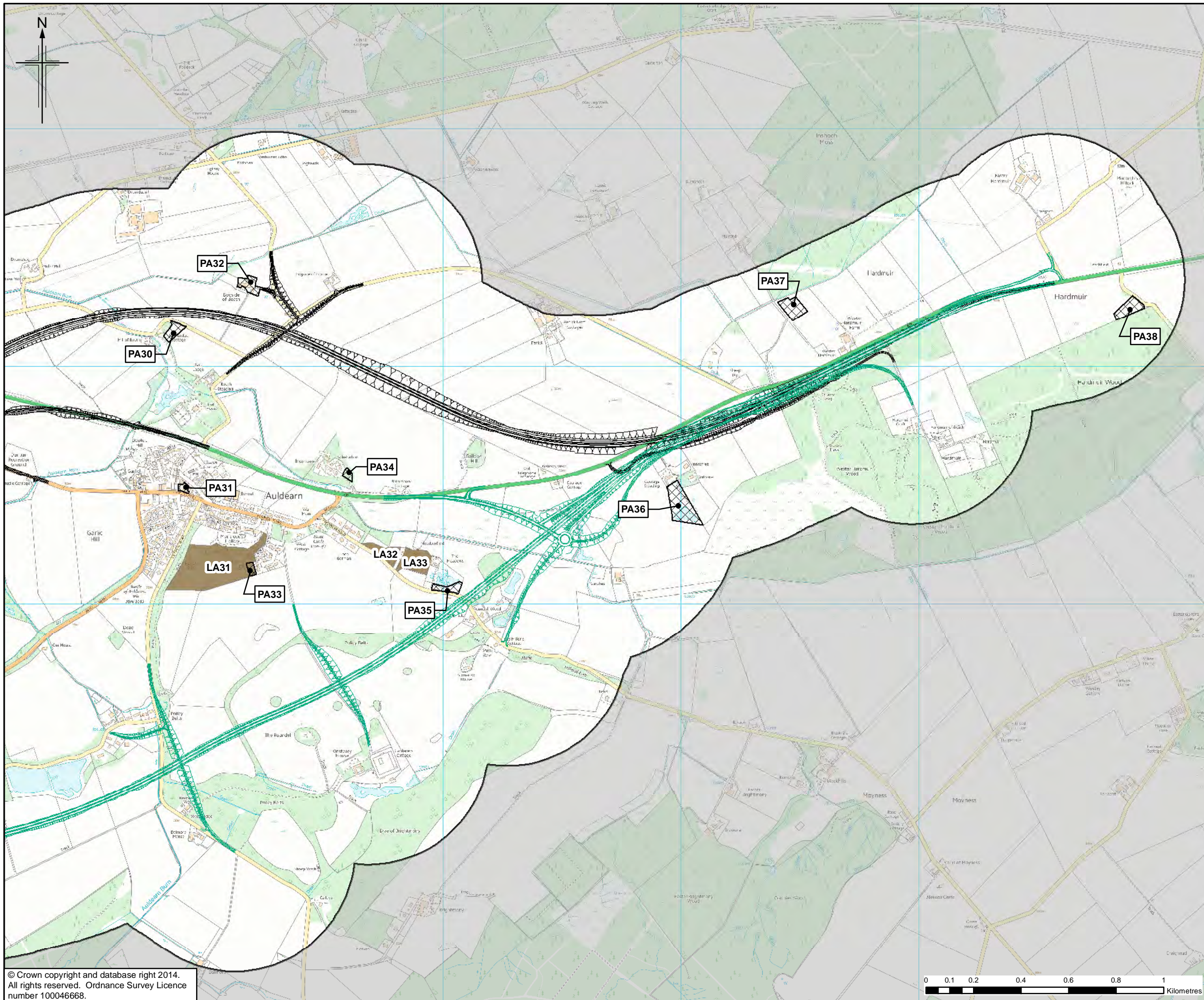
Drawing title
**DMRB STAGE 2
 DEVELOPMENT LAND ALLOCATIONS
 AND PLANNING APPLICATIONS
 OPTION 2D AND 2E**

SHEET 3 of 4

Drawing Status	FINAL	
Scale	1:15,000 @ A3	DO NOT SCALE
Jacobs No.	B1557601	
Client No.		
Drawing number	Figure 16.25c	Rev 1

This drawing is not to be used in whole or part other than for the intended purpose and project as defined on this drawing. Refer to the contract for full terms and conditions.





- Legend**
- Option 2D
 - Option 2E *
 - Study Area
 - Planning Application **
- Local Development Plan Allocations *****
- Business
 - Community
 - Housing
 - Industry
 - Mixed Use
 - Retail

* For this route, only the variation to Option 2D has been shown. Where no variation is shown, Option 2E is as Option 2D.

** As provided by The Highland Council (21 February 2009 to 21 February 2014). Details provided in Appendix A16.1.

*** Inner Moray Firth Proposed Local Development Plan (LDP), Highland-wide LDP and Nairn Local Plan. Details provided in Appendix A16.1.

1	03/09/2014	DMRB Stage 2 Report	KA	PG	KL	EHB
0	06/08/2014	Initial Issue	KA	PG	KL	GH
Rev.	Rev. Date	Purpose of revision	Orig/Dwn	Checked	Rev'd	Apprv'd

JACOBS
 95 Botwell Street, Glasgow, G2 7HX, UK
 Tel: +44(0)141 204 2511 Fax: +44(0)141 226 3109
 www.jacobs.com



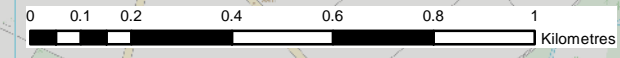
Drawing title
**DMRB STAGE 2
 DEVELOPMENT LAND ALLOCATIONS
 AND PLANNING APPLICATIONS
 OPTION 2D AND 2E**

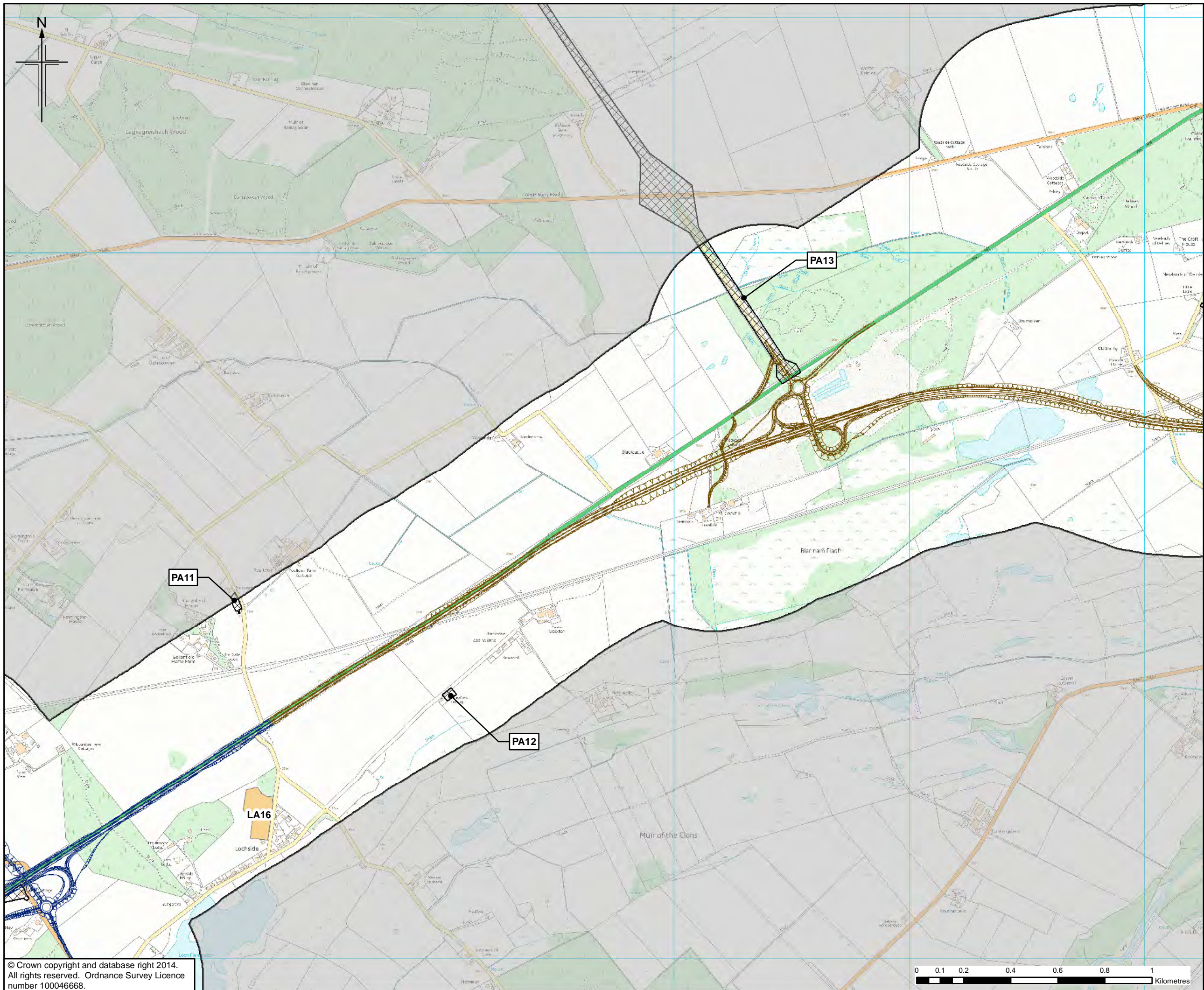
SHEET 4 of 4

Drawing Status	FINAL	
Scale	1:15,000 @ A3	DO NOT SCALE
Jacobs No.	B1557601	
Client No.		
Drawing number	Figure 16.25d	Rev 1

This drawing is not to be used in whole or part other than for the intended purpose and project as defined on this drawing. Refer to the contract for full terms and conditions.

© Crown copyright and database right 2014.
 All rights reserved. Ordnance Survey Licence number 100046668.





- Legend**
- Option 2F
 - Option 2G *
 - Inverness to Gollanfield Options
 - Study Area
 - Planning Application **
- Local Development Plan Allocations *****
- Business
 - Community
 - Housing
 - Industry
 - Mixed Use
 - Retail

* For this route, only the variation to Option 2F has been shown. Where no variation is shown, Option 2G is as Option 2F.

** As provided by The Highland Council (21 February 2009 to 21 February 2014). Details provided in Appendix A16.1.

*** Inner Moray Firth Proposed Local Development Plan (LDP), Highland-wide LDP and Nairn Local Plan. Details provided in Appendix A16.1.

1	03/09/2014	DMRB Stage 2 Report	KA	PG	KL	EHB
0	06/08/2014	Initial Issue	KA	PG	KL	GH
Rev.	Rev. Date	Purpose of revision	Orig/Dwn	Checked	Rev'd	Apprv'd

JACOBS
 95 Botwell Street, Glasgow, G2 7HX, UK
 Tel: +44(0)141 204 2511 Fax: +44(0)141 226 3109
 www.jacobs.com

Client

 TRANSPORT SCOTLAND
 COTHRANAE ALBA

Project

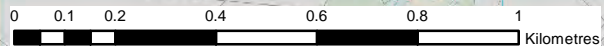
A95
 DUALLING
 INVERNESS TO NAIRN
 (incl. Nairn Bypass)

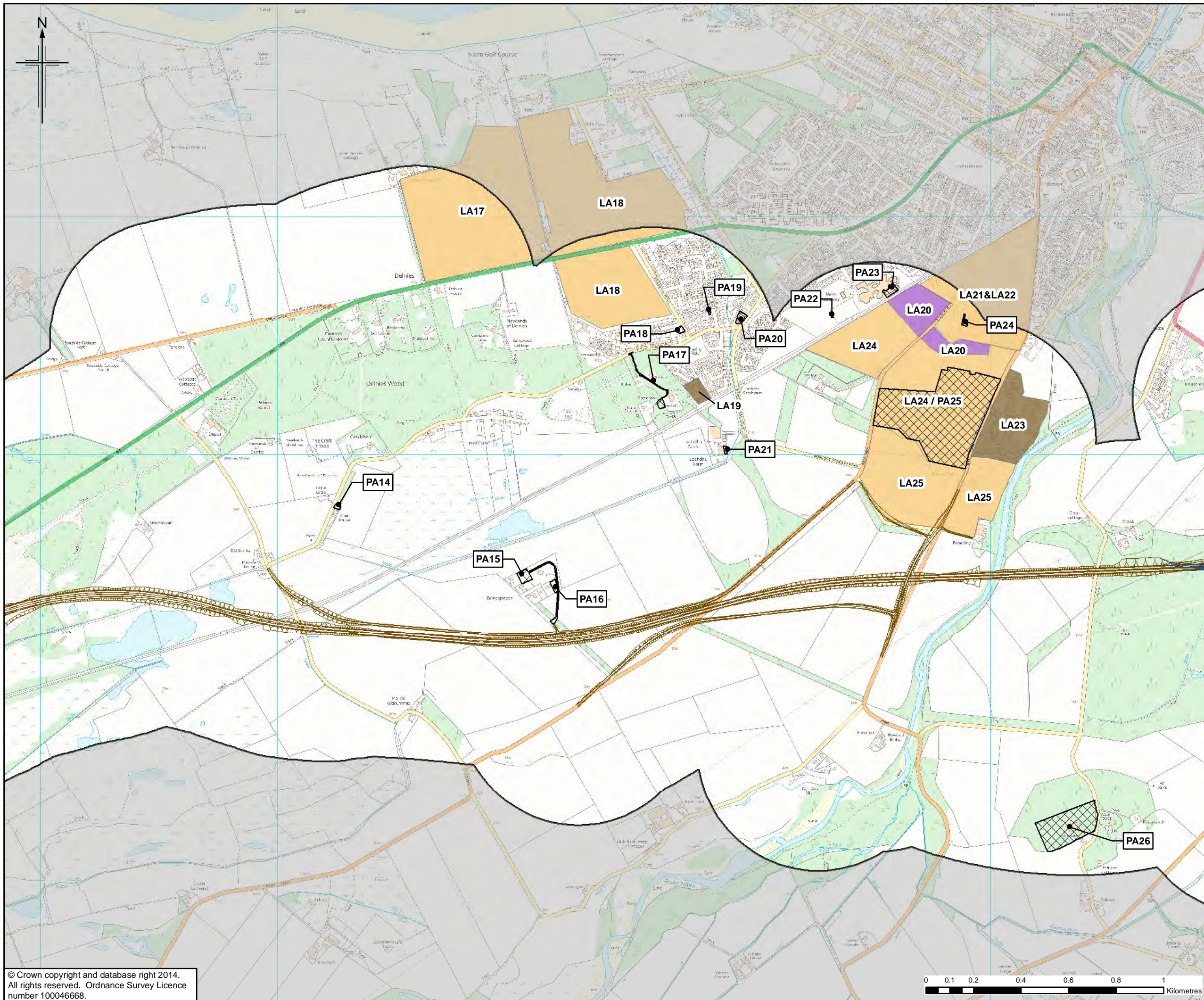
Drawing title
**DMRB STAGE 2
 DEVELOPMENT LAND ALLOCATIONS
 AND PLANNING APPLICATIONS
 OPTION 2F AND 2G**

SHEET 1 of 4

Drawing Status	FINAL	
Scale	1:15,000 @ A3	DO NOT SCALE
Jacobs No.	B1557601	
Client No.		
Drawing number	Figure 16.26a	Rev 1

This drawing is not to be used in whole or part other than for the intended purpose and project as defined on this drawing. Refer to the contract for full terms and conditions.





Legend

- Option 2F
- Option 2G *
- Study Area
- ▨ Planning Application **

Local Development Plan Allocations ***

- Business
- Community
- Housing
- Industry
- Mixed Use
- Retail

* For this route, only the variation to Option 2F has been shown. Where no variation is shown, Option 2G is as Option 2F.
 ** As provided by The Highland Council (21 February 2009 to 21 February 2014). Details provided in Appendix A16.1.
 *** Inner Moray Firth Proposed Local Development Plan (LDP), Highland-wide LDP and Nairn Local Plan. Details provided in Appendix A16.1.

1	03/09/2014	DMRB Stage 2 Report	KA	PG	KL	EHB
0	06/08/2014	Initial Issue	KA	PG	KL	GH
Rev.	Rev. Date	Purpose of revision	Orig/Dwn	Checkd	Rev'd	Apprv'd

JACOBS
 95 Botwell Street, Glasgow, G2 7HX, UK
 Tel: +44(0)141 204 2511 Fax: +44(0)141 226 3109
 www.jacobs.com

Client: **TRANSPORT SCOTLAND**
 COMPTONHAIE ALBA

Project: **A95 DUALLING**
 INVERNESS TO NAIRN
 (incl. Nairn Bypass)

Drawing title: **DMRB STAGE 2 DEVELOPMENT LAND ALLOCATIONS AND PLANNING APPLICATIONS OPTION 2F AND 2G**

SHEET 2 of 4

Drawing Status: **FINAL**

Scale: **1:15,000 @ A3 DO NOT SCALE**

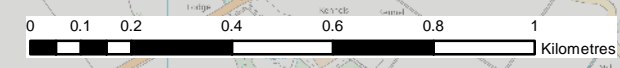
Jacobs No. **B1557601**

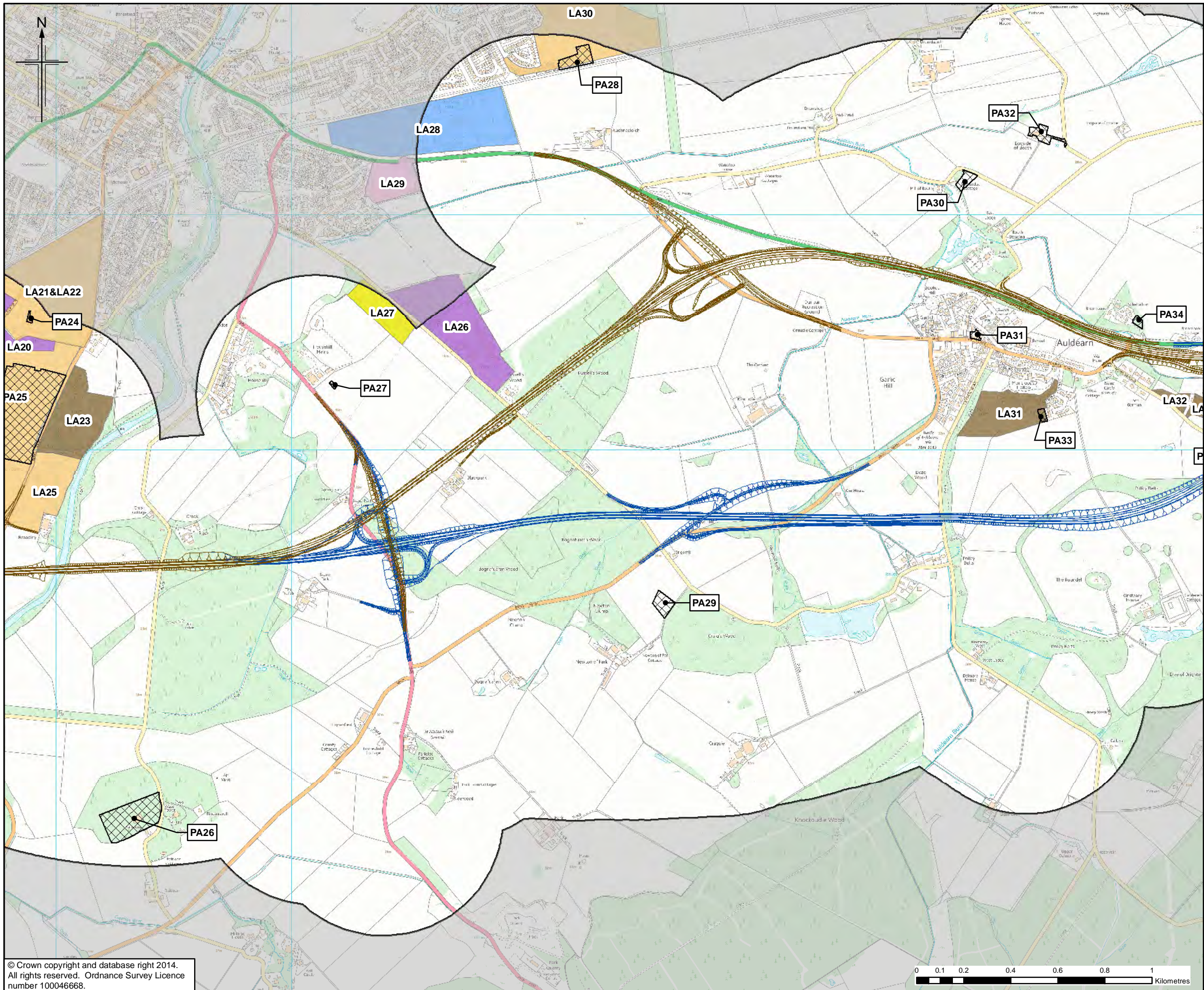
Client No.

Drawing number: **Figure 16.26b**

Rev **1**

This drawing is not to be used in whole or part other than for the intended purpose and project as defined on this drawing. Refer to the contract for full terms and conditions.





- Legend**
- Option 2F
 - Option 2G *
 - Study Area
 - ⊠ Planning Application **
- Local Development Plan Allocations *****
- Business
 - Community
 - Housing
 - Industry
 - Mixed Use
 - Retail

* For this route, only the variation to Option 2F has been shown. Where no variation is shown, Option 2G is as Option 2F.
 ** As provided by The Highland Council (21 February 2009 to 21 February 2014). Details provided in Appendix A16.1.
 *** Inner Moray Firth Proposed Local Development Plan (LDP), Highland-wide LDP and Nairn Local Plan. Details provided in Appendix A16.1.

1	03/09/2014	DMRB Stage 2 Report	KA	PG	KL	EHB
0	06/08/2014	Initial Issue	KA	PG	KL	GH
Rev.	Rev. Date	Purpose of revision	Orig/Dwn	Checked	Rev'd	Apprv'd

JACOBS
 95 Botwell Street, Glasgow, G2 7HX, UK.
 Tel: +44(0)141 204 2511 Fax: +44(0)141 226 3109
 www.jacobs.com

Client

Project

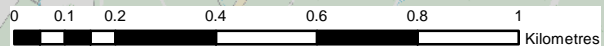
A95 DUALLING
 INVERNESS TO NAIRN
 (incl. Nairn Bypass)

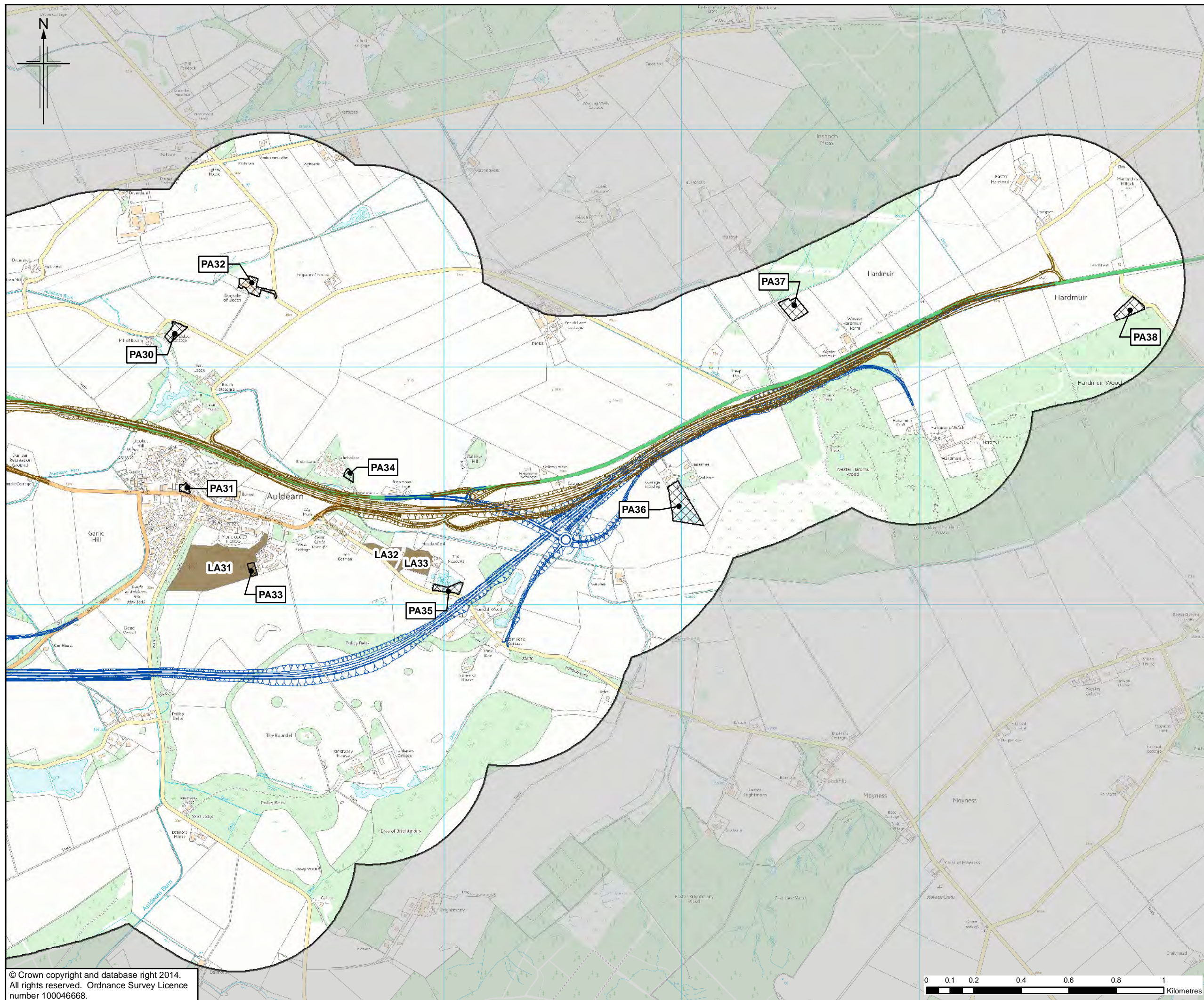
Drawing title
**DMRB STAGE 2
 DEVELOPMENT LAND ALLOCATIONS
 AND PLANNING APPLICATIONS
 OPTION 2F AND 2G**

SHEET 3 of 4

Drawing Status	FINAL	
Scale	1:15,000 @ A3	DO NOT SCALE
Jacobs No.	B1557601	
Client No.		
Drawing number	Figure 16.26c	Rev 1

This drawing is not to be used in whole or part other than for the intended purpose and project as defined on this drawing. Refer to the contract for full terms and conditions.





Legend

- Option 2F
- Option 2G *
- Study Area
- Planning Application **

Local Development Plan Allocations ***

- Business
- Community
- Housing
- Industry
- Mixed Use
- Retail

* For this route, only the variation to Option 2F has been shown. Where no variation is shown, Option 2G is as Option 2F.

** As provided by The Highland Council (21 February 2009 to 21 February 2014). Details provided in Appendix A16.1.

*** Inner Moray Firth Proposed Local Development Plan (LDP), Highland-wide LDP and Nairn Local Plan. Details provided in Appendix A16.1.

1	03/09/2014	DMRB Stage 2 Report	KA	PG	KL	EHB
0	06/08/2014	Initial Issue	KA	PG	KL	GH
Rev.	Rev. Date	Purpose of revision	Orig/Dwn	Checked	Rev'd	Apprv'd

JACOBS
95 Bothwell Street, Glasgow, G2 7HX, UK
Tel: +44(0)141 204 2511 Fax: +44(0)141 226 3109
www.jacobs.com

Client
TRANSPORT SCOTLAND
CORPORATE ALBA

Project
A95 DUALLING
INVERNESS TO NAIRN
(incl. Nairn Bypass)

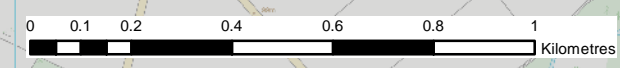
Drawing title
**DMRB STAGE 2
DEVELOPMENT LAND ALLOCATIONS
AND PLANNING APPLICATIONS
OPTION 2F AND 2G**

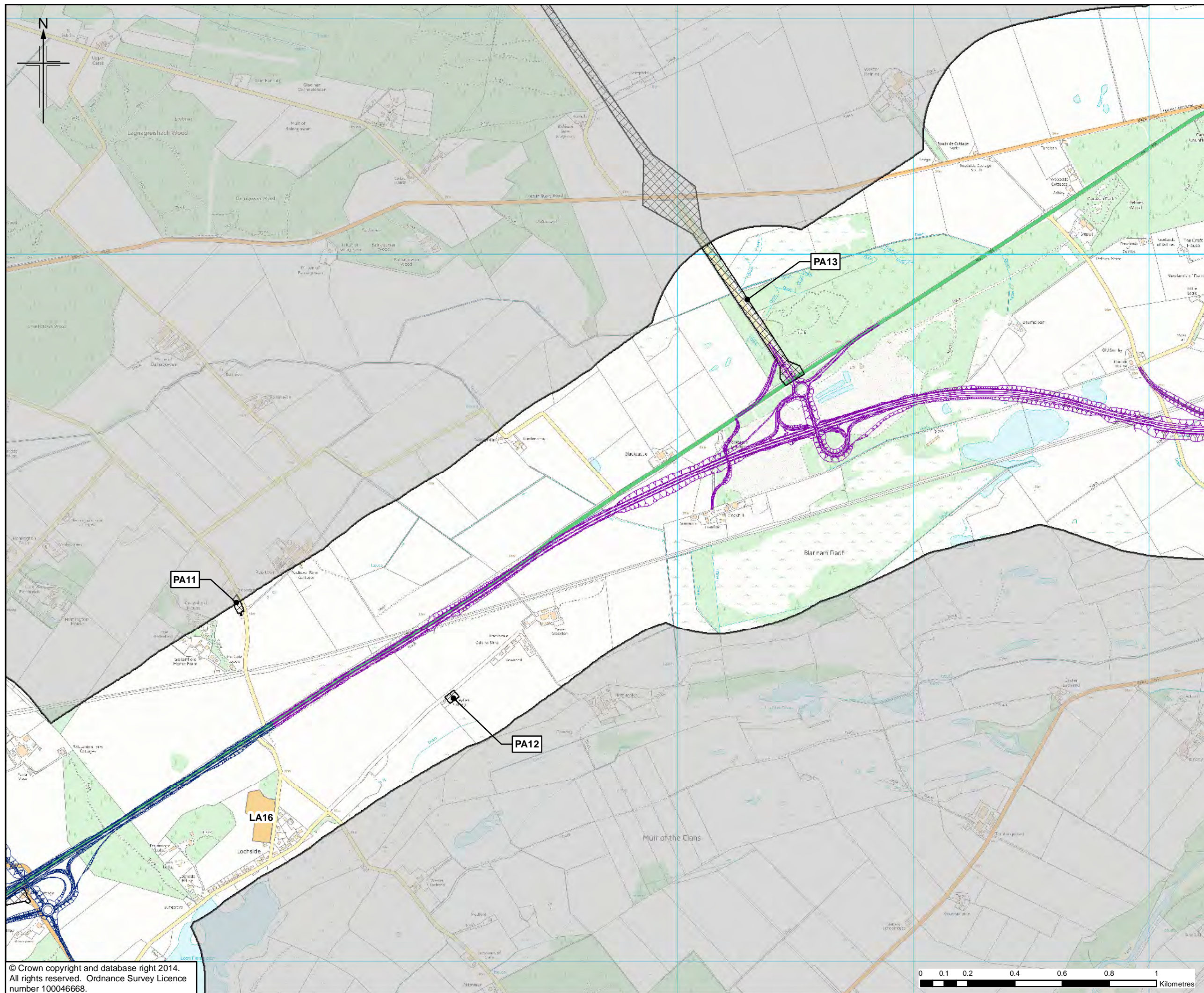
SHEET 4 of 4

Drawing Status	FINAL	
Scale	1:15,000 @ A3	DO NOT SCALE
Jacobs No.	B1557601	
Client No.		
Drawing number	Figure 16.26d	Rev 1

This drawing is not to be used in whole or part other than for the intended purpose and project as defined on this drawing. Refer to the contract for full terms and conditions.

© Crown copyright and database right 2014.
All rights reserved. Ordnance Survey Licence number 100046668.





- Legend**
- Option 2H
 - Option 2I *
 - Inverness to Gollanfield Options
 - Study Area
 - Planning Application **
- Local Development Plan Allocations *****
- Business
 - Community
 - Housing
 - Industry
 - Mixed Use
 - Retail

* For this route, only the variation to Option 2H has been shown. Where no variation is shown, Option 2I is as Option 2H.

** As provided by The Highland Council (21 February 2009 to 21 February 2014). Details provided in Appendix A16.1.

*** Inner Moray Firth Proposed Local Development Plan (LDP), Highland-wide LDP and Nairn Local Plan. Details provided in Appendix A16.1.

1	03/09/2014	DMRB Stage 2 Report	KA	PG	KL	EHB
0	06/08/2014	Initial Issue	KA	PG	KL	GH
Rev.	Rev. Date	Purpose of revision	Orig/Dwn	Checked	Rev'd	Apprv'd

JACOBS
 95 Botwell Street, Glasgow, G2 7HX, UK
 Tel: +44(0)141 204 2511 Fax: +44(0)141 226 3109
 www.jacobs.com

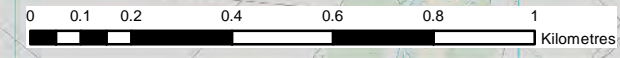


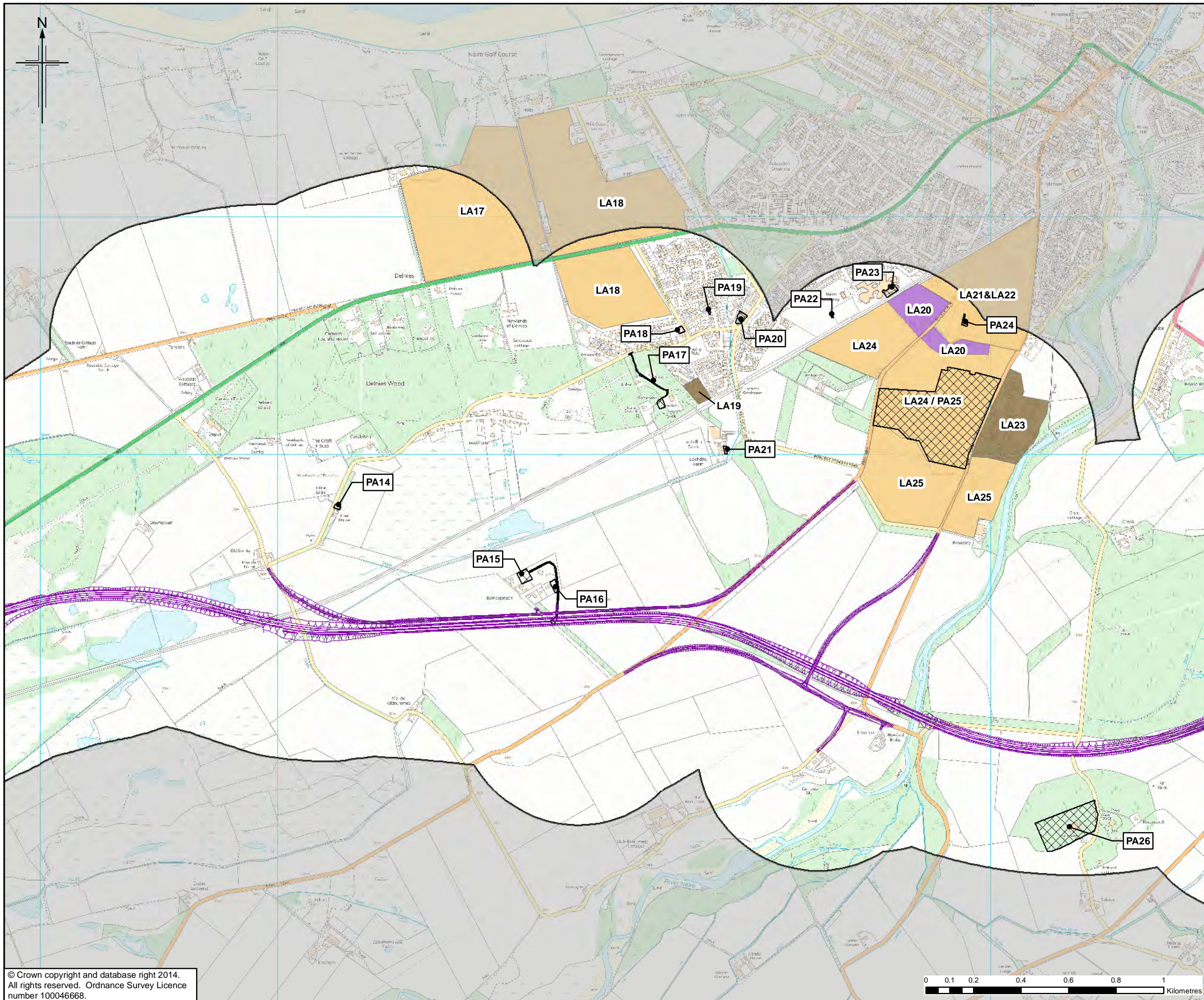
Drawing title
**DMRB STAGE 2
 DEVELOPMENT LAND ALLOCATIONS
 AND PLANNING APPLICATIONS
 OPTION 2H AND 2I**

SHEET 1 of 4

Drawing Status	FINAL	
Scale	1:15,000 @ A3	DO NOT SCALE
Jacobs No.	B1557601	
Client No.		
Drawing number	Figure 16.27a	Rev 1

This drawing is not to be used in whole or part other than for the intended purpose and project as defined on this drawing. Refer to the contract for full terms and conditions.





Legend

- Option 2H
- Option 2I *
- Study Area
- Planning Application **

Local Development Plan Allocations ***

- Business
- Community
- Housing
- Industry
- Mixed Use
- Retail

* For this route, only the variation to Option 2H has been shown. Where no variation is shown, Option 2I is as Option 2H.

** As provided by The Highland Council (21 February 2009 to 21 February 2014). Details provided in Appendix A16.1.

*** Inner Moray Firth Proposed Local Development Plan (LDP), Highland-wide LDP and Nairn Local Plan. Details provided in Appendix A16.1.

1	03/09/2014	DMRB Stage 2 Report	KA	PG	KL	EHB
0	06/08/2014	Initial Issue	KA	PG	KL	GH
Rev.	Rev. Date	Purpose of revision	Orig/Dwn	Checkd	Rev'd	Apprv'd

JACOBS
 95 Botwell Street, Glasgow, G2 7HX, UK
 Tel: +44(0)141 204 2511 Fax: +44(0)141 226 3109
 www.jacobs.com

Client

TRANSPORT SCOTLAND
 COTHRHAIE ALBA

Project

A95
DUALLING
 INVERNESS TO NAIRN
 (incl. Nairn Bypass)

Drawing title

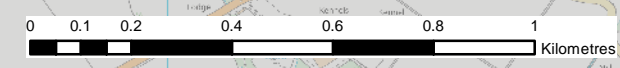
**DMRB STAGE 2
 DEVELOPMENT LAND ALLOCATIONS
 AND PLANNING APPLICATIONS
 OPTION 2H AND 2I**

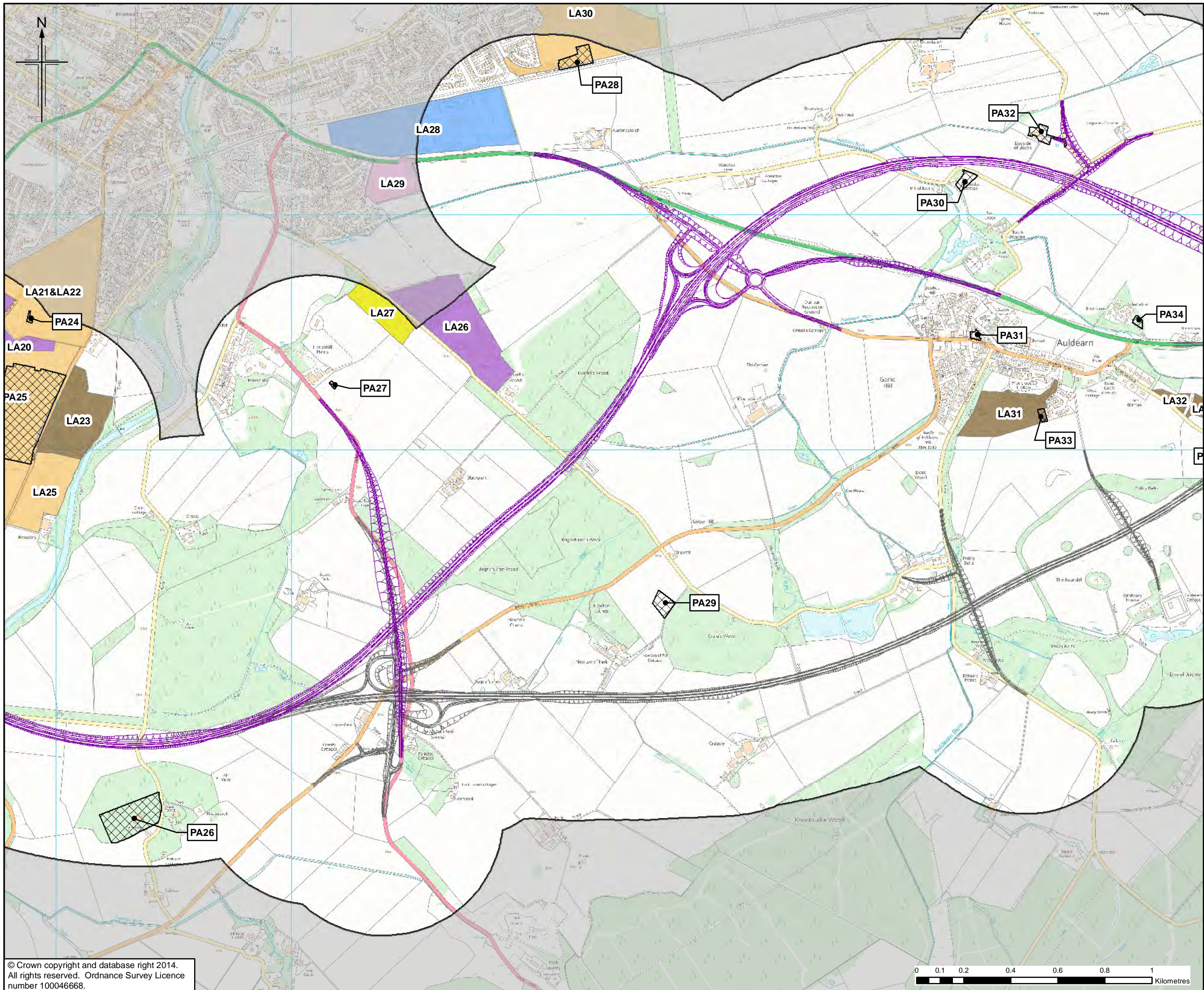
SHEET 2 of 4

Drawing Status	FINAL	
Scale	1:15,000 @ A3	DO NOT SCALE
Jacobs No.	B1557601	
Client No.		
Drawing number	Figure 16.27b	Rev 1

This drawing is not to be used in whole or part other than for the intended purpose and project as defined on this drawing. Refer to the contract for full terms and conditions.

© Crown copyright and database right 2014.
 All rights reserved. Ordnance Survey Licence number 100046668.





- Legend**
- Option 2H
 - Option 2I *
 - Study Area
 - Planning Application **
- Local Development Plan Allocations *****
- Business
 - Community
 - Housing
 - Industry
 - Mixed Use
 - Retail

* For this route, only the variation to Option 2H has been shown. Where no variation is shown, Option 2I is as Option 2H.

** As provided by The Highland Council (21 February 2009 to 21 February 2014). Details provided in Appendix A16.1.

*** Inner Moray Firth Proposed Local Development Plan (LDP), Highland-wide LDP and Nairn Local Plan. Details provided in Appendix A16.1.

1	03/09/2014	DMRB Stage 2 Report	KA	PG	KL	EHB
0	06/08/2014	Initial Issue	KA	PG	KL	GH
Rev.	Rev. Date	Purpose of revision	Orig/Dwn	Checked	Rev'd	Apprv'd

JACOBS
 95 Botwell Street, Glasgow, G2 7HX, UK.
 Tel: +44(0)141 204 2511 Fax: +44(0)141 226 3109
 www.jacobs.com

Client

 TRANSPORT SCOTLAND
 COTHRHAIE ALBA

Project

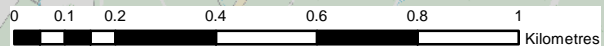
A95
 DUALLING
 INVERNESS TO NAIRN
 (incl. Nairn Bypass)

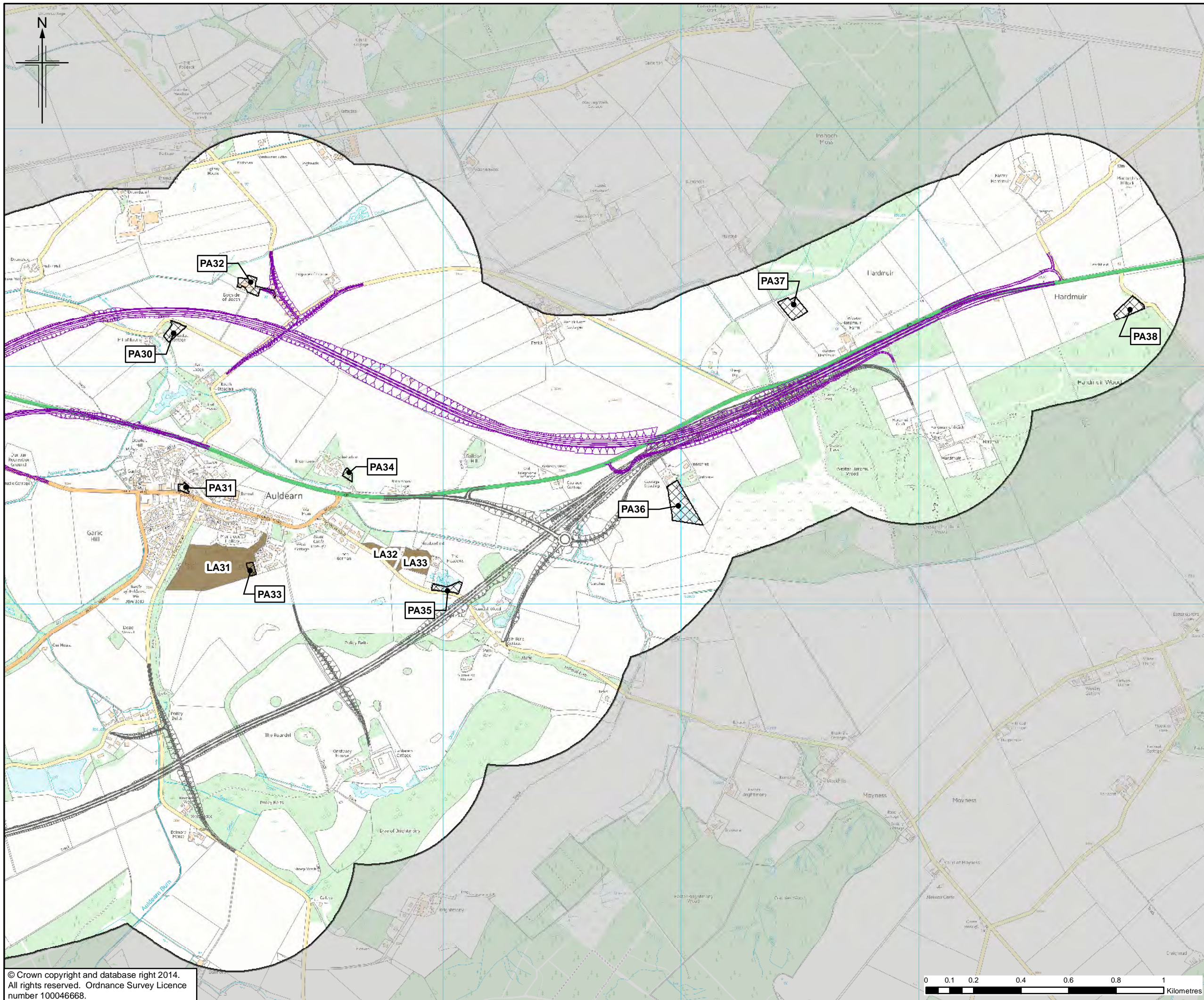
Drawing title
**DMRB STAGE 2
 DEVELOPMENT LAND ALLOCATIONS
 AND PLANNING APPLICATIONS
 OPTION 2H AND 2I**

SHEET 3 of 4

Drawing Status	FINAL	
Scale	1:15,000 @ A3	DO NOT SCALE
Jacobs No.	B1557601	
Client No.		
Drawing number	Figure 16.27c	Rev 1

This drawing is not to be used in whole or part other than for the intended purpose and project as defined on this drawing. Refer to the contract for full terms and conditions.





Legend

- Option 2H
- Option 2I *
- Study Area
- Planning Application **

Local Development Plan Allocations ***

- Business
- Community
- Housing
- Industry
- Mixed Use
- Retail

* For this route, only the variation to Option 2H has been shown. Where no variation is shown, Option 2I is as Option 2H.

** As provided by The Highland Council (21 February 2009 to 21 February 2014). Details provided in Appendix A16.1.

*** Inner Moray Firth Proposed Local Development Plan (LDP), Highland-wide LDP and Nairn Local Plan. Details provided in Appendix A16.1.

1	03/09/2014	DMRB Stage 2 Report	KA	PG	KL	EHB
0	06/08/2014	Initial Issue	KA	PG	KL	GH
Rev.	Rev. Date	Purpose of revision	Orig/Dwn	Checked	Rev'd	Apprv'd

JACOBS
 95 Bothwell Street, Glasgow, G2 7HX, UK
 Tel: +44(0)141 204 2511 Fax: +44(0)141 226 3109
 www.jacobs.com

Client: **TRANSPORT SCOTLAND**
 COTHELAIE ALBA

Project: **A93 DUALLING**
 INVERNESS TO NAIRN
 (incl. Nairn Bypass)

Drawing title: **DMRB STAGE 2 DEVELOPMENT LAND ALLOCATIONS AND PLANNING APPLICATIONS OPTION 2H AND 2I**

SHEET 4 of 4

Drawing Status	FINAL	
Scale	1:15,000 @ A3	DO NOT SCALE
Jacobs No.	B1557601	
Client No.		
Drawing number	Figure 16.27d	Rev 1

This drawing is not to be used in whole or part other than for the intended purpose and project as defined on this drawing. Refer to the contract for full terms and conditions.

© Crown copyright and database right 2014. All rights reserved. Ordnance Survey Licence number 100046668.

