

INTRODUCTION

Count On Us were instructed by Jacobs Babbie to undertake the following surveys in Aberdeen:

- Pedestrian/Cyclist/ Equestrian Counts
- Bus Stop Usage
- Interviews

The survey was undertaken as part of the Stage 3 EIA assessment for the Aberdeen Western Peripheral Road. Counts and interviews were required in order to assess the potential impacts of the preferred route on pedestrian, cycle and bridleway routes.

All elements of the survey were undertaken between 07:00 and 19:00 hours on both a weekday and a weekend day as detailed in Tables 1 – 3 in Appendix A.

The sites surveyed were mainly a mixture of footpaths, cycle tracks and minor rural roads. They also included however some crossings at existing major road junctions as for example Kingswells Roundabout (Site 16).

Location plans showing all the sites and bus stops surveyed are included within Appendix B of the report as Diagrams 1 to 46. The sites were surveyed using a combination of enumerators and mobile video camera equipment as detailed in Tables 1 and 2 in Appendix A.

PEDESTRIAN/ CYCLIST/ EQUESTRIAN TURNING COUNTS

When a path user was observed at the sites listed in Appendix A, Table 1 the following information was recorded:

- Time Observed
- Classification
 - Child
 - Adult
 - Elderly
 - Disabled
 - Cyclist
 - Horse Rider
- Direction of Travel
- Total Number in Group

The results have been tabulated in Excel and are included within the results section of the report.

BUS STOP USAGE

At the sites listed in Appendix A, Table 2 the following information was recorded and tabulated in Excel:

- Time Observed
- Classification
 - Child
 - Adult
 - Elderly
 - Disabled
- Whether Boarding or Alighting

Again the results have been tabulated in Excel and included within the results section of the report.

INTERVIEWS

In addition to the count information face-to-face interviews were also carried out at the sites listed in Appendix A, Table 3. The interview form was prepared by Count On Us in discussion with Jacobs Babbie, a copy of which is included in Appendix C.

The interview form was designed to identify the origin and destination of users and their age group.

All completed interview forms were returned to the Count On Us office in Glasgow for processing. Each interview form was given a unique reference identifier to enable cross checking of results after data entry if required. The resulting Excel data files were subjected to a series of validation checks before being passed onto the client. A summary of the validation checks undertaken is given in Appendix C.

Summary tables giving the following information has also been provided for each interview site.

- Age groups of respondents
- Total Cyclist, Pedestrian and Equestrian activity
- Purpose of Trip by Respondent Type

The questionnaire results have been provided in full in electronic format with the summary tables included within the results section of the report.

SITE REPORTS

SITES: 1 and 12 - 16

LOCATION: Aberdeen

DATE: 28th August 2005

DAY: Sunday

WEATHER CONDITIONS: 07:00 – 13:30 Heavy Rain
13:30 – 17:00 Overcast and windy
17:00 – 19:00 Sunny

OTHER OBSERVATIONS: Site 14 – Forest Car Park closed because of danger of falling trees however a number of people ignored the warning and still entered the site.

SITES: 1, 8 - 9 and 12 - 16

LOCATION: Aberdeen

DATE: 29th August 2005

DAY: Monday

WEATHER CONDITIONS: Dry and sunny for the whole survey period

OTHER OBSERVATIONS: The location of Site 13 was changed from the junctions to cover the access to the woods after discussions with the client.

SITE REPORTS continued..

SITES: 2, 3, 5, 6, 20, 22 – 31, 34 - 39
LOCATION: Aberdeen
DATE: 2nd September 2005
DAY: Friday
WEATHER CONDITIONS: Overcast with intermittent sunny spells
OTHER OBSERVATIONS: Site 26: No pedestrians, cyclist or horse riders observed.

SITES: 2, 3, 5, 6, 8, 9, 20, 22 – 31, 34 - 39
LOCATION: Aberdeen
DATE: 3rd September 2005
DAY: Saturday
WEATHER CONDITIONS: Sunny throughout the AM and IP survey periods. Overcast from 17:00 hours
OTHER OBSERVATIONS: Site 26: No pedestrians, cyclist or horse riders observed.

SITE REPORTS continued..

SITES: 7, 10, 11, 17 – 19a, 20a, 20b, 20, 21 and 40

LOCATION: Aberdeen

DATE: 9th September 2005

DAY: Friday

WEATHER CONDITIONS: Overcast until 16:25 then rain until the end of the survey

OTHER OBSERVATIONS: Site 20a: No pedestrians, cyclist or horse riders observed

SITES: 7, 10, 11, 17 – 19a, 20a, 20b, 20, 21 and 40

LOCATION: Aberdeen

DATE: 10th September 2005

DAY: Saturday

WEATHER CONDITIONS: Overcast for the whole survey period

OTHER OBSERVATIONS: None

INTERVIEW DATA VALIDATION CHECKS

Range Checks

Data

Check Undertaken

- | | |
|--------------------------|---|
| 1. Serial Number | All data should be numeric only, in range 001 – 009 |
| 2. Date | All records should have the correct date for the site number as shown in Appendix 1, Tables 1 - 3 |
| 3. Time | Entered in Valid Format HH:MM |
| 4. Type | 1 to 3 only |
| 5. Gender | Enter 1 or 2 only |
| 6. Disabled | Enter 1 or 2 only |
| 7. Age | Enter 1 to 8 only |
| 8. Come from | Enter 1 to 6 only |
| 9. Origin Postcode | All postcodes should be valid (Full or Partial) |
| 10. Going to | Enter 1 to 6 only |
| 11. Destination Postcode | All postcodes should be valid (Full or Partial) |
| 12. One way | Enter 1 or 2 only |

COUNT ON US

**ABERDEEN WPR
PEDESTRIAN/ CYCLIST/ EQUESTRIAN SURVEY**

**AUGUST/ SEPTEMBER 2005
29933**

SITES: All

LOCATION: Aberdeen

Table 1 - Age Groups of Interview Respondents

	Age	Number	%
Child	Under 16 years	24	6%
Adult	16 - 23 years	59	15%
	24 - 34 years	92	23%
	35 - 44 years	79	20%
	45 - 54 years	72	18%
	55 - 59 years	26	7%
Elderly	60 - 64 years	23	6%
	Over 65 years	16	4%
Disabled		1	0%
	Total	392	100%

COUNT ON US

**ABERDEEN WPR
PEDESTRIAN/ CYCLIST/ EQUESTRIAN SURVEY**

**AUGUST/ SEPTEMBER 2005
29933**

SITES: All

LOCATION: Aberdeen

Table 2 - Total Pedestrian, Cyclist and Horse Riding Activity passing through the area

Site	Cyclist	Pedestrians	Horse Riders	Total
Site 1	19	18	0	37
Site 2	3	10	0	13
Site 3	19	19	0	38
Site 4	17	19	0	36
Site 5	1	3	0	4
Site 6	17	8	0	25
Site 7	21	19	0	40
Site 8	284	230	3	517
Site 9	229	159	0	388
Site 10	26	5	0	31
Site 11	23	2	0	25
Site 12	12	7	0	19
Site 13	25	75	10	110
Site 14	17	39	0	56
Site 15	51	3	0	54
Site 16	69	16	0	85
Site 17	4	6	0	10
Site 18	7	4	0	11
Site 19	19	11	0	30
Site 19a	14	1	0	15
Site 20	16	5	0	21
Site 20a	4	7	0	11
Site 20b	9	19	0	28
Site 20c	1	14	0	15
Site 21	3	15	0	18
Site 22	21	10	0	31
Site 23	3	13	0	16
Site 24	7	36	1	44
Site 25	7	38	2	47
Site 26	0	0	0	0
Site 27	149	42	4	195
Site 28	38	11	0	49
Site 29	7	2	0	9
Site 30	7	18	0	25
Site 36	7	14	0	21
Site 37	1	14	0	15
Site 37a	3	7	0	10
Site 40	145	271	1	417
Total	1229	1113	21	2363

COUNT ON US

**ABERDEEN WPR
PEDESTRIAN/ CYCLIST/ EQUESTRIAN SURVEY**

**AUGUST/ SEPTEMBER 2005
29933**

SITES: All

LOCATION: Aberdeen

Table 3: Trip Purpose of Interview Respondents

	Pedestrians		Cyclists	
	Number	%	Number	%
Going Home	43	21%	34	20%
Recreation/ Leisure	107	52%	100	58%
Education	11	5%	0	0%
Shopping	10	5%	18	10%
Visiting friends/ Relatives	9	4%	7	4%
Work	27	13%	14	8%
Total	207	100%	173	100%

Table 1 – Pedestrian/ Cyclist/ Equestrian Count Locations

Area	Site	Location	Day/ Date	Manual/ Video
Charlestown	1	Junction of C34K Causeyport Road and U58K Checkbar Road	Sunday 28 th & Monday 29 th August 2005	Video
	2	A90 at bus stop south of junction and Tanglewood Cottage	Friday 2 nd & Saturday 3 rd September 2005	Manual
	3	A90 at bus stops north of junction of C5K Nigg Road and A90 Trunk Road	Friday 2 nd & Saturday 3 rd September 2005	Manual
	4	Junction on C5K south of Scatterburn	Sunday 28 th & Monday 29 th August 2005	Video
	5	Junction of A90 Trunk Road adjacent to Bothiebrig	Friday 2 nd & Saturday 3 rd September 2005	Manual
	6	Pedestrian Crossing on A956 Wellington Road opposite access to U168K Old Stonehaven Road	Friday 2 nd & Saturday 3 rd September 2005	Video
River Dee Crossing	7	Junction of B9077 South Deeside Road and B979 at Maryculter Bridge	Friday 9 th & Saturday 10 th September 2005	Manual
	8	Deeside Railway Line at point where it crosses access to Myrtle Estate	Monday 29 th August & Saturday 3 rd September 2005	Manual
	9	Junction of the A93 North Deeside Road and Hillhead Road	Monday 29 th August & Saturday 3 rd September 2005	Manual
	10	B9077 South Deeside Road at junction with access road west of Blairs Cottage	Friday 9 th & Saturday 10 th September 2005	Manual
	11	At crossroads to east of number 10 – Junction of B9077 South Deeside Road and C30K Batchart Road	Friday 9 th & Saturday 10 th September 2005	Manual
Countesswells	12	Junction of C128C Kingshills Road and minor access road north of Newton of Countesswells	Sunday 28 th & Monday 29 th August 2005	Manual
	13	Junction of C128C Kingshills Road and car park entrance to Countesswells Woods	Sunday 28 th & Monday 29 th August 2005	Manual
	14	Junction of C128C Kingshills Road and car park entrance to Foggleton Woods	Sunday 28 th & Monday 29 th August 2005	Manual
	15	Junction of C128C Kingshills Road and C127C Countesswells Road	Sunday 28 th & Monday 29 th August 2005	Manual

ABERDEEN WPR
TRAFFIC SURVEY
AUGUST/SEPTEMBER 2005
29933

Table 1 – Pedestrian/ Cyclist/ Equestrian Count Locations continued

Area	Site	Location	Day/ Date	Manual/ Video
Kingswells	16	A944 at roundabout at end of Kingswells Bypass	Sunday 28 th & Monday 29 th August 2005	Video
	17	Kingswells Consumption Dyke	Friday 9 th & Saturday 10 th September 2005	Manual
	18	Junction of C89C Fairley Road and access to Cloughill House	Friday 9 th & Saturday 10 th September 2005	Manual
	19	Junction of C89C Fairley Road access to Fairley Home Farm	Friday 9 th & Saturday 10 th September 2005	Manual
	19a	Junction of C89C Fairley Road and access's north of Dykeside Steading	Friday 9 th & Saturday 10 th September 2005	Manual
	20	Junction of C89C Fairley Road and access to Manse Cottage	Friday 2 nd & Saturday 3 rd September 2005	Video
	20a	Junction of C89C Fairley Road and access to SAC Campus	Friday 9 th & Saturday 10 th September 2005	Manual
	20b	Junction of C89C Fairley Road and access to SAC Campus	Friday 9 th & Saturday 10 th September 2005	Manual
	20c	Junction of C89C Fairley Road and access to SAC Campus adjacent to West Lodge	Friday 9 th & Saturday 10 th September 2005	Manual
	Kirkhill Forest & A96	21	Junction of U53C Chapel of Stoneywood Road with access track opposite Marshalls Trailers	Friday 9 th & Saturday 10 th September 2005
22		Junction of A96 Trunk Road opposite Marshalls Trailers	Friday 2 nd & Saturday 3 rd September 2005	Video
23		Access track to Kirkhill Forest west of Standingstones Cottages	Friday 2 nd & Saturday 3 rd September 2005	Manual
24		Access track to Kirkhill Forest at junction with track to Standingstones	Friday 2 nd & Saturday 3 rd September 2005	Manual
25		Access track to Kirkhill Forest	Friday 2 nd & Saturday 3 rd September 2005	Manual
River Don	26	Access track to Kirkhill Forest	Friday 2 nd & Saturday 3 rd September 2005	Manual
	27	Formantine & Buchan Way at point where access track to Waulkmill Farmhouse crosses	Friday 2 nd & Saturday 3 rd September 2005	Manual
	28a	Count of the B977 where its crossed by the Formantine & Buchan Way	Friday 2 nd & Saturday 3 rd September 2005	Manual
	28b	Count of the B977 where its crossed by the Formantine & Buchan Way	Friday 2 nd & Saturday 3 rd September 2005	Manual
	29	Access track to Corby Loch close to Blackhill of Cranbog	Friday 2 nd & Saturday 3 rd September 2005	Manual

Table 1 – Pedestrian/ Cyclist/ Equestrian Turning Count Locations continued

Area	Site	Location	Day/Date	Manual/ Video
Potterton	30	Farm access track at junction with A90 Trunk Road opposite Blackdog Industrial Estate	Friday 2 nd & Saturday 3 rd September 2005	Video
	36	Access to Blackdog Industrial Estate from A90 Trunk Road	Friday 2 nd & Saturday 3 rd September 2005	Manual
	37	Underpass running under A96 Trunk Road	Friday 2 nd & Saturday 3 rd September 2005	Video
	37a	Pedestrian Crossing of A9 Trunk Road adjacent to Mill of Craibstone Veterinary Centre	Friday 2 nd & Saturday 3 rd September 2005	Video
	40	Junction with A93 and Old Ferry Road	Friday 9 th & Saturday 10 th September 2005	Manual

Table 2 – Bus Stop Usage Locations

Area	Site	Location	Day/Date	Manual/ Video
Charlestown	2	A90 at bus stop south of junction and Tanglewood Cottage	Friday 2 nd & Saturday 3 rd September 2005	Manual
	3	A90 at bus stops north of junction of C5K Nigg Road and A90 Trunk Road	Friday 2 nd & Saturday 3 rd September 2005	Manual
Kirkhill Forest & A96 Potterton	22	Junction of A96 Trunk Road opposite Marshalls Trailers – Westbound only	Friday 2 nd & Saturday 3 rd September 2005	Video
	31	Bus stops immediately north of junction of Resser Way and A90 Trunk Road	Friday 2 nd & Saturday 3 rd September 2005	Manual
	34	Bus stop on southbound carriageway of the A90 at Blackdog	Friday 2 nd & Saturday 3 rd September 2005	Manual
	35	Bus stop on northbound carriageway of the A90 Blackdog	Friday 2 nd & Saturday 3 rd September 2005	Manual
	38	Bus stop on eastbound side of A96 Trunk Road close to Mill of Craibstone Veterinary Centre	Friday 2 nd & Saturday 3 rd September 2005	Manual
	39	Bus stop on westbound side of A96 Trunk Road close to Mill of Craibstone Veterinary Centre	Friday 2 nd & Saturday 3 rd September 2005	Manual

ABERDEEN WPR
TRAFFIC SURVEY
AUGUST/SEPTEMBER 2005
29933

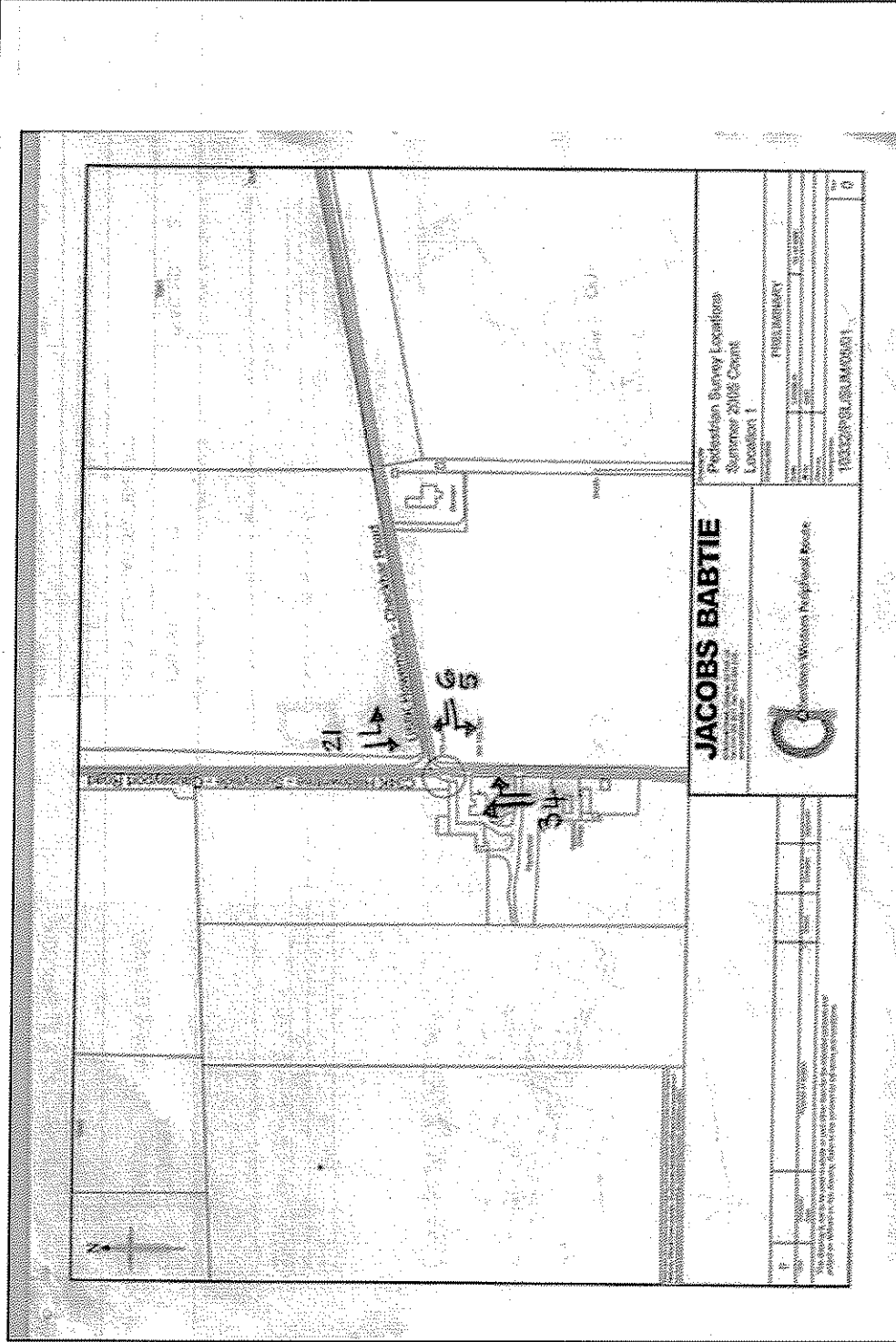
Table 3 – Interview Locations

Area	Site	Location	Day/Date	
River Dee Crossing	7	Junction of B9077 South Deeside Road and B979 at Maryculter Bridge	Friday 9 th & Saturday 10 th September 2005	
	8	Deeside Railway Line at point where it crosses access to Myrtle Estate	Monday 29 th August & Saturday 3 rd September 2005	
Countesswells	13	Junction of C128C Kingshills Road and car park entrance to Countesswells Woods	Sunday 28 th & Monday 29 th August 2005	
	14	Junction of C128C Kingshills Road and car park entrance to Foggieton Woods	Sunday 28 th & Monday 29 th August 2005	
	15	Junction of C128C Kingshills Road and C127C Countesswells Road	Sunday 28 th & Monday 29 th August 2005	
	18	Junction of C89C Fairley Road and access to Cloughill House	Friday 9 th & Saturday 10 th September 2005	
	19	Junction of C89C Fairley Road access to Fairley Home Farm	Friday 9 th & Saturday 10 th September 2005	
Kingswells	19a	Junction of C89C Fairley Road and access's north of Dykeside Steading	Friday 9 th & Saturday 10 th September 2005	
	20	Junction of C89C Fairley Road and access to Manse Cottage	Friday 2 nd & Saturday 3 rd September 2005	
	20a	Junction of C89C Fairley Road and access to SAC Campus	Friday 9 th & Saturday 10 th September 2005	
	20b	Junction of C89C Fairley Road and access to SAC Campus	Friday 9 th & Saturday 10 th September 2005	
	20c	Junction of C89C Fairley Road and access to SAC Campus adjacent to West Lodge	Friday 9 th & Saturday 10 th September 2005	
	Kirkhill Forest & A96	21	Junction of U53C Chapel of Stonewood Road with access track opposite Marshalls Trainers	Friday 9 th & Saturday 10 th September 2005
		24	Access track to Kirkhill Forest at junction with track to Standingstones	Friday 2 nd & Saturday 3 rd September 2005

SURVEY NAME
SURVEY TYPE



DATE
JOB NO



JACOBS BABTIE
Engineering & Planning

Professional Survey Locations
 Summer 2005 Count
 Location 1

DATE	03/10/05
PROJECT NO.	29933
CLIENT	ABERDEEN WPR
PROJECT	PERFORMANCE MONITORING
LOCATION	1

SITE No: 1	SURVEY DAYS: Sunday & Monday	JOB NO: 29933	DIAG NO: 1
LOCATION: Junction of C34K Causeyport Rd & U58K	SURVEY DATES: 28 th & 29 th Aug 2005	JOB TITLE: ABERDEEN WPR	
		DRG TITLE: SITE PLAN & TURNING MOVEMENTS	
		DATE: 03/10/05	INTL: AD

SURVEY NAME
SURVEY TYPE



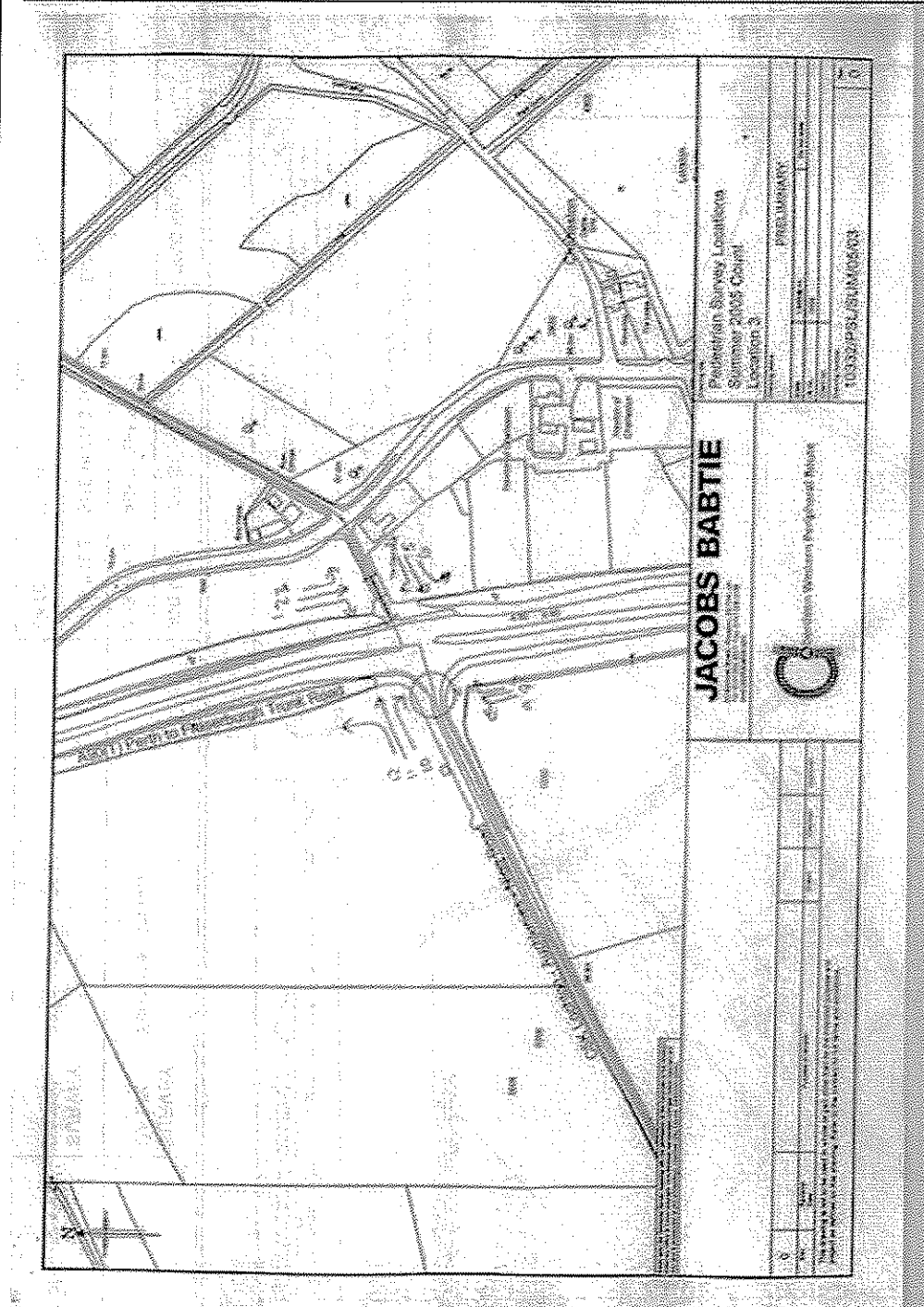
DATE
JOB NO

	<p>JACOBS BABTIE <small>INCORPORATED IN CANADA</small> 1000 West Beaver Creek Road Richmond Hill, Ontario L4B 1N2 Tel: (905) 709-9100 Fax: (905) 709-9101 www.jacobsbattie.com</p> <p>Professional Survey Locations Summer 2005 Count Location 2</p> <p>PREPARED BY: [Name] CHECKED BY: [Name] DATE: [Date]</p> <p>TRANS/SU/SUM/003</p>	<p>JOB NO: 29933</p> <p>JOB TITLE: ABERDEEN WPR</p> <p>DRG TITLE: SITE PLAN & TURNING MOVEMENTS</p> <p>DATE: 03/10/05</p> <p>INTL: AD</p>	<p>DIAG NO: 2</p>
<p>SITE No: 2</p>	<p>SURVEY DAYS: Friday & Saturday</p>	<p>SURVEY DATES: 2nd & 3rd Sept 2005</p>	<p>LOCATION: A90 - at bus stops south of jct and Tanglewood Cottage</p>

SURVEY NAME
SURVEY TYPE



DATE
JOB NO

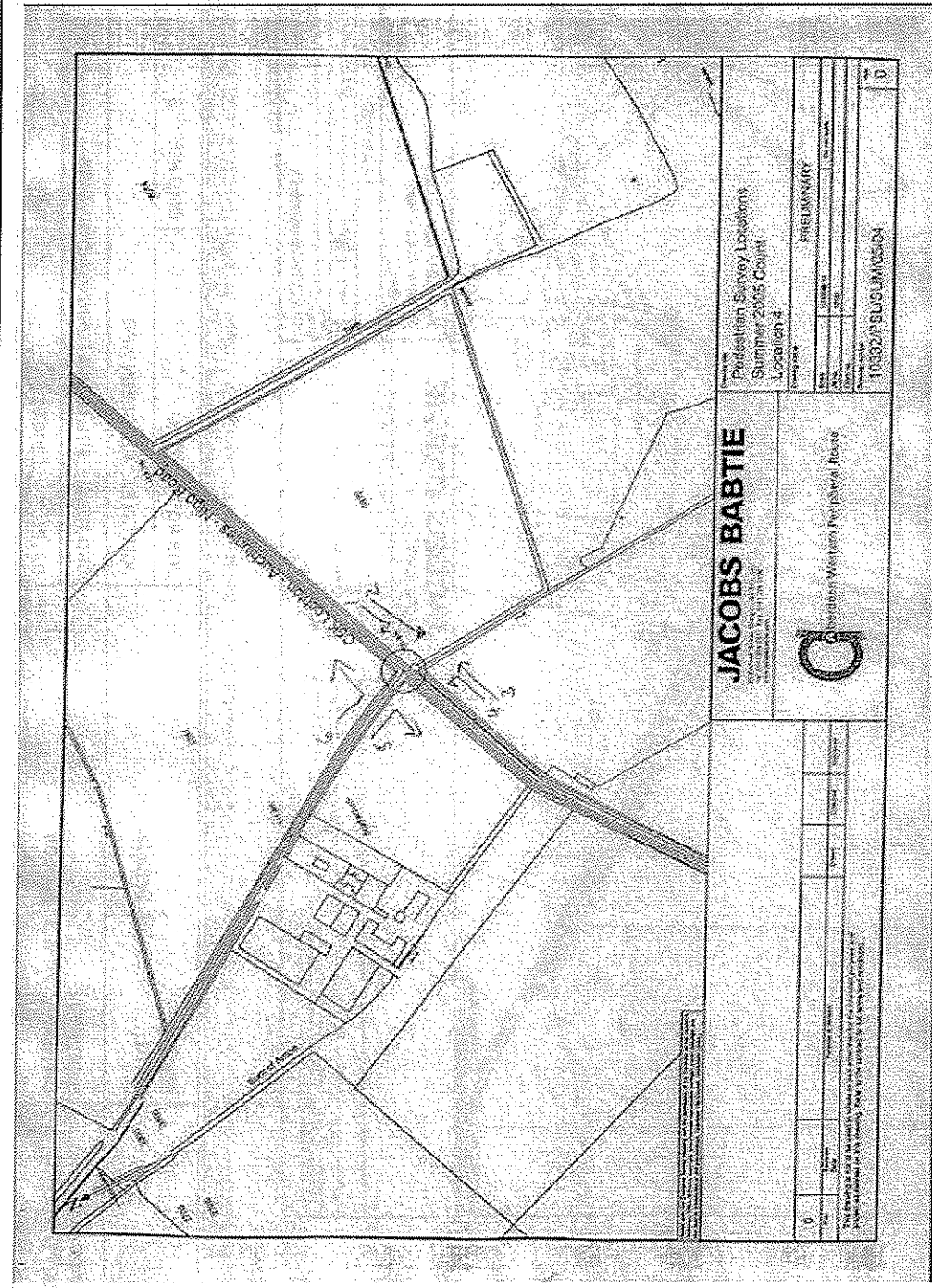


SITE No: 3	SURVEY DAYS: Friday & Saturday	JOB NO: 29933	DIAG NO: 3
LOCATION: A90 at bus stops north of jct of C5k Nigg Rd and A90 Trunk Rd	SURVEY DATES: 2 nd & 3 rd Sept 05	JOB TITLE: ABERDEEN WPR	
		DRG TITLE: SITE PLAN & TURNING MOVEMENTS	
		DATE: 03/10/05	INTL: AD

SURVEY NAME
SURVEY TYPE



DATE
JOB NO



JACOBS BABTIE
 CONSULTANTS
 10000 Westpark Drive
 Dallas, Texas 75243
 Phone: 972.382.2200
 Fax: 972.382.2201
 www.jacobsbabtie.com

Cl Charles Winters Professional House

Prediction Survey Location
 Summer 2005 Count
 Location 4

DATE	03/10/05
TIME	08:00 AM
BY	AD
PROJECT	10302PBUSUMM04
SCALE	AS SHOWN
STATUS	PRELIMINARY

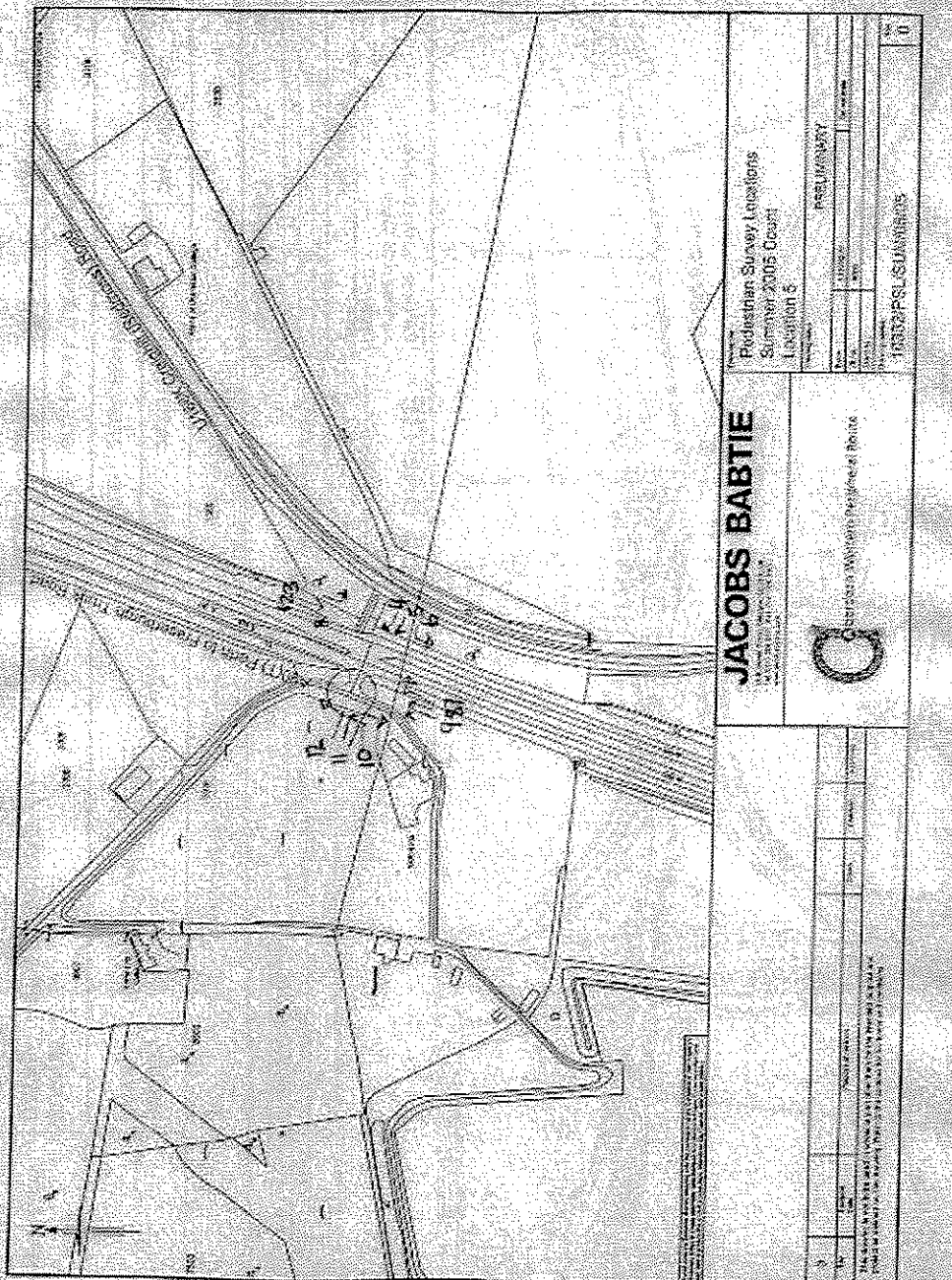
SITE No: 4	SURVEY DAYS: Sunday & Monday	JOB NO: 29933	DIAG NO: 4
LOCATION: Jct of C5K south of Scatterburn	SURVEY DATES: 28 th & 29 th Aug 2005	JOB TITLE: ABERDEEN WPR	
		DRG TITLE: SITE PLAN & TURNING MOVEMENTS	
		DATE: 03/10/05	INTL: AD

SURVEY NAME
SURVEY TYPE



DATE
JOB NO

<p>SITE No: 5</p>	<p>SURVEY DAYS: Friday & Saturday</p>	<p>JOB NO: 29933</p> <p>DIAGNO: -5</p>
<p>LOCATION: Jct of A90 Trunk Rd adjacent to Bothiebrig</p>	<p>SURVEY DATES: 2nd & 3rd Sept 2005</p>	<p>JOB TITLE: ABERDEEN WPR</p> <p>DRG TITLE: SITE PLAN & TURNING MOVEMENTS</p> <p>DATE: 03/10/05</p> <p>INTL: AD</p>



JACOBS BABTIE
 CONSULTANTS
 1000 WEST 10TH AVENUE
 SUITE 100
 DENVER, CO 80202
 TEL: 303.733.1000
 FAX: 303.733.1001
 WWW.JACOBSBABTIE.COM

Project: Pedestrian Survey Locations
 Summer 2005 Draft
 Location: 5

DATE	BY	REVISION

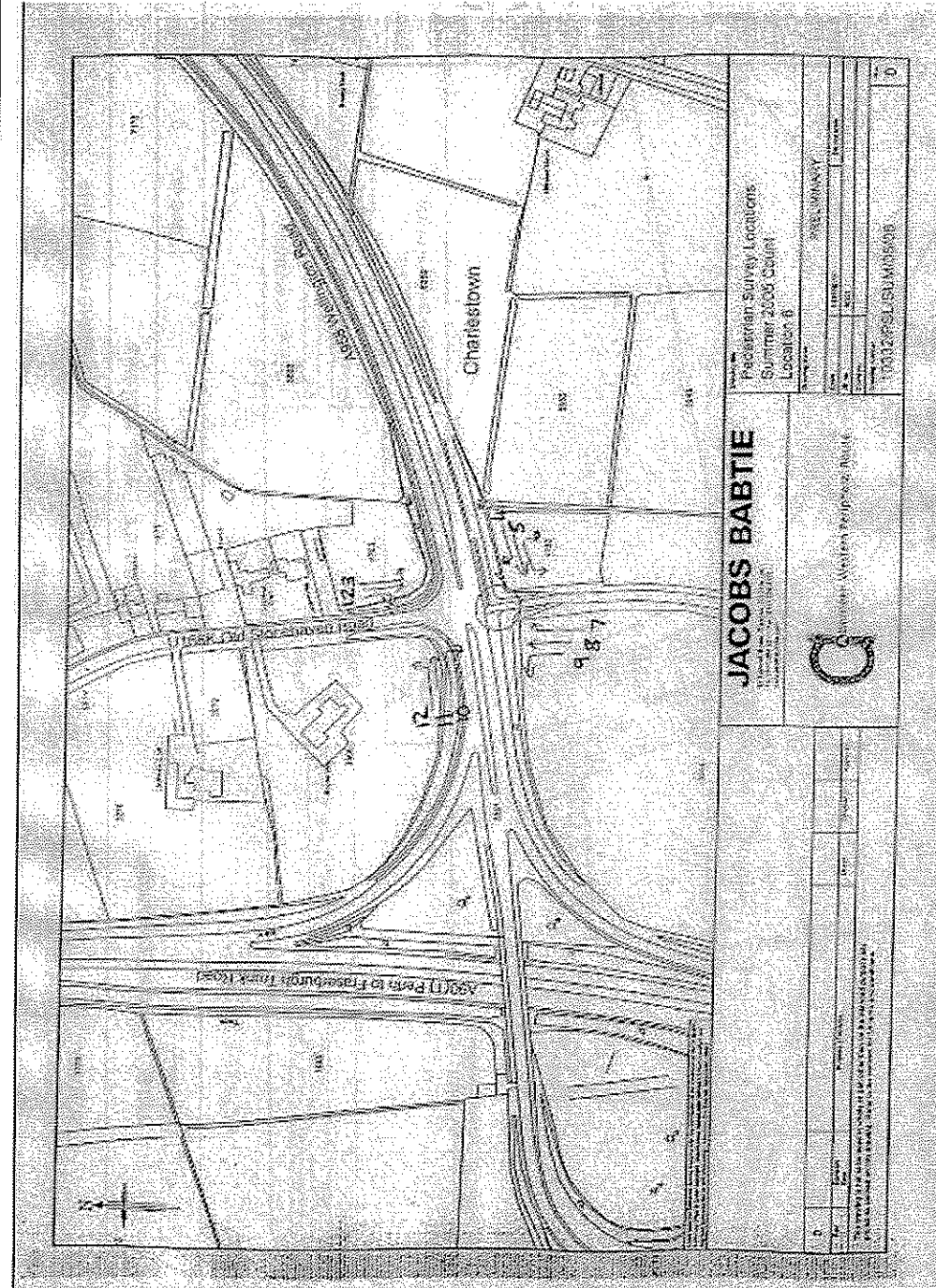
PRELIMINARY

PROJECT SUMMARY

SURVEY NAME
SURVEY TYPE



DATE
JOB NO



JACOBS BABTIE
 110012851/SU/0010/06

Pedestrian Survey Locations
 Summer 2005 Count
 Location B

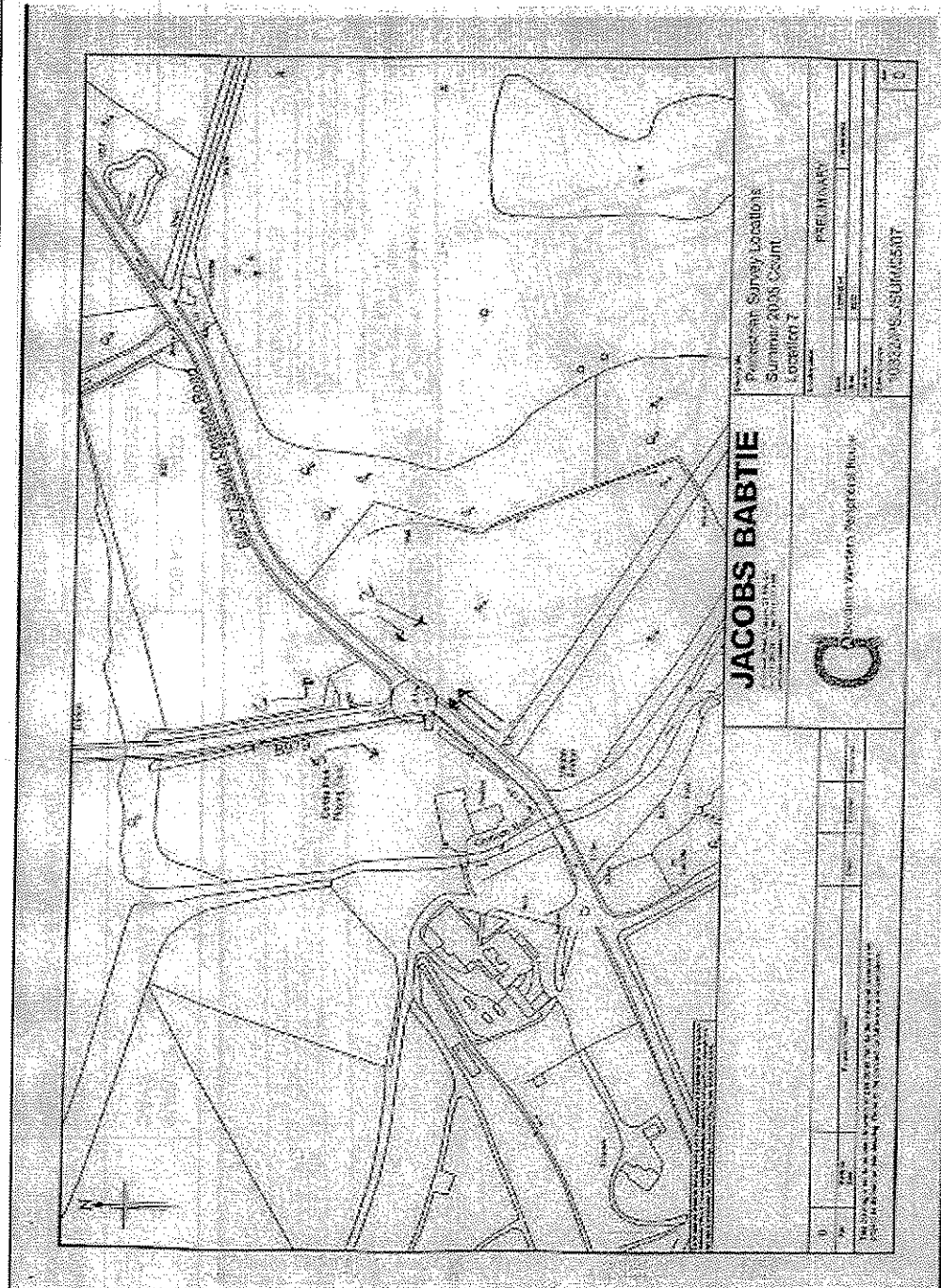
DATE	03/10/05
TIME	08:00
BY	AD
PROJECT	WELLINGTON ROAD
LOCATION	PERTH TO FRASERBURG TRUNK ROAD
NO.	110012851/SU/0010/06
SCALE	1:1000
DATE	03/10/05
BY	AD

SITE No: 6	SURVEY DAYS: Friday & Saturday	JOB NO: 29933	DIAG NO: 6
LOCATION: Pedestrian Crossing on A956 Wellington Rd	SURVEY DATES: 2 nd & 3 rd Sept 2005	JOB TITLE: ABERDEEN WPR	
		DRG TITLE: SITE PLAN & TURNING MOVEMENTS	
		DATE: 03/10/05	INTL: AD

SURVEY NAME
SURVEY TYPE



SNAP Y DATE
JOB NO



JACOBS BABTIE
TRANSPORTATION CONSULTANTS
1000 W. 10th Street, Suite 100
Aberdeen, WA 98520
Phone: 360-531-1100
Fax: 360-531-1101
www.jacobsbattie.com

Project: Aberdeen Survey Locations
Summer 2008 Count
Location: 7
Job No: 29933
Date: 03/10/05
Scale: 1" = 100'

PRELIMINARY
DATE: 03/10/05
JOB NO: 29933
JOB TITLE: ABERDEEN WPR
DRG TITLE: SITE PLAN & TURNING MOVEMENTS
DATE: 03/10/05
INTL: AD

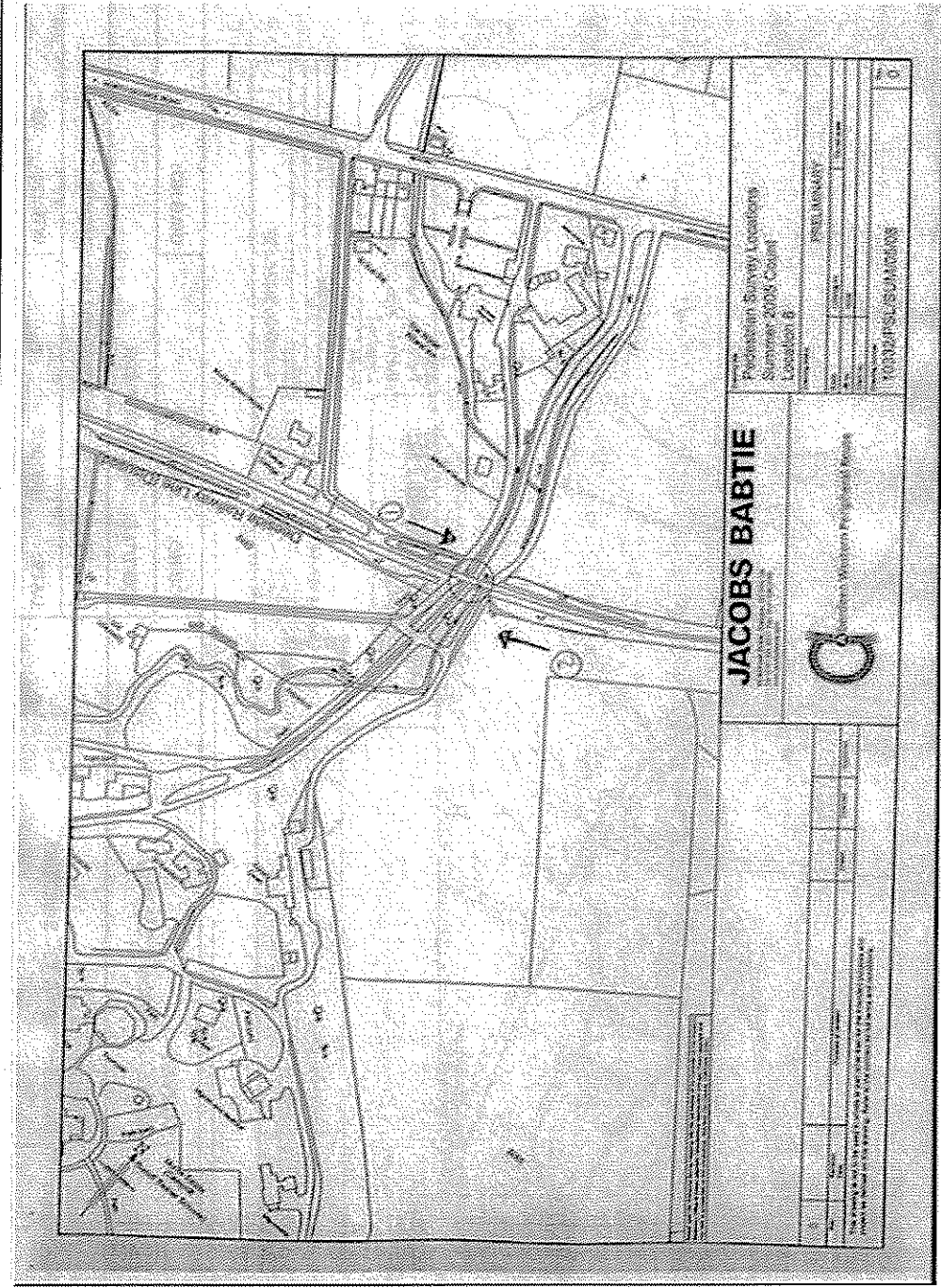
FILE NO: 7
DATE: 03/10/05
JOB NO: 29933

SITE No: 7	SURVEY DAYS: Friday & Saturday	JOB NO: 29933	DIAG NO: 7
LOCATION: Jct of B9077 South Deesdie Rd & B979 at Maryculter Bridge	SURVEY DATES: 9 th & 10 th Sept 2005	JOB TITLE: ABERDEEN WPR	
		DRG TITLE: SITE PLAN & TURNING MOVEMENTS	
		DATE: 03/10/05	INTL: AD

SURVEY NAME
SURVEY TYPE



DATE
JOB NO



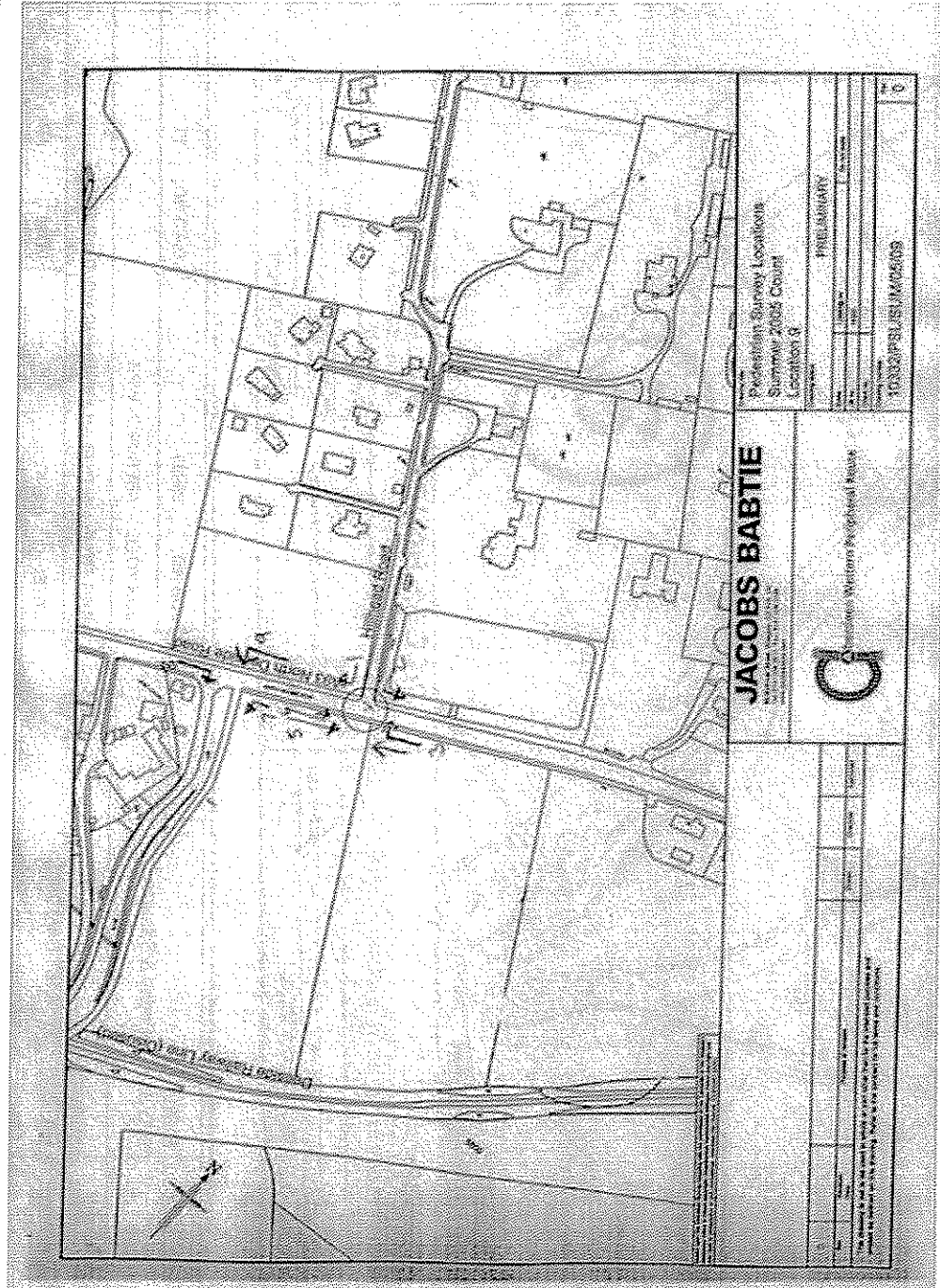
1:000000
1:100000
1:200000

SITE No: 8	SURVEY DAYS: Monday & Saturday	JOB NO: 29833	DIAG NO: 8
LOCATION: Deeside Railway Line at point where it crosses access to Myrtle Estate	SURVEY DATES: 29 th Aug & 3 rd Sept 2005	JOB TITLE: ABERDEEN WPR	INTL: AD
DRG TITLE: SITE PLAN & TURNING MOVEMENTS			
DATE: 03/10/05			

SURVEY NAME
SURVEY TYPE



DATE
JOB NO

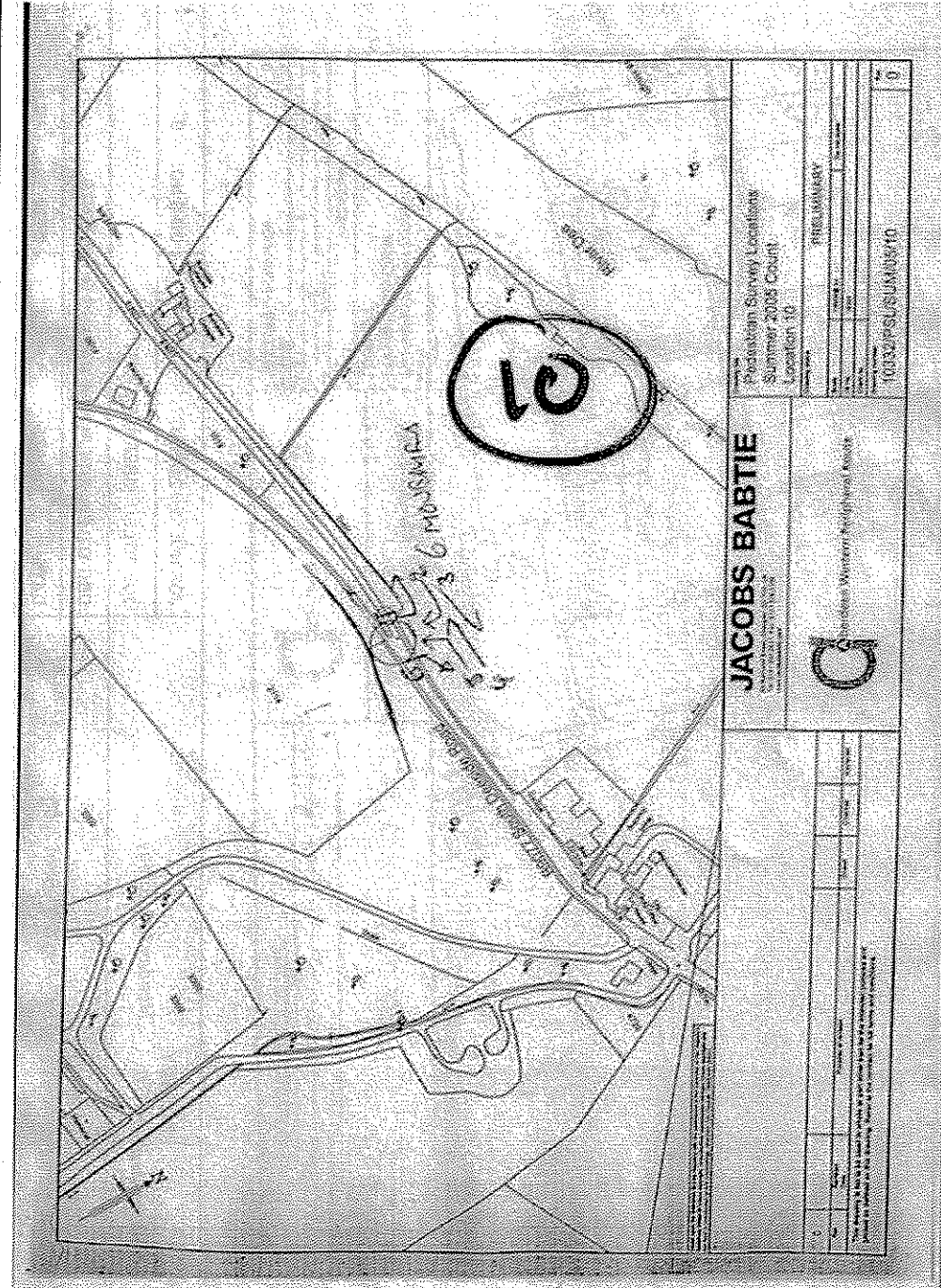


SITE No: 9	SURVEY DAYS: Monday & Saturday	JOB NO: 29933	DIAG NO: 9
LOCATION: Jct of A93 North Deeside Rd & Hillhead Rd	SURVEY DATES: 29 th Aug & 3 rd Sept 2005	JOB TITLE: ABERDEEN WPR	
		DRG TITLE: SITE PLAN & TURNING MOVEMENTS	
		DATE: 03/10/05	INTL: AD

SURVEY NAME
SURVEY TYPE




DATE
JOB NO



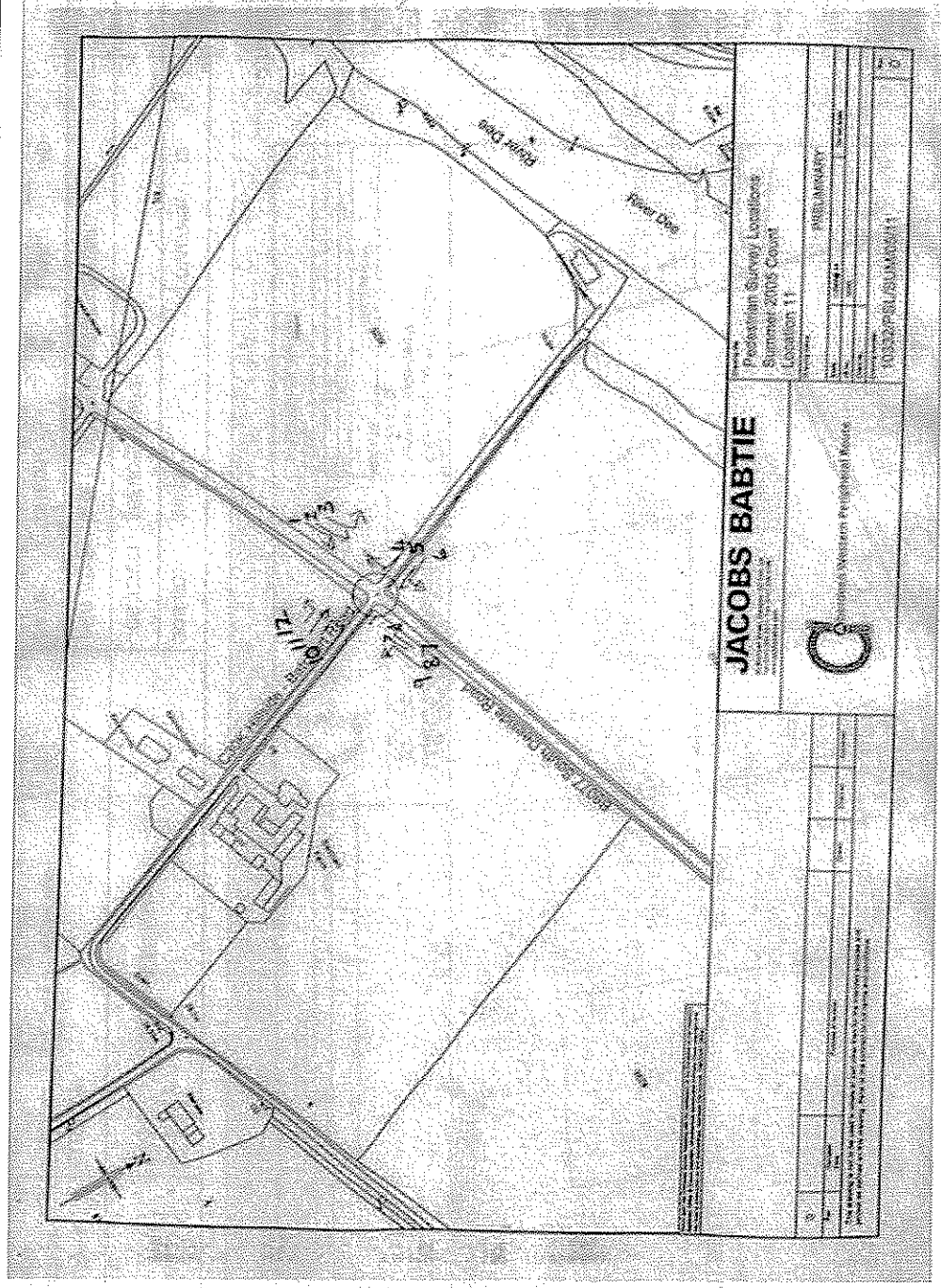
JACOBS BABTIE
 Jacobs Babtie
 10032 PCL/SUKUN/10
 PRELIMINARY

SITE No: 10	SURVEY DAYS: Friday & Saturday	JOB NO: 29933	DIAG NO: 10
LOCATION: B9077 south Deesdie Rd at jct with access road west of Blairs College	SURVEY DATES: 9 th & 10 th Sept 2005	JOB TITLE: ABERDEEN WPR	
		DRG TITLE: SITE PLAN & TURNING MOVEMENTS	
		DATE: 03/10/05	INTL: AD

SURVEY NAME
SURVEY TYPE




DATE
JOB NO

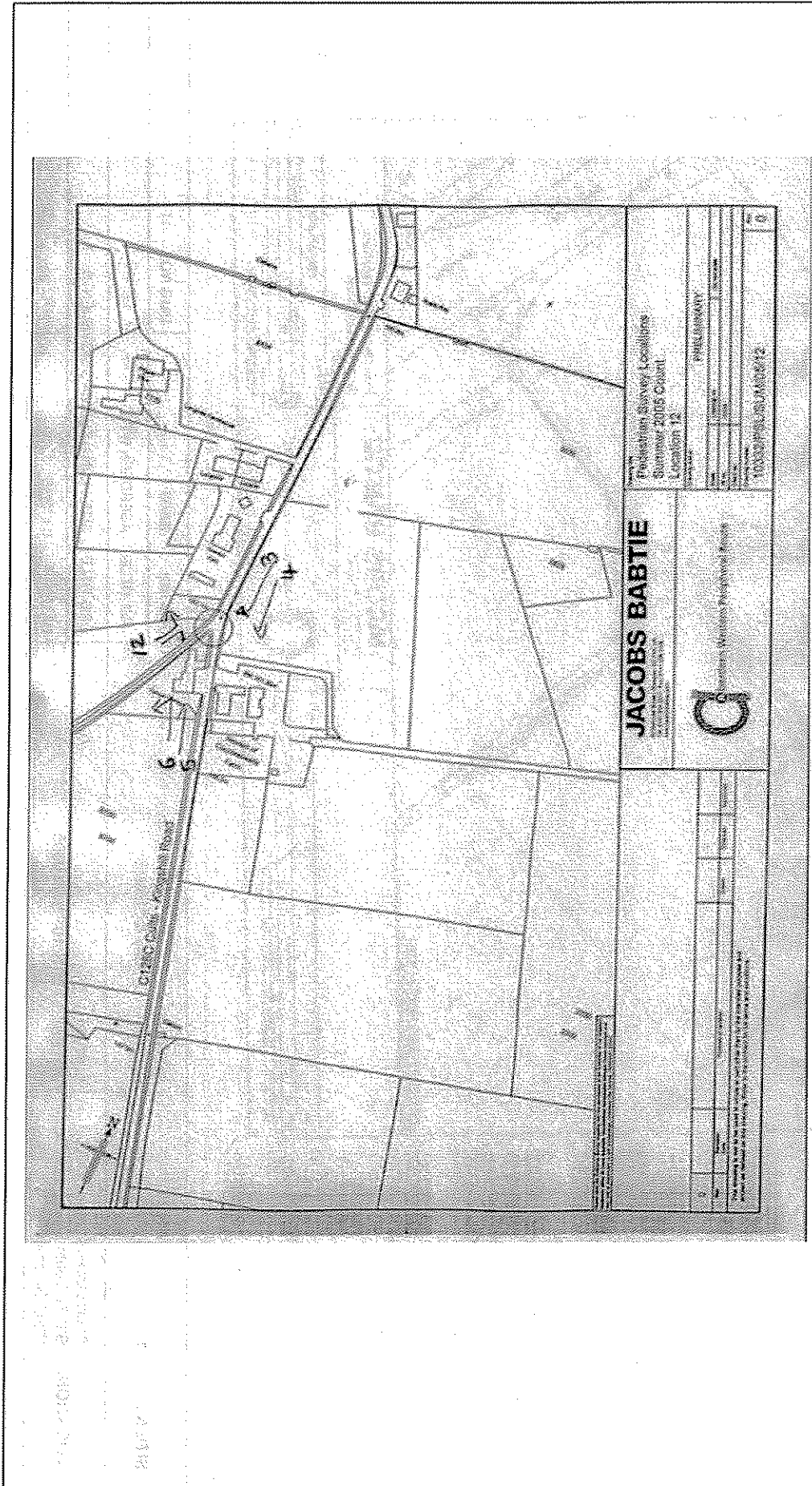


SITE No: 11	SURVEY DAYS: Friday & Saturday	JOB NO: 29933	DIAG NO: 11
LOCATION: At crossroads east of jct of B9077 South Deeside Rd & C30K Batchart Rd	SURVEY DATES: 9 th & 10 th Sept 2005	JOB TITLE: ABERDEEN WPR	
		DRG TITLE: SITE PLAN & TURNING MOVEMENTS	
		DATE: 03/10/05	INTL: AD

SURVEY NAME
SURVEY TYPE



DATE
JOB NO




JACOBS BABTIE
 10000 Kingshill Road
 Newton of Countesswells
 Edinburgh EH20 7JG
 Tel: 0131 606 2000
 Fax: 0131 606 2001
 Email: info@jacobsbabtie.co.uk
 Website: www.jacobsbabtie.co.uk

Professional Services Location
 Surveyor 2005 Chart
 Location 12

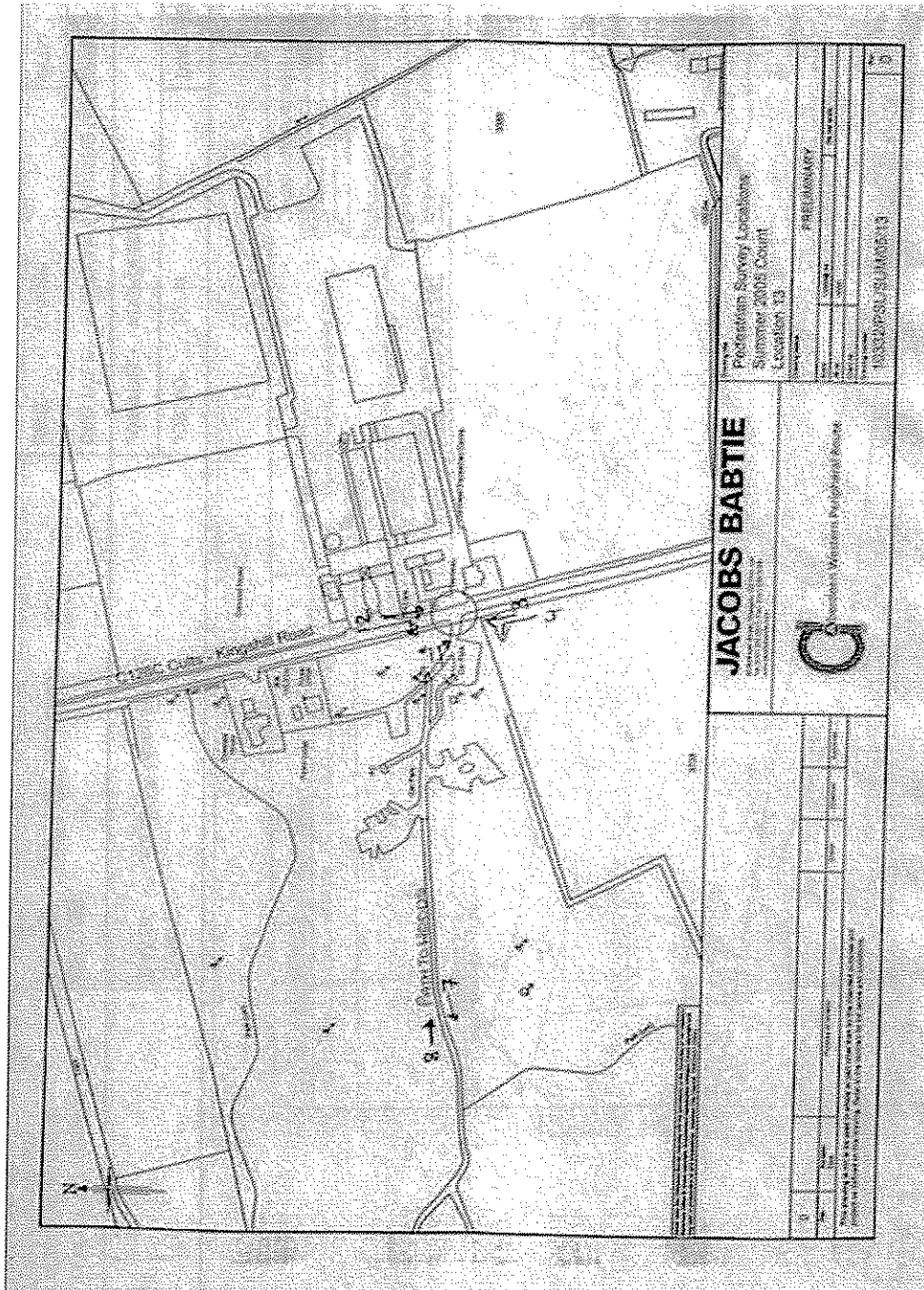
PHILLIPSON
 10000 Kingshill Road
 Newton of Countesswells
 Edinburgh EH20 7JG
 Tel: 0131 606 2000
 Fax: 0131 606 2001
 Email: info@jacobsbabtie.co.uk
 Website: www.jacobsbabtie.co.uk

SITE No: 12	SURVEY DAYS: Sunday & Monday	JOB NO: 29933	DIAG NO: 12
LOCATION: Jct of C128C Kingshill Rd & minor access road north of Newton of Countesswells	SURVEY DATES: 28 th & 29 th Aug 2005	JOB TITLE: ABERDEEN WPR	
		DRG TITLE: SITE PLAN & TURNING MOVEMENTS	
		DATE: 03/10/05	INTL: AD

SURVEY NAME
SURVEY TYPE



DATE
JOB NO



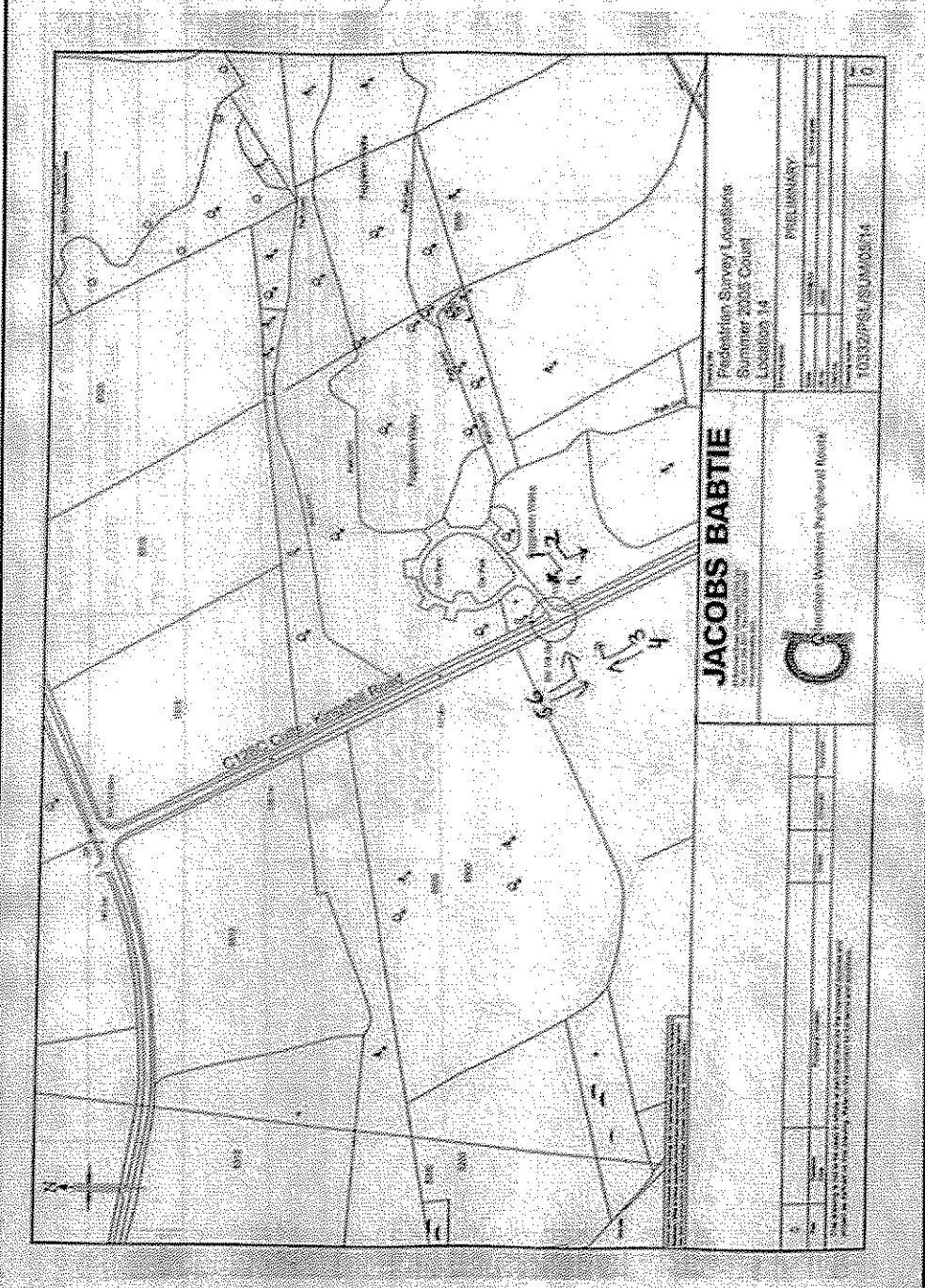
SITE No: 13	SURVEY DAYS: Sunday & Monday	JOB NO: 29933	DIAG NO: 13
LOCATION: Jct of C128C Kingswells Rd & car park entrance to Countesswells Woods	SURVEY DATES: 28 th & 29 th Aug 2005	JOB TITLE: ABERDEEN WPR	
		DRG TITLE: SITE PLAN & TURNING MOVEMENTS	
		DATE: 03/10/05	INTL: AD

SURVEY NAME
SURVEY TYPE



DATE
JOB NO

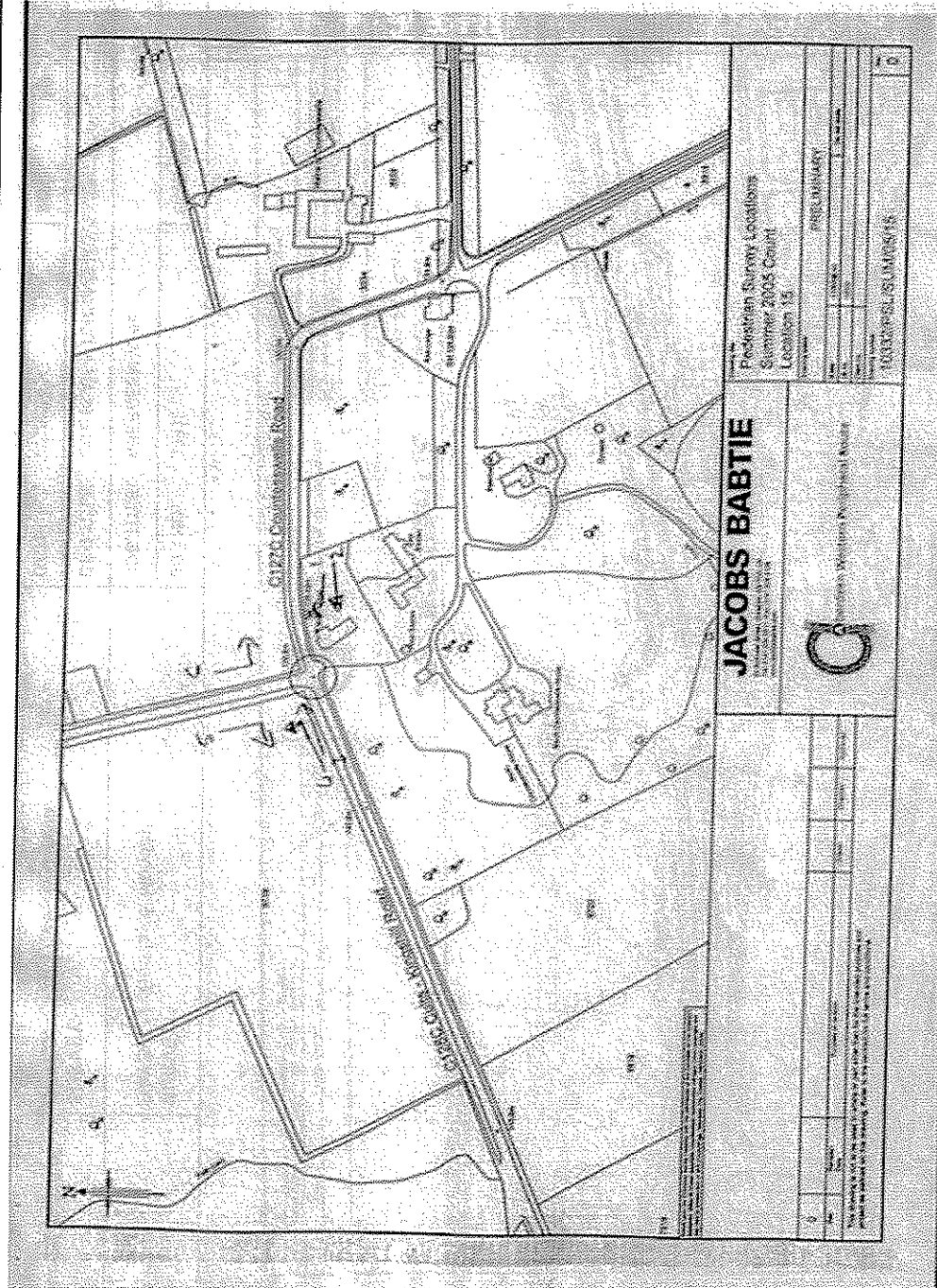
<p>SITE No: 14</p>	<p>SURVEY DAYS: Sunday & Monday</p>	<p>JOB NO: 29933</p> <p>JOB TITLE: ABERDEEN WPR</p>	<p>DIAG NO: 14</p>
<p>LOCATION: Jct of C128C Kingshill Rd & car park entrance to Foaqleton Woods</p>	<p>SURVEY DATES: 28th & 29th Aug 2005</p>	<p>DRG TITLE: SITE PLAN & TURNING MOVEMENTS</p>	<p>DATE: 03/10/05</p> <p>INTL: AD</p>



SURVEY NAME
SURVEY TYPE



DATE
JOB NO



JACOBS BABTIE
TRANSPORTATION CONSULTANTS

Project: Pedestrian Survey Locations
Summer 2005 Count
Location: 15



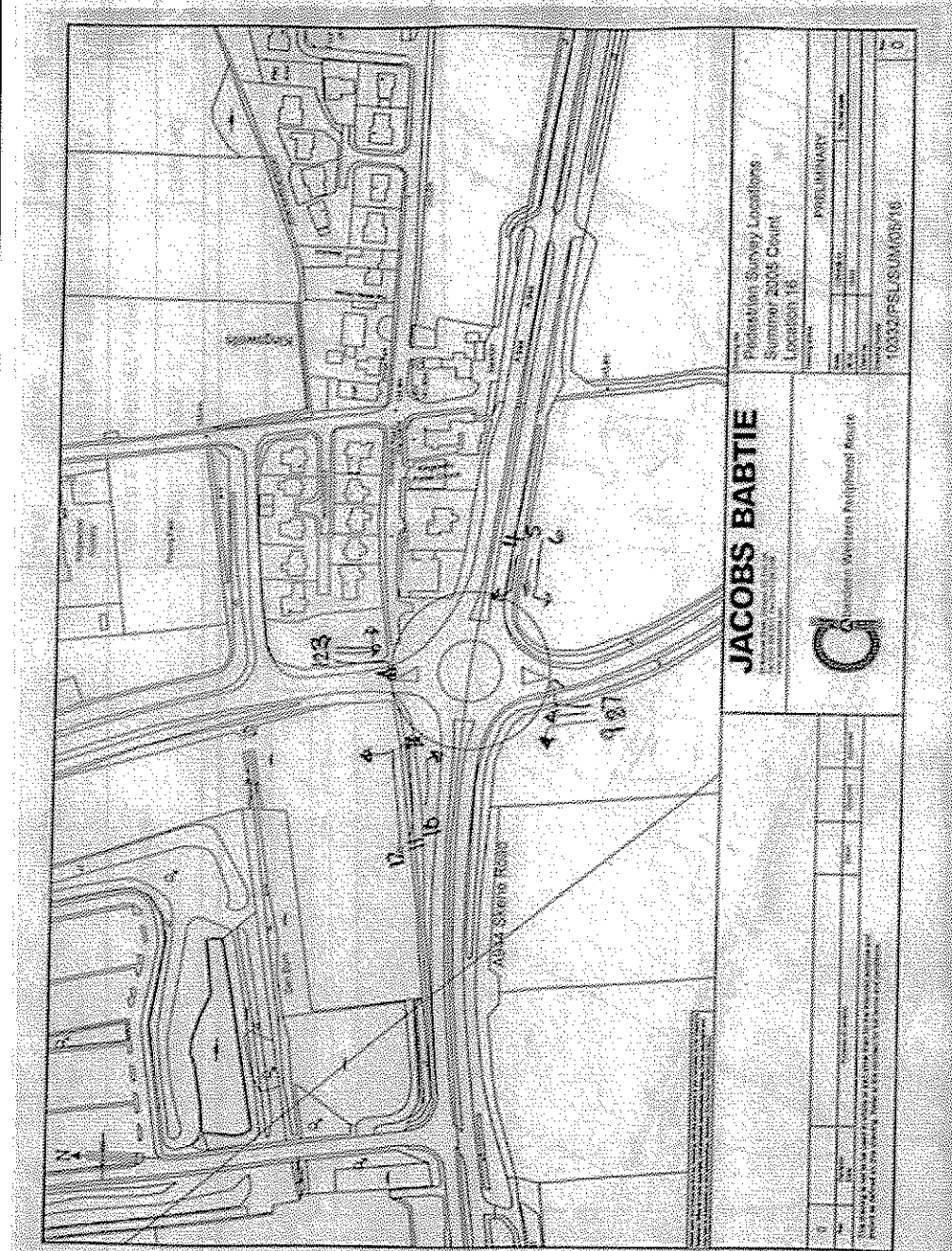
Author:	
Checked:	
Drawn:	
Scale:	
Date:	
Project No:	
Sheet No:	
Revision:	

SITE No	15	JOB NO:	29933	DIAG NO:	15
LOCATION:	Jct of C128C Kingshill Rd and C127C Countesswells Rd	JOB TITLE:	ABERDEEN WPR		
SURVEY DATES:	28 th & 29 th Aug 2005	DRG TITLE:	SITE PLAN & TURNING MOVEMENTS		
SURVEY DAYS:	Sunday & Monday	DATE:	03/10/05	INTL:	AD

SURVEY NAME
SURVEY TYPE



DATE
JOB NO



SITE No: 16	SURVEY DAYS: Sunday & Monday	JOB NO: 28933	DIAG NO: 16
		JOB TITLE: ABERDEEN WPR	
LOCATION: A944 at roundabout at end of Kingswells bypass	SURVEY DATES: 28 th 7 29 th Aug 2005	DRG TITLE: SITE PLAN & TURNING MOVEMENTS	
		DATE: 03/10/05	INTL: AD


SURVEY NAME
SURVEY TYPE



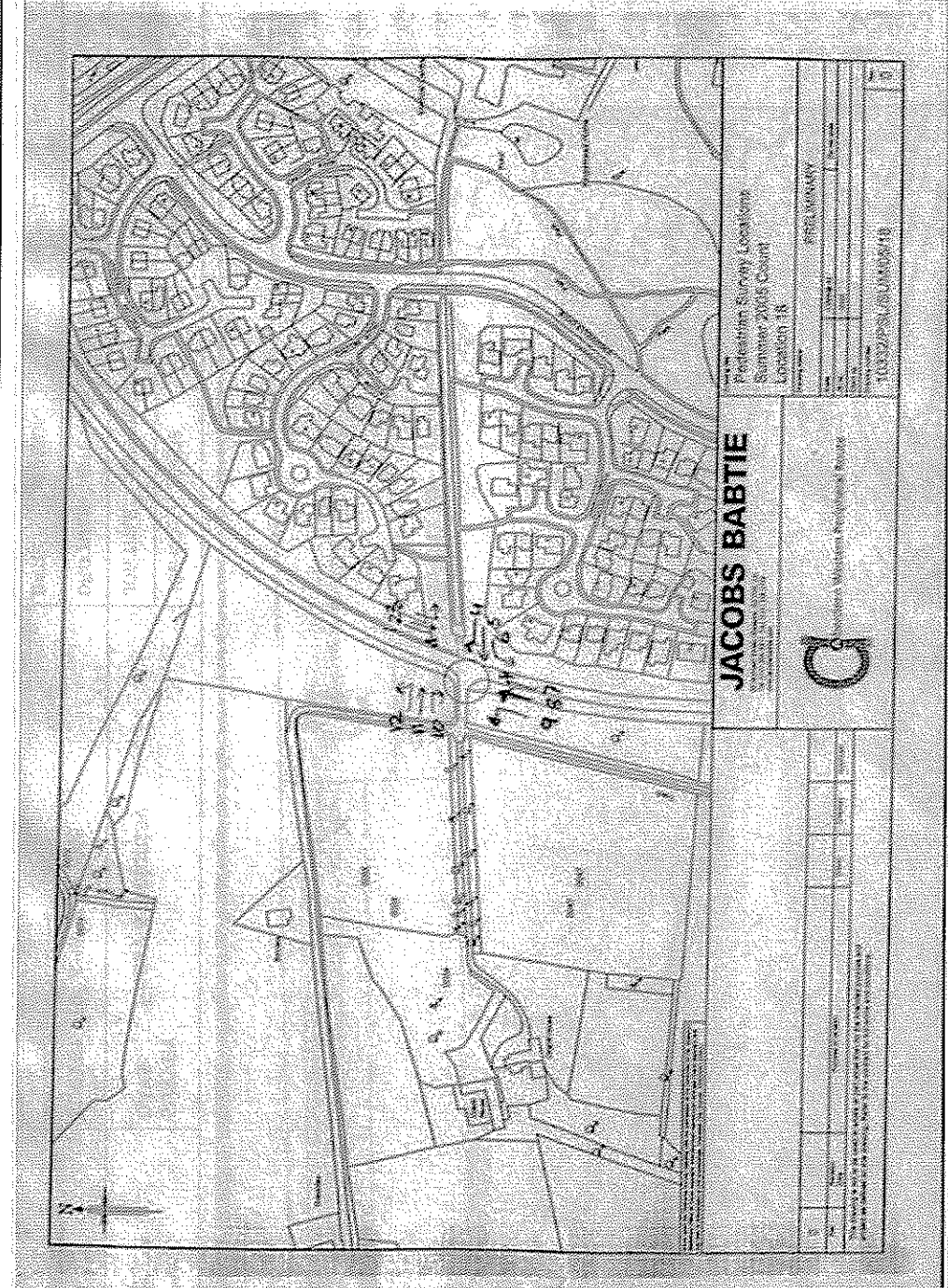
DATE
JOB NO

<p>CONSUMPTION DIVISION</p> <p>DATE: 03/10/05</p>	<p>JACOBS BABBIE</p> <p>Professional Survey Locations Summer 2005 Count Location 17</p> <p>DATE: 03/10/05</p> <p>INTL: AD</p>	<p>SITE No: 17</p>	<p>SURVEY DAYS: Friday & Saturday</p>	<p>JOB NO: 29933</p> <p>DIAG NO: 17</p>
<p>LOCATION: Kingswells Consumption Dyke</p>	<p>SURVEY DATES: 9th & 10th Sept 2005</p>	<p>JOB TITLE: ABERDEEN WPR</p>	<p>DRG TITLE: SITE PLAN & TURNING MOVEMENTS</p>	<p>DATE: 03/10/05</p>

SURVEY NAME
SURVEY TYPE




DATE
JOB NO



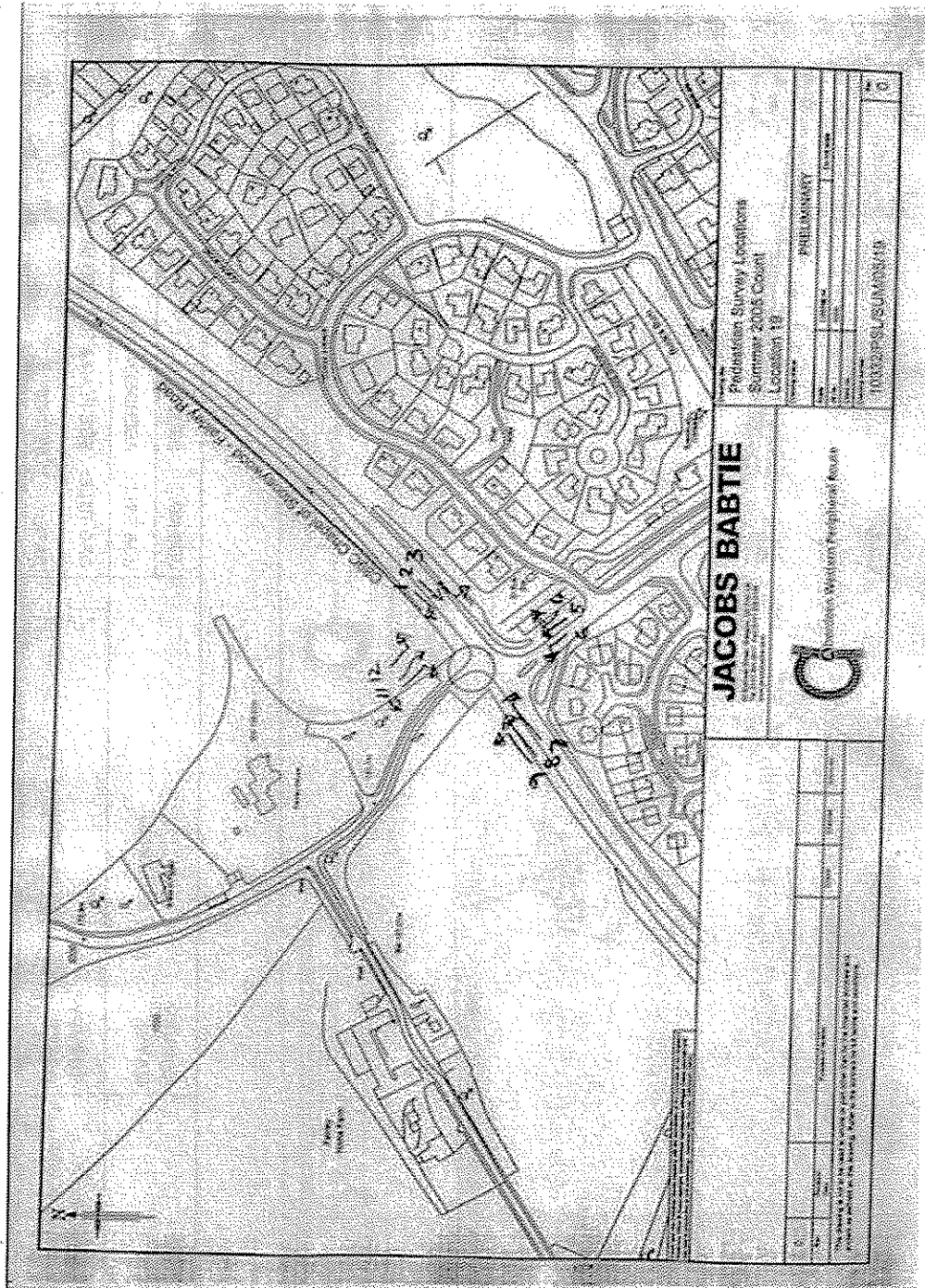
JACOBS BABTIE
 CONSULTANTS
 1033 SPAIN BUNGALOWS

SITE No: 18	SURVEY DAYS: Friday & Saturday	JOB NO: 29933	DIAG NO: 18
LOCATION: Jct of C89C Fairley Rd & access to Cloghill House	SURVEY DATES: 9 th & 10 th Sept 2005	JOB TITLE: ABERDEEN WPR	
		DRG TITLE: SITE PLAN & TURNING MOVEMENTS	
		DATE: 03/10/05	INTL: AD

SURVEY NAME
SURVEY TYPE



DATE
JOB NO

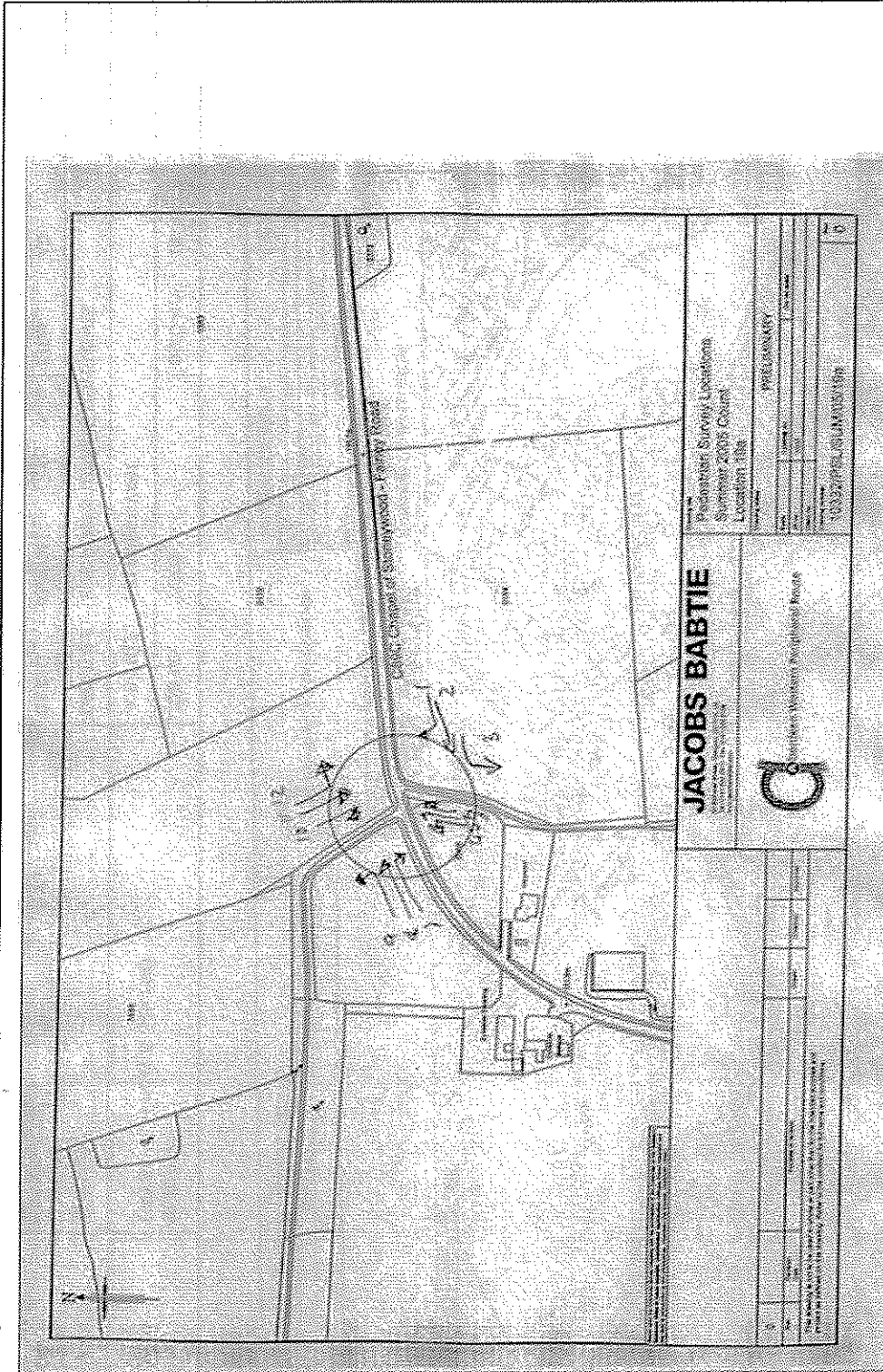


SITE No: 19	SURVEY DAYS: Friday & Saturday	JOB NO: 29933	DIAG NO: 19
LOCATION: Jct of C89C Fairley Rd & access to Fairley Home Farm	SURVEY DATES: 9 th & 10 th Sept 2005	JOB TITLE: ABERDEEN WPR	
		DRG TITLE: SITE PLAN & TURNING MOVEMENTS	
		DATE: 03/10/05	INTL: AD

SURVEY NAME
SURVEY TYPE



DATE
JOB NO

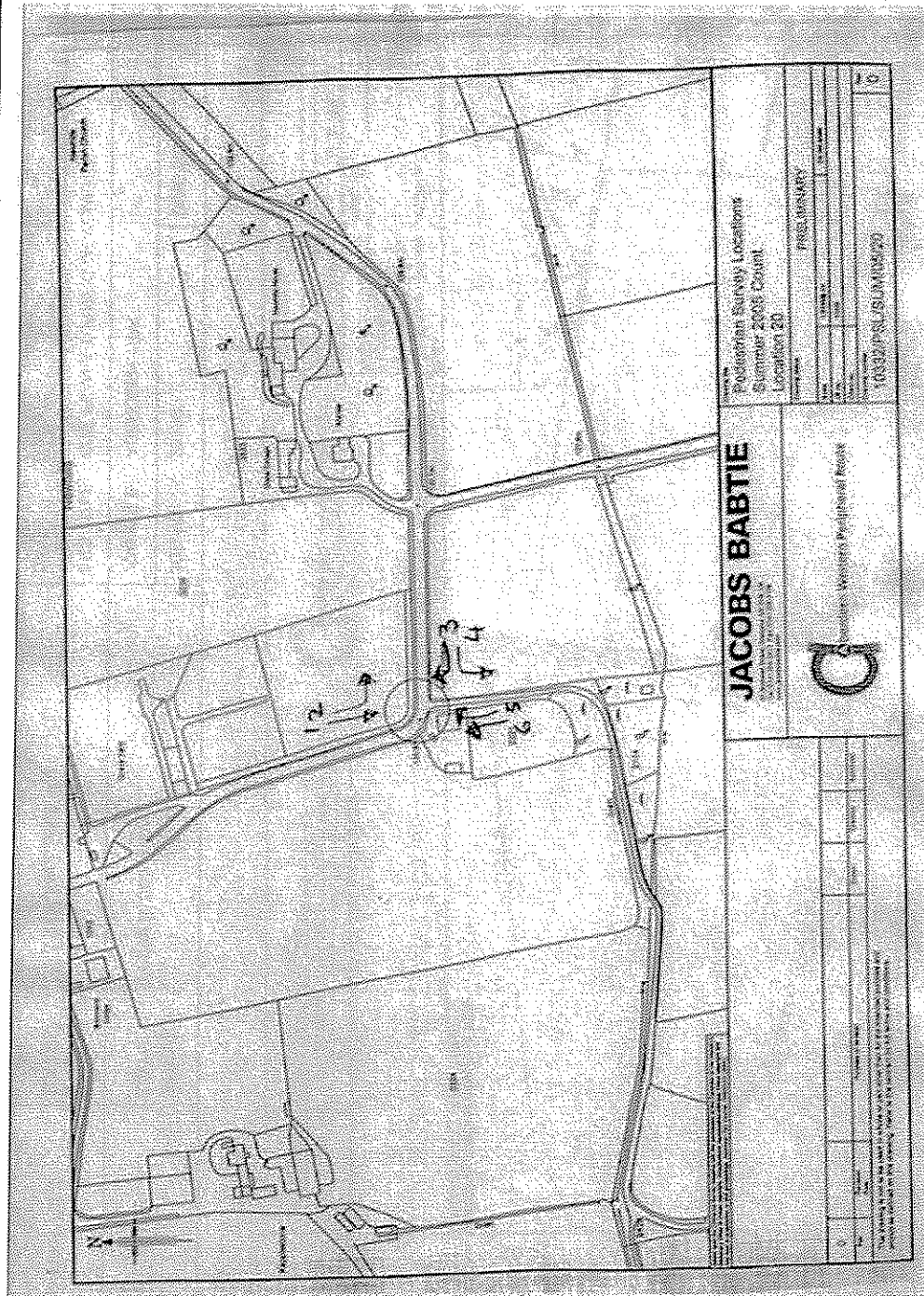


SITE No: 19a	SURVEY DAYS: Friday & Saturday	JOB NO: 29933	DIAG NO: 20
LOCATION: Jct of C89C Fairly Rd & access's North of Dykeside Steading	SURVEY DATES: 9 th & 10 th Sept 2005	JOB TITLE: ABERDEEN WPR	
		DRG TITLE: SITE PLAN & TURNING MOVEMENTS	
		DATE: 03/10/05	INTL: AD

SURVEY NAME
SURVEY TYPE



DATE
JOB NO



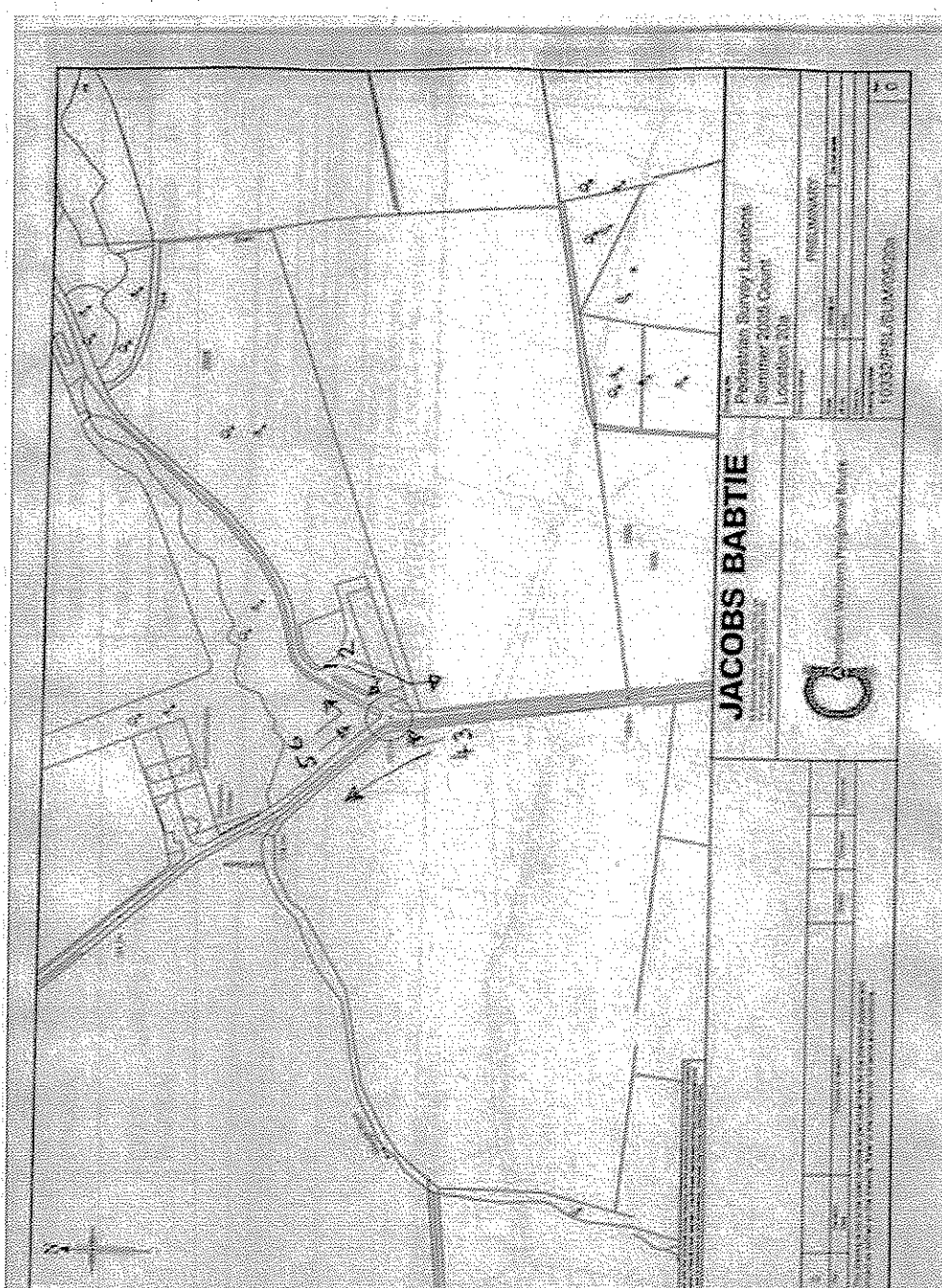
SITE No: 20	SURVEY DATES: Friday & Saturday	JOB NO: 29933	DIAG NO: 21
LOCATION: Jct of C89C Fairley Rd & access to Manse Cottage	SURVEY DATES: 2 nd & 3 rd September 2005	JOB TITLE: ABERDEEN WPR	
		DRG TITLE: SITE PLAN & TURNING MOVEMENTS	
		DATE: 03/10/05	INTL: AD

SURVEY NAME
SURVEY TYPE




DATE
JOB NO

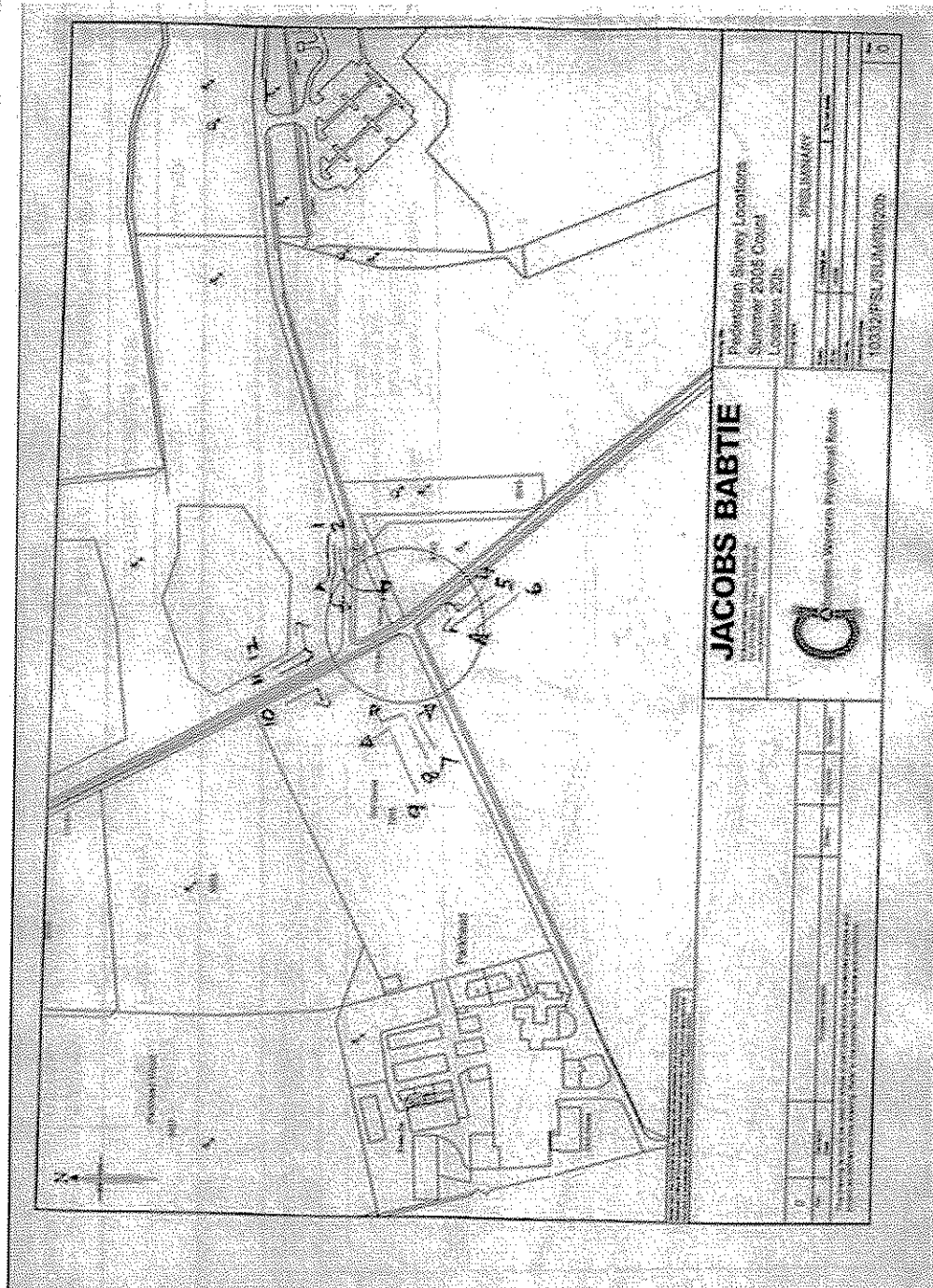
<p>SITE No: 20a</p>	<p>SURVEY DAYS: Friday & Saturday</p>	<p>JOB NO: 29933</p> <p>JOB TITLE: ABERDEEN WPR</p>	<p>DIAG NO: 22</p>
<p>LOCATION: Jct of C89C Fairley Rd & access to SAC Campus</p>		<p>DRG TITLE: SITE PLAN & TURNING MOVEMENTS</p> <p>DATE: 03/10/05</p> <p>INTL: AD</p>	



SURVEY NAME
SURVEY TYPE



DATE
JOB NO



JACOBS BABTIE
 Jacobs Babtie
 10012/P/SUR/MAT/2006

Professional Survey Locations
 Summer 2005 Count
 Location 20b

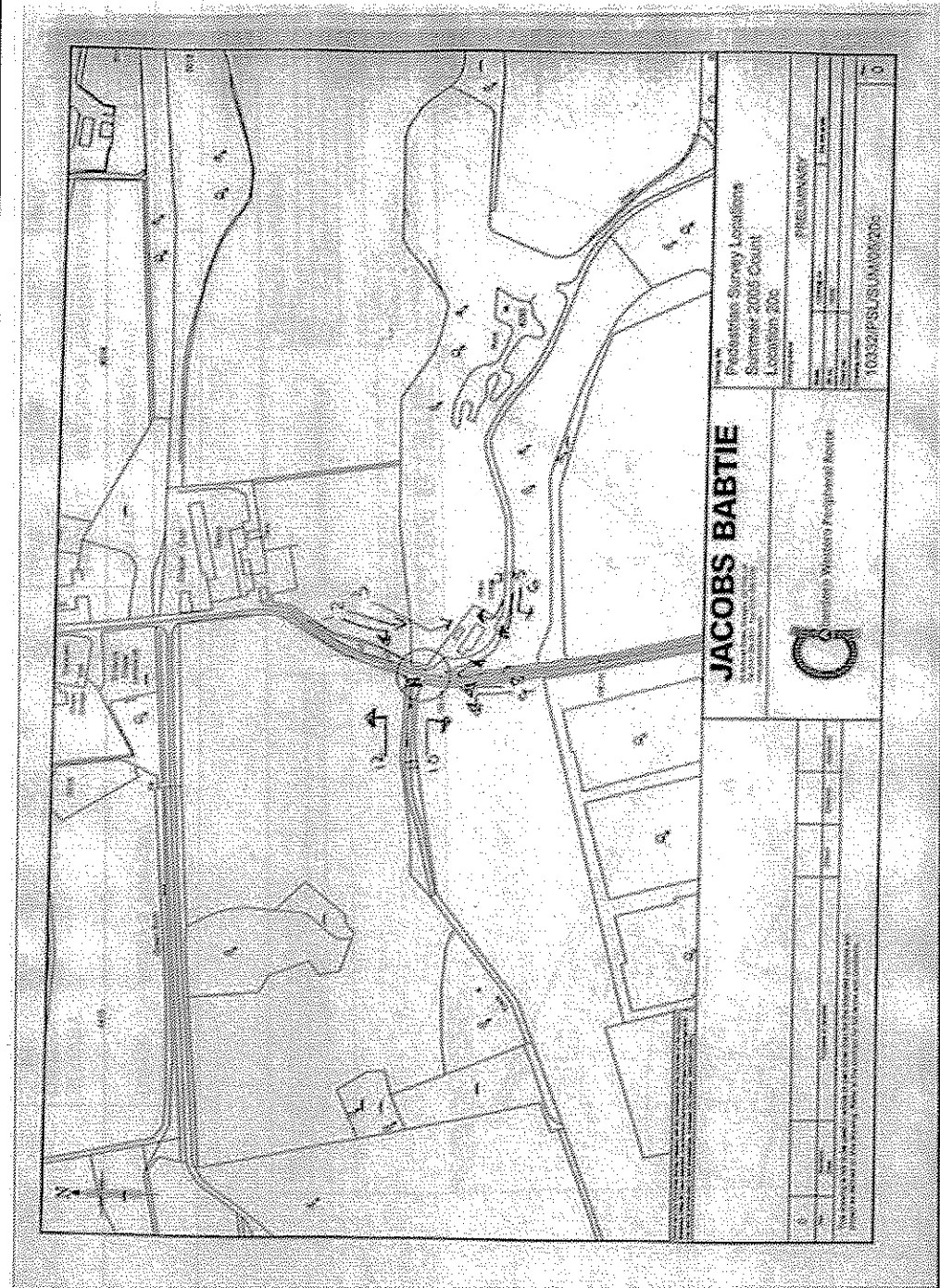
10012/P/SUR/MAT/2006

SITE No: 20b	SURVEY DAYS: Friday & Saturday	JOB NO: 29933	DIAG NO: 23
LOCATION: Jct of C89C Fairley Rd & access to SAC Campus	SURVEY DATES: 9 th & 1 th Sept 2005	JOB TITLE: ABERDEEN WPR	
		DRG TITLE: SITE PLAN & TURNING MOVEMENTS	
		DATE: 03/10/05	INTL: AD

SURVEY NAME
SURVEY TYPE




DATE
JOB NO

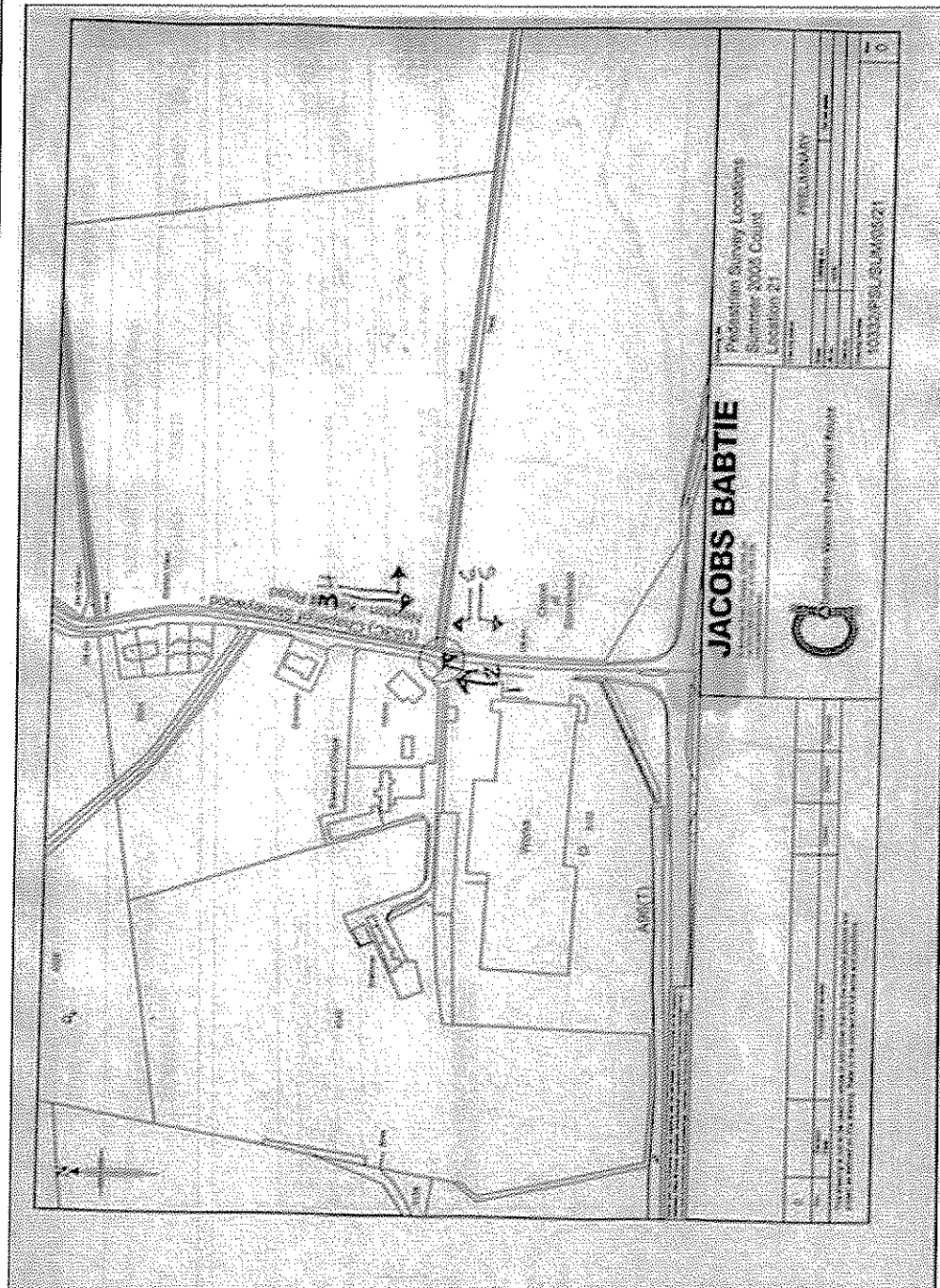


SITE No: 20c	SURVEY DAYS: Friday & Saturday	JOB NO: 29933	DIAG NO: 24
LOCATION: Jct of C89C Fairley Rd & access to SAC Campus adjacent to West Lodge	SURVEY DATES: 9 th & 10 th Sept 2005	JOB TITLE: ABERDEEN WPR	INTL: AD
		DRG TITLE: SITE PLAN & TURNING MOVEMENTS	

SURVEY NAME
SURVEY TYPE



DATE
JOB NO



JACOBS BABTIE



Prediction Survey Locations
Survey: 2004 Count
Location: 21

DATE	03/10/05
TIME	
BY	
PROJECT	
LOCATION	
NO. OF COUNTS	
NO. OF OBSERVERS	
NO. OF TRAILERS	
NO. OF TRUCKS	
NO. OF BUSES	
NO. OF MOTORCYCLES	
NO. OF OTHER VEHICLES	
TOTAL	

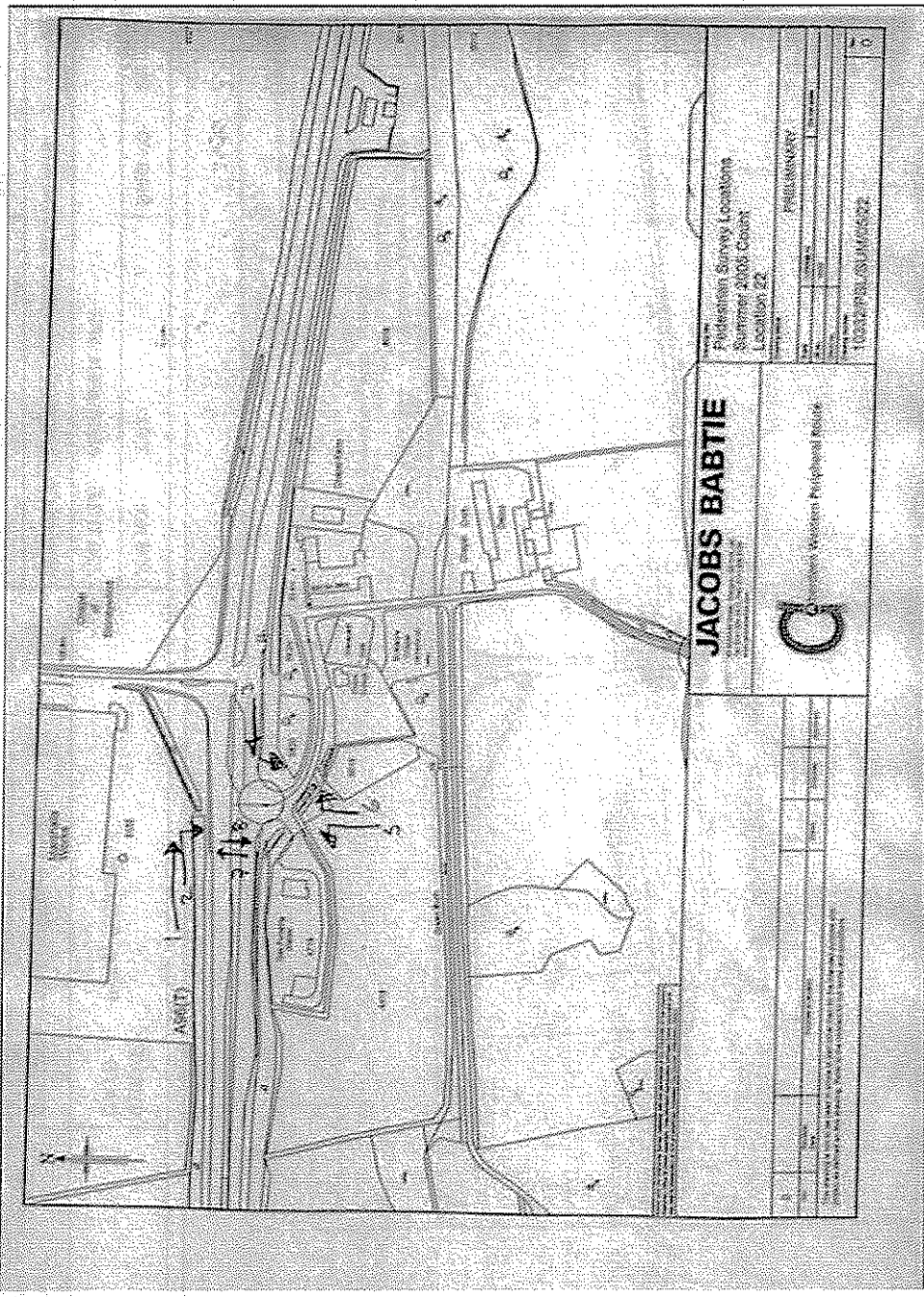
SITE No: 21	SURVEY DAYS: Friday & Saturday	JOB NO: 29933	DIAG NO: 25
LOCATION: Jct of U53C Chapel of Stonywood Rd with access track opposite Marshalls Trailers	SURVEY DATES: 9 th & 10 th Sept 2005	JOB TITLE: ABERDEEN WPR	
		DRG TITLE: SITE PLAN & TURNING MOVEMENTS	
		DATE: 03/10/05	INTL: AD

SURVEY NAME
SURVEY TYPE



DATE
JOB NO

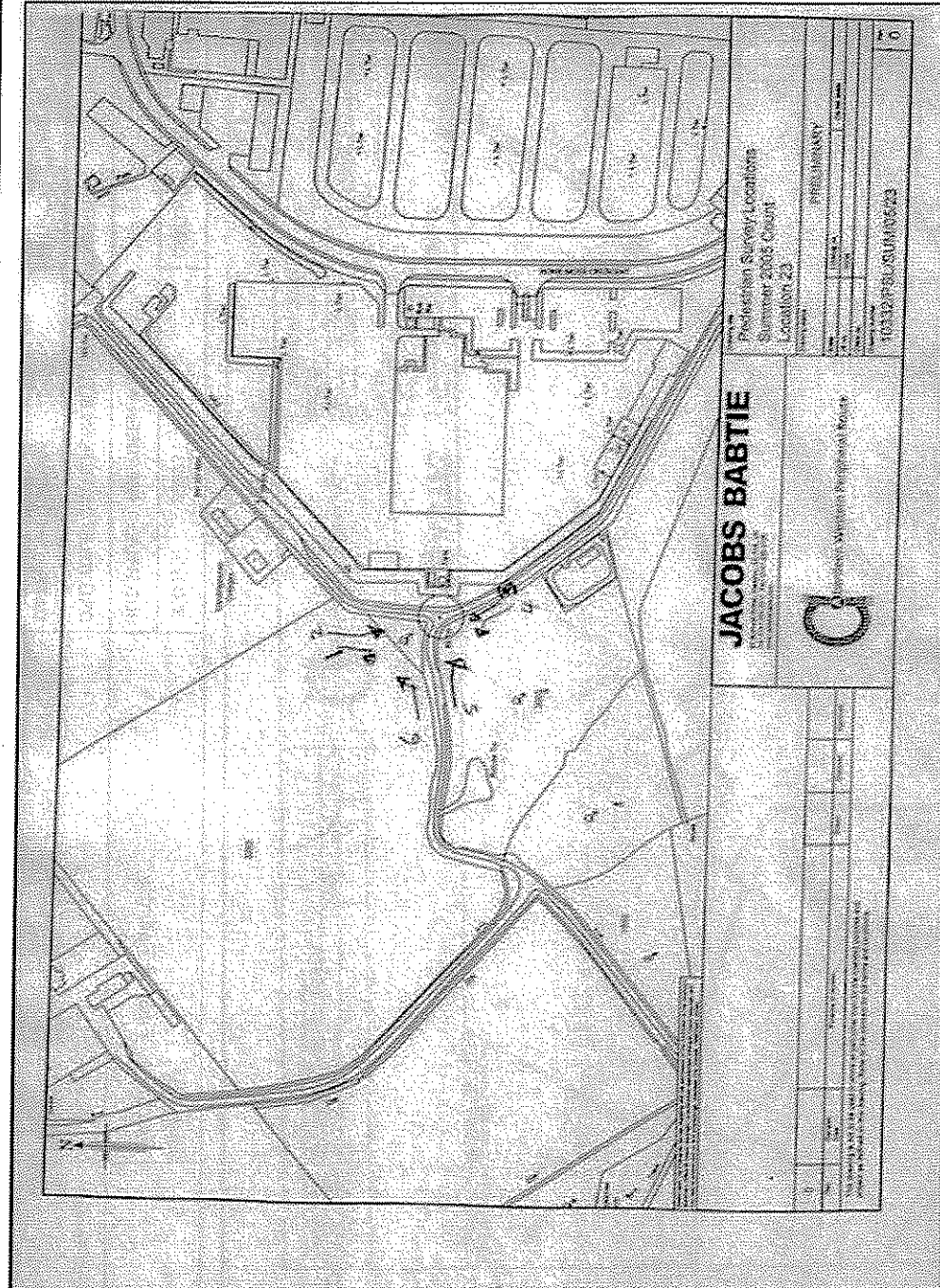
<p>SITE No: 22</p>	<p>SURVEY DAYS: Friday & Saturday</p>	<p>JOB NO: 29933</p> <p>DIAG NO: 26</p>
<p>LOCATION: Jct of A96 Trunk rd opposite Marshalls Trailers</p>	<p>SURVEY DATES: 2nd & 3rd Sept 2005</p>	<p>JOB TITLE: ABERDEEN WPR</p> <p>DRG TITLE: SITE PLAN & TURNING MOVEMENTS</p> <p>DATE: 03/10/05</p> <p>INTL: AD</p>



SURVEY NAME
SURVEY TYPE



DATE
JOB NO



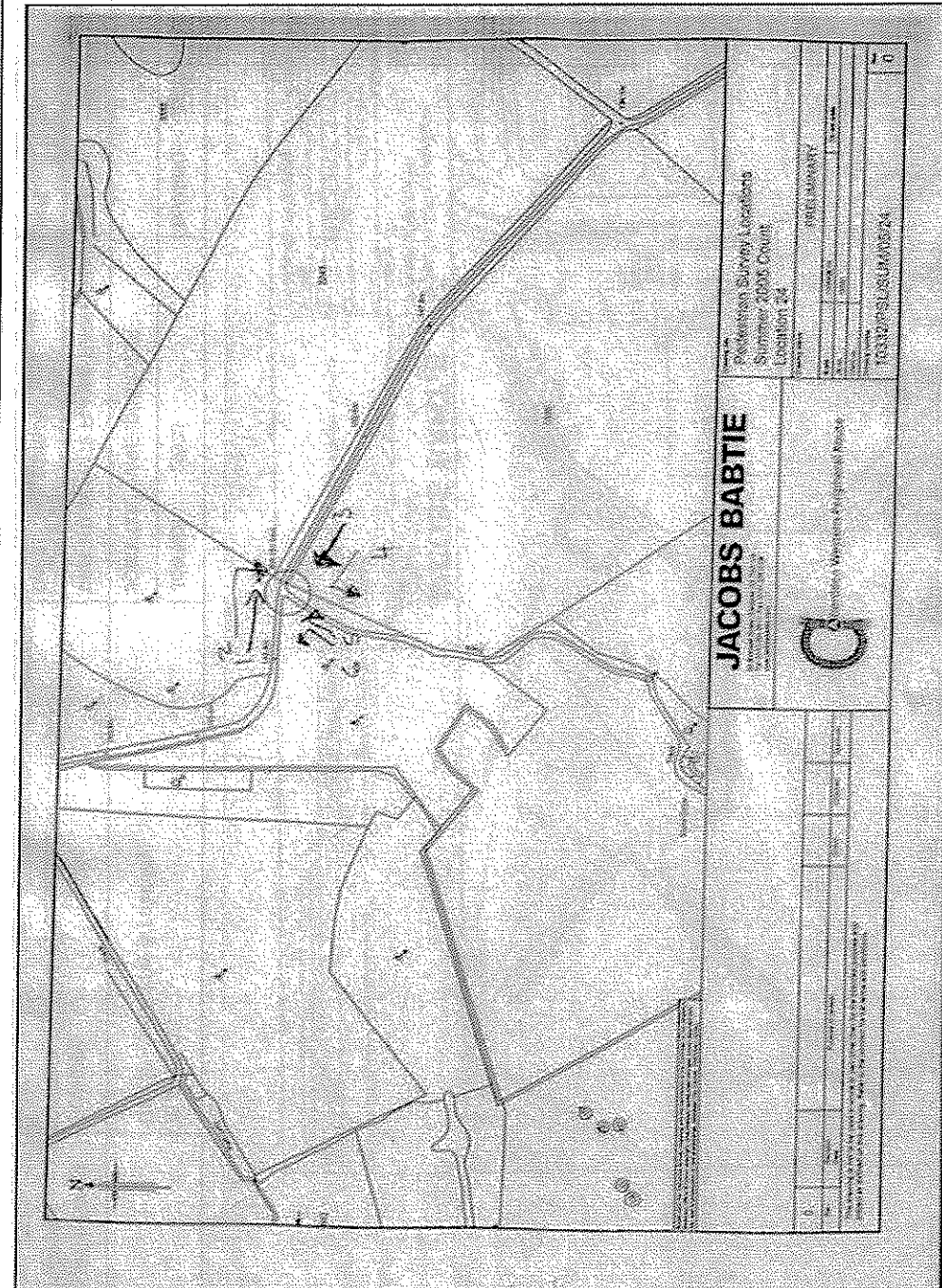
Access track to Kirkhill Forest west of Standingstones Cottages

SITE No: 23	SURVEY DAYS: Friday & Saturday	JOB NO: 29833	DIAG NO: 27
LOCATION: Access track to Kirkhill Forest west of Standingstones Cottages	SURVEY DATES: 2 nd & 3 rd Sept 2005	JOB TITLE: ABERDEEN WPR	INTL: AD
		DRG TITLE: SITE PLAN & TURNING MOVEMENTS	
		DATE: 03/10/05	

SURVEY NAME
SURVEY TYPE



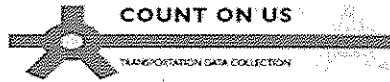
DATE
JOB NO



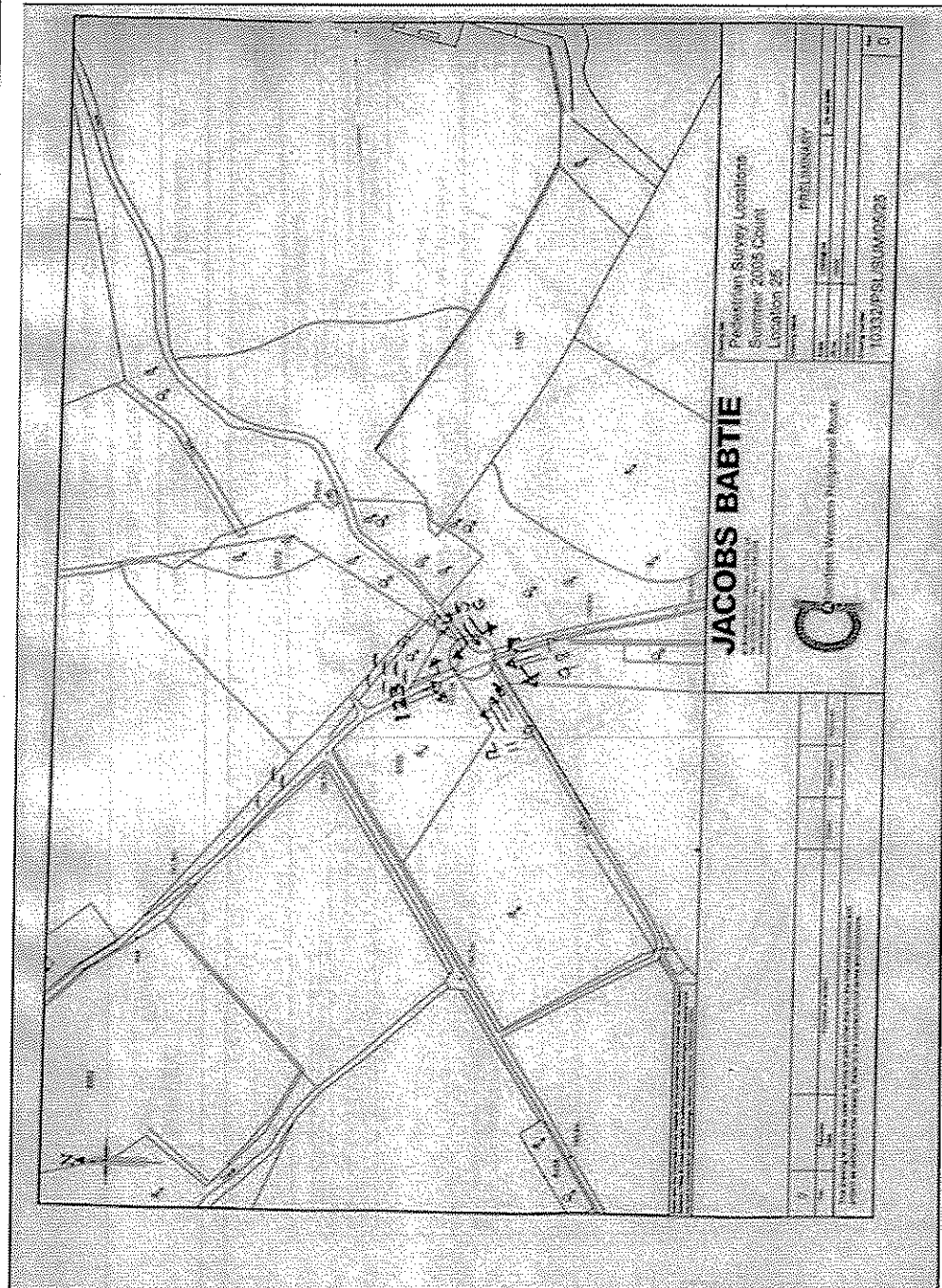
DATE: 03/10/05
JOB NO: 29933
JOB TITLE: ABERDEEN WPR

SITE No:	24	SURVEY DAYS:	Friday & Saturday	JOB NO:	29933	DIAG NO:	28
LOCATION:	Access track to Kirkhill Forest at Jct with track to Sandingstones	SURVEY DATES:	2 nd & 3 rd Sept 2005	JOB TITLE:	ABERDEEN WPR		
				DRG TITLE:	SITE PLAN & TURNING MOVEMENTS		
				DATE:	03/10/05	INTL:	AD

SURVEY NAME
SURVEY TYPE




DATE
JOB NO

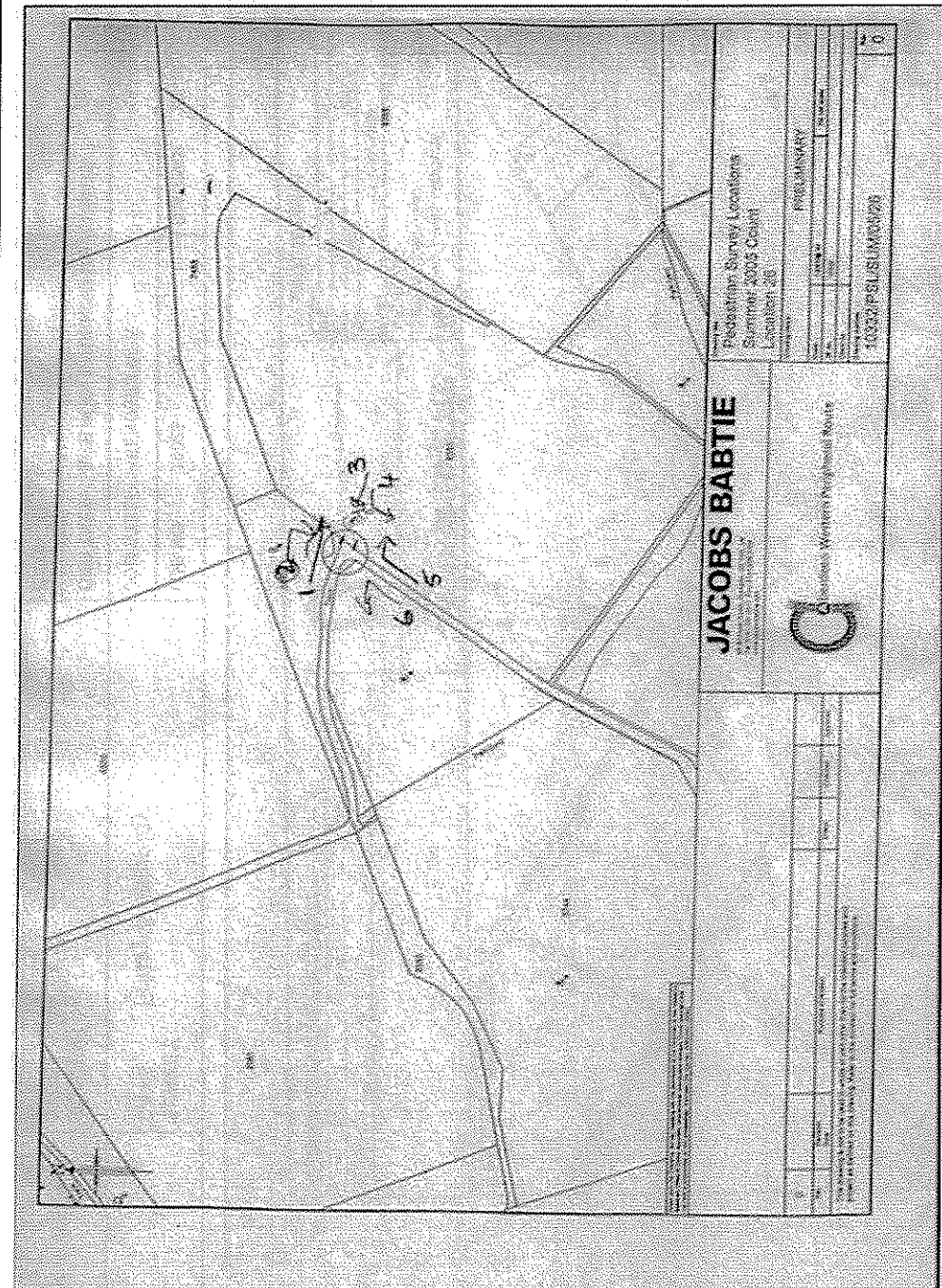


SITE No: 25	SURVEY DAYS: Friday & Saturday	JOB NO: 29933	DIAG NO: 29
LOCATION: Access track to Kirhill Forest	SURVEY DATES: 2 nd & 3 rd Sept 2005	JOB TITLE: ABERDEEN WPR	DRG TITLE: SITE PLAN & TURNING MOVEMENTS
			DATE: 03/10/05
			INTL: AD

SURVEY NAME
SURVEY TYPE



DATE
JOB NO

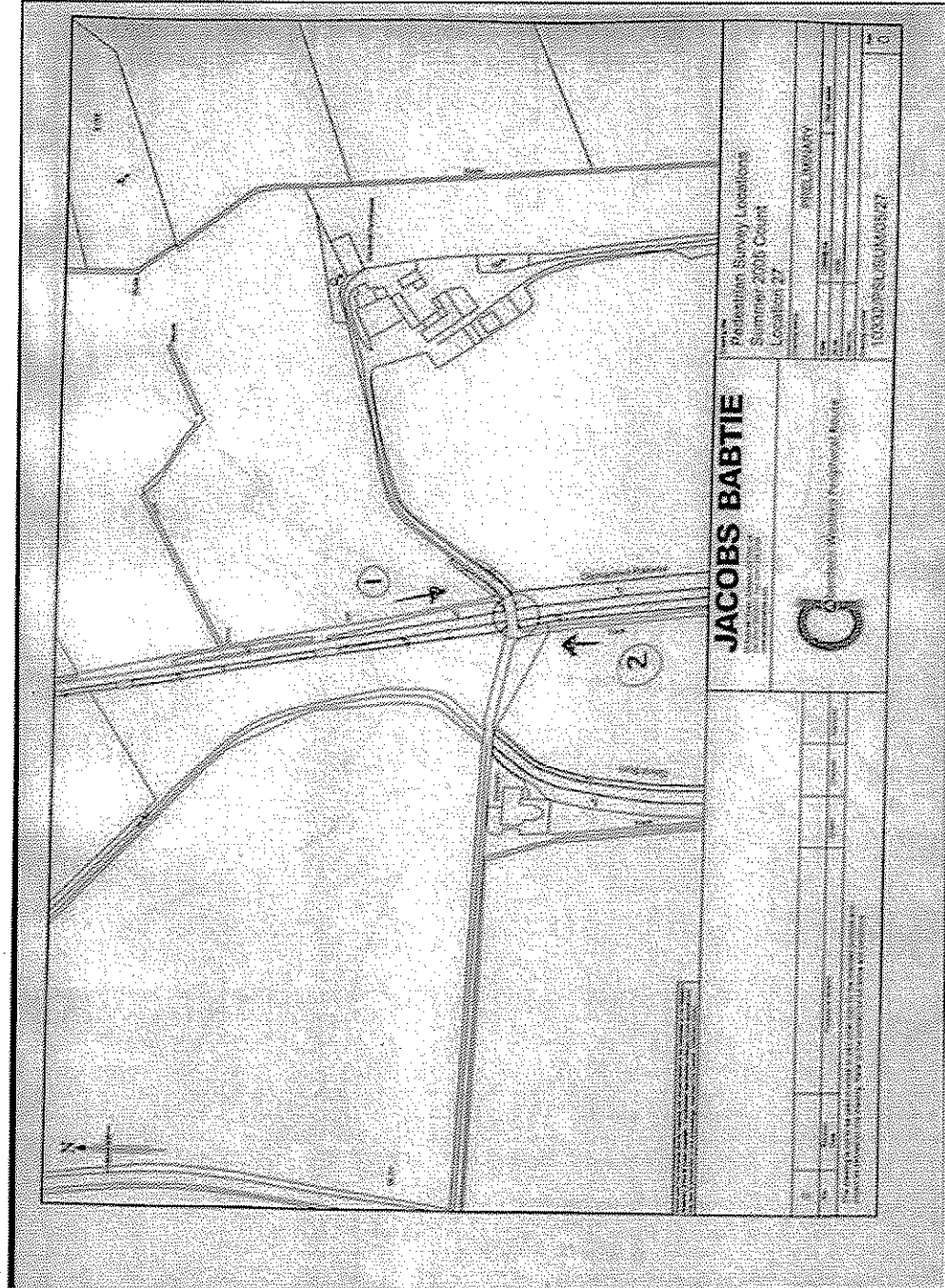


SITE No: 26	SURVEY DAYS: Friday & Saturday	JOB NO: 29933	DIAG NO: 30
LOCATION: Access track to Kirkhill Forest	SURVEY DATES: 2 nd & 3 rd Sept 2005	JOB TITLE: ABERDEEN WPR	INTL: AD
DRG TITLE: SITE PLAN & TURNING MOVEMENTS			

SURVEY NAME
SURVEY TYPE



DATE
JOB NO

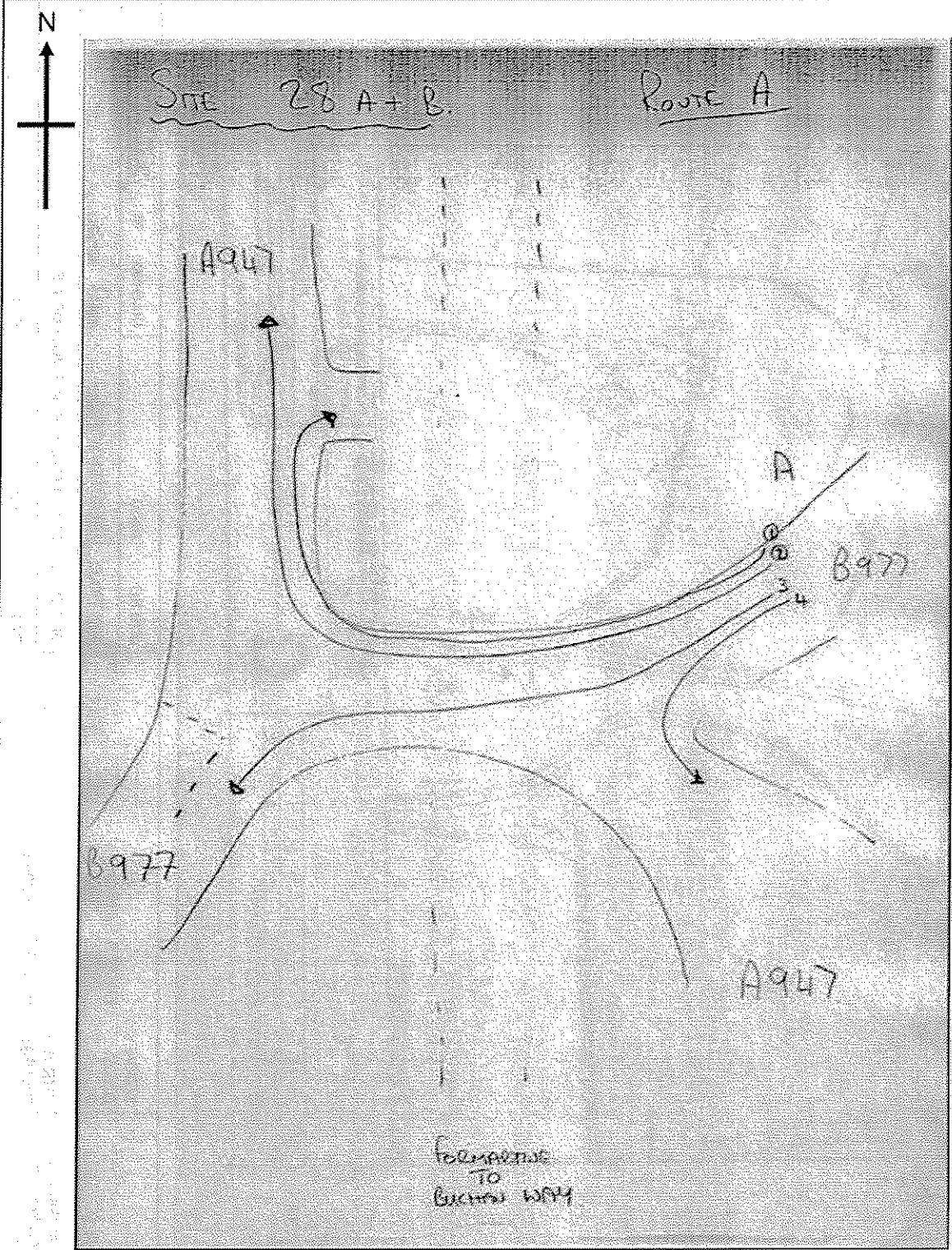


SITE No: 27	SURVEY DAYS: Friday & Saturday	JOB NO: 29933	DIAG NO: 31
LOCATION: Formanline & Buchan Way at point where access track to Waulkmill Farmhouse crosses	SURVEY DATES: 2 nd & 3 rd Sept. 2005	JOB TITLE: ABERDEEN WPR	
		DRG TITLE: SITE PLAN & TURNING MOVEMENTS	
		DATE: 03/10/05	INTL: AD

SURVEY NAME
SURVEY TYPE



DATE
JOB NO

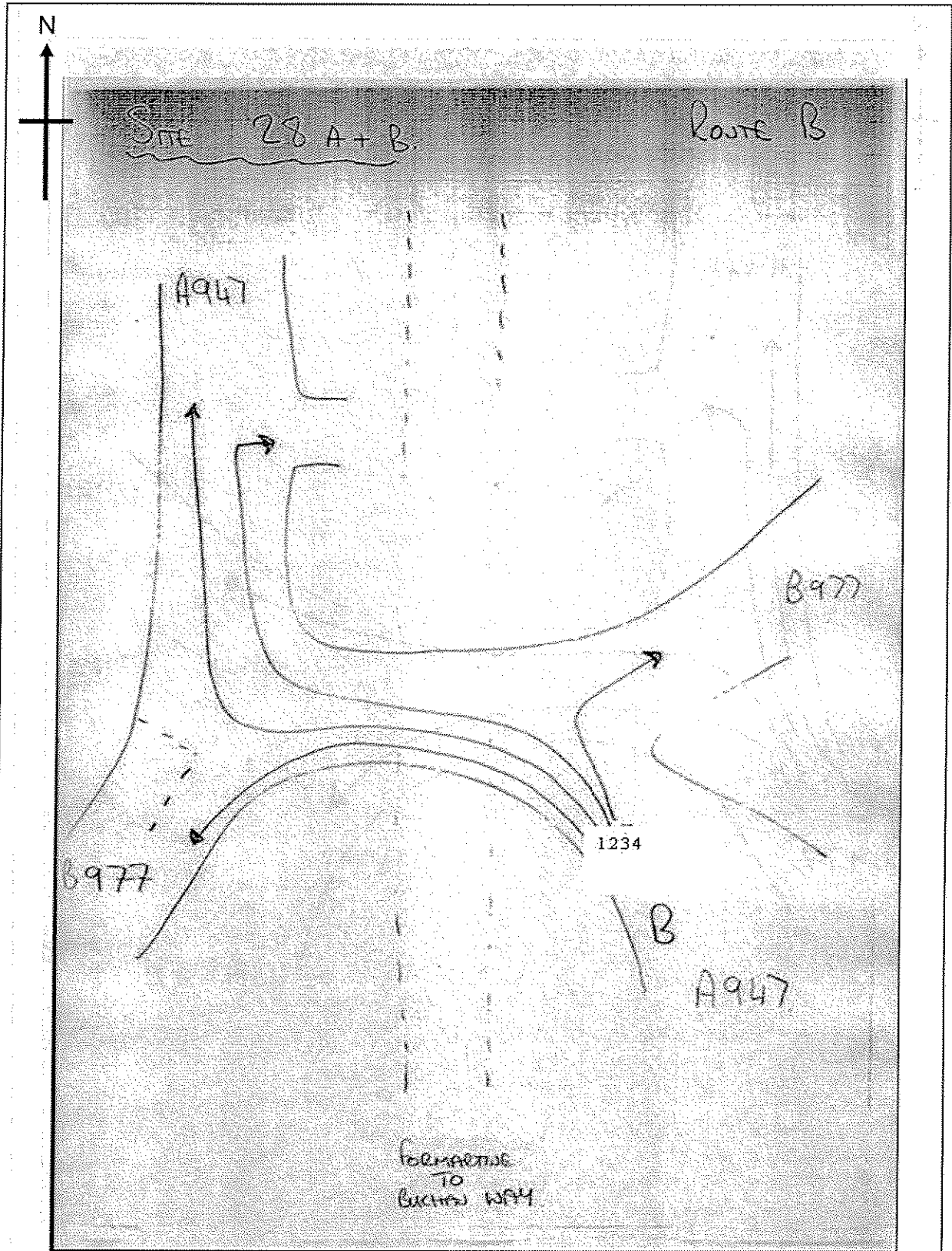


SITE: 28 – Route A	SURVEY DAYS: Friday & Saturday	JOB NO: 29933	DRG NO: 32
LOCATION: On the B977 where its crossed by the Formartine & Buchan Way	SURVEY DATES: 2 nd & 3 rd Sept 2005	JOB TITLE: ABERDEEN WPR	
		DRG TITLE: SITE PLAN & TURNING MOVEMENTS	
		DATE: 03/10/05	INTL: AD

SURVEY NAME
SURVEY TYPE



DATE
JOB NO

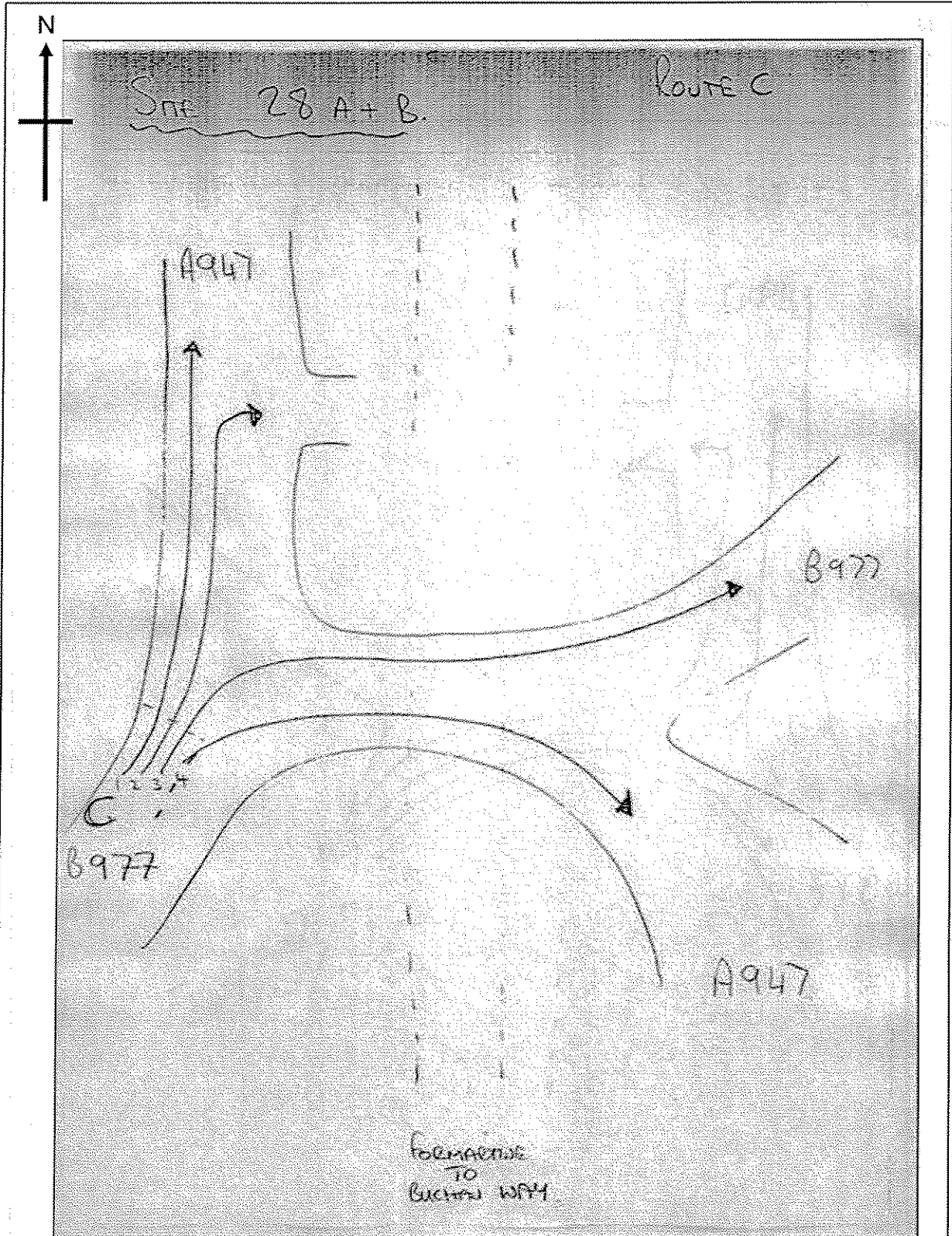


SITE: 28 - Route B	SURVEY DAYS: Friday & Saturday	JOB NO: 29933	DRG NO: 33
		JOB TITLE: ABERDEEN WPR	
LOCATION: On the B977 where its crossed by the Formartine & Buchan Way	SURVEY DATES: 2 nd & 3 rd Sept 2005	DRG TITLE: SITE PLAN & TURNING MOVEMENTS	
		DATE: 03/10/05	INTL: AD

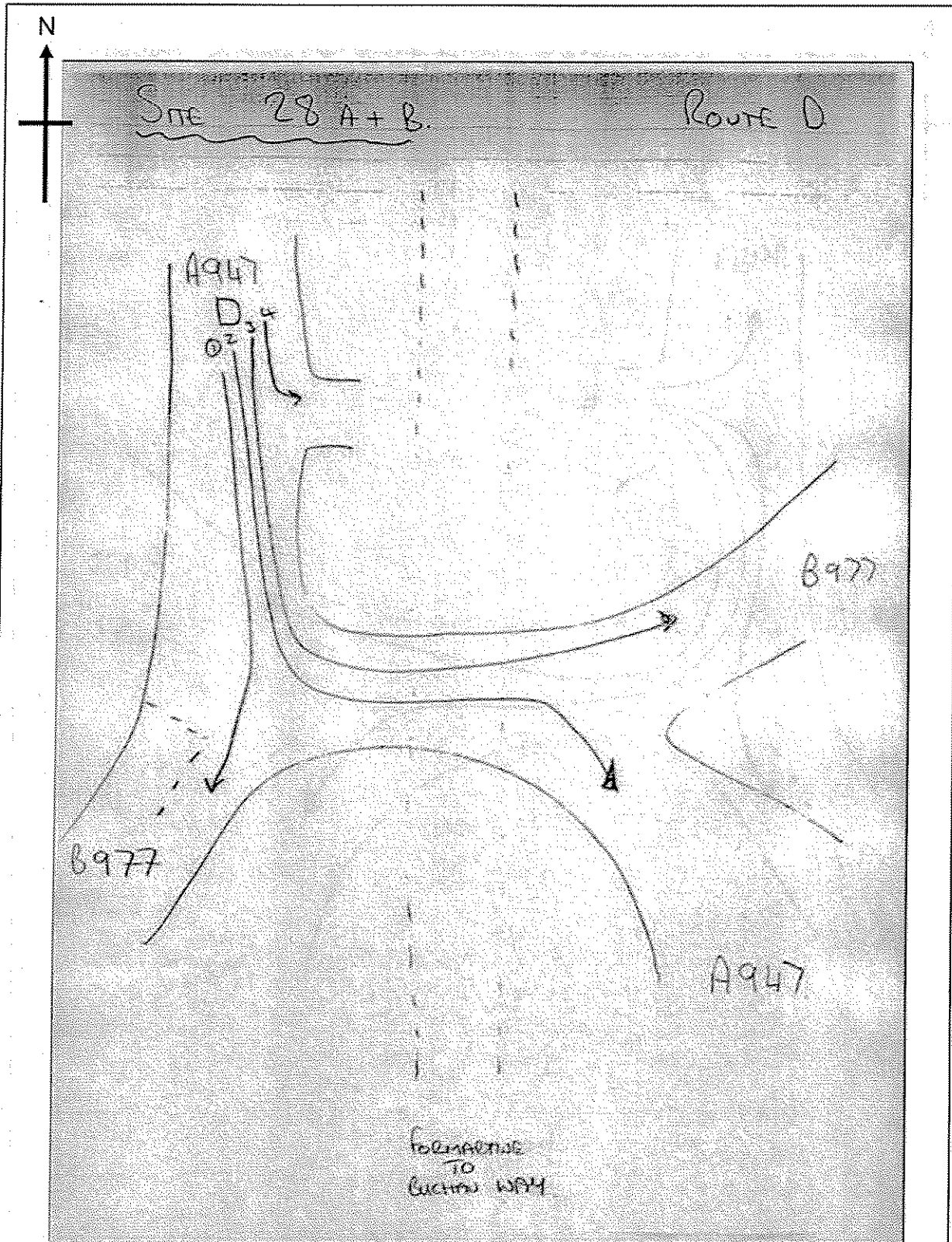
SURVEY NAME
SURVEY TYPE



DATE
JOB NO



SITE: 28 - Route C	SURVEY DAYS: Friday & Saturday	JOB NO: 29933	DRG NO: 34
		JOB TITLE: ABERDEEN WPR	
LOCATION: On the B977 where its crossed by the Formartine & Buchan Way	SURVEY DATES: 2 nd & 3 rd Sept 2005	DRG TITLE: SITE PLAN & TURNING MOVEMENTS	
		DATE: 03/10/05	INTL: AD

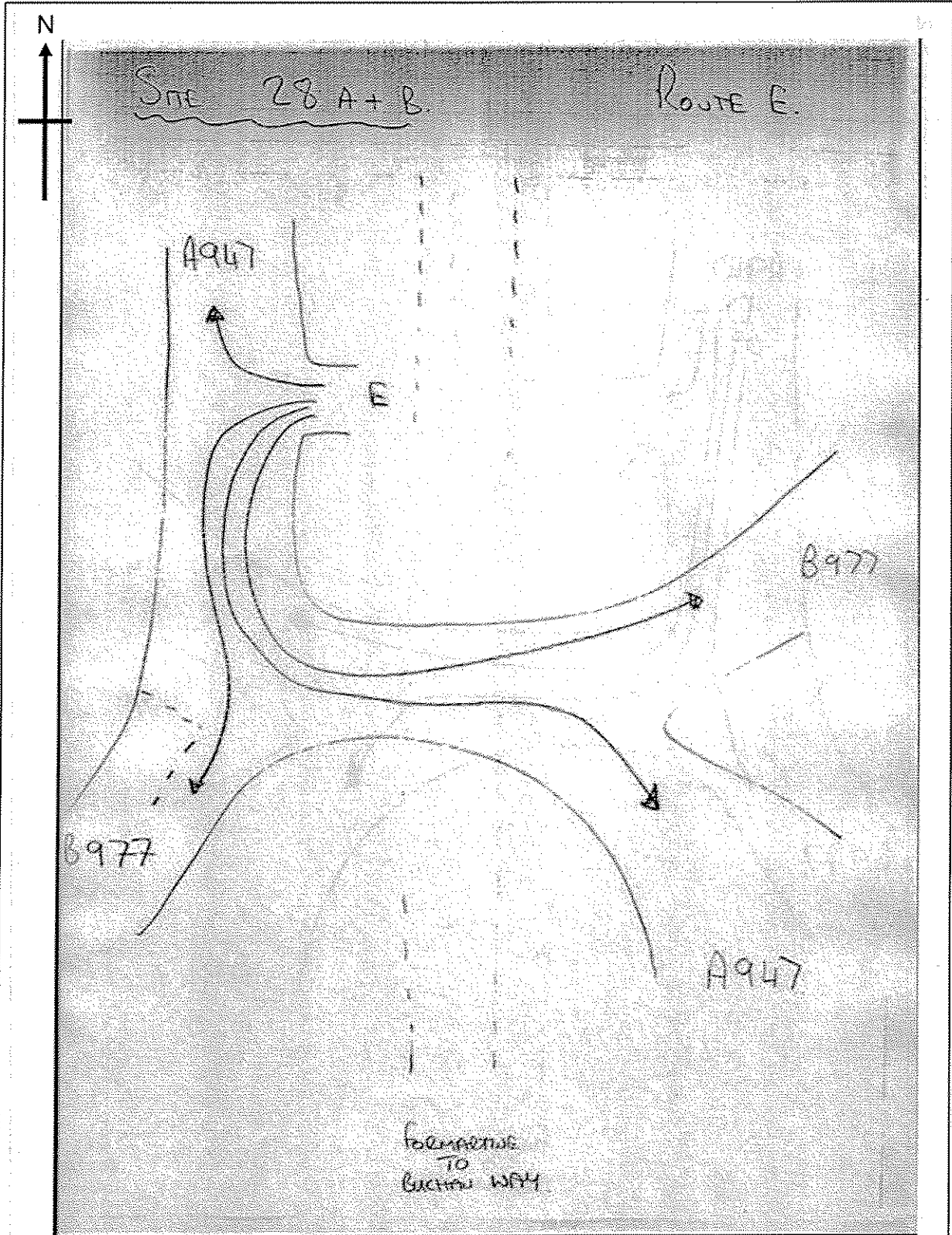


SITE: 28 - Route D	SURVEY DAYS: Friday & Saturday	JOB NO: 29933	DRG NO: 35
LOCATION: On the B977 where its crossed by the Formartine & Buchan Way	SURVEY DATES: 2 nd & 3 rd Sept 2005	JOB TITLE: ABERDEEN WPR	DRG TITLE: SITE PLAN & TURNING MOVEMENTS
		DATE: 03/10/05	INTL: AD

SURVEY NAME
SURVEY TYPE



DATE
JOB NO

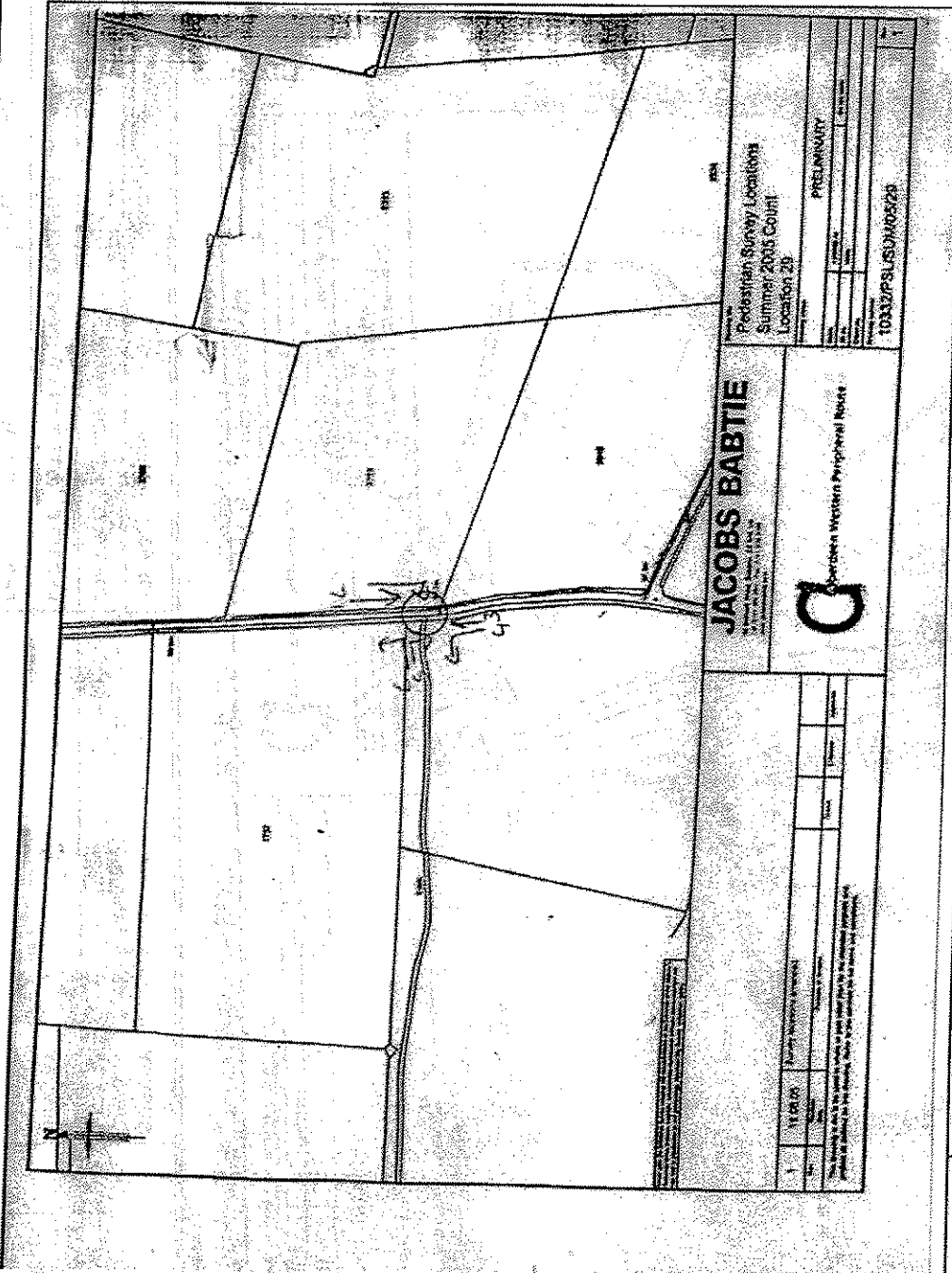


<p>SITE: 28 - Route E</p>	<p>SURVEY DAYS: Friday & Saturday</p>	<p>JOB NO: 29933</p>	<p>DRG NO: 36</p>
<p>LOCATION: On the B977 where its crossed by the Formartine & Buchan Way</p>	<p>SURVEY DATES: 2nd & 3rd Sept 2005</p>	<p>JOB TITLE: ABERDEEN WPR</p>	<p>DRG TITLE: SITE PLAN & TURNING MOVEMENTS</p>
		<p>DATE: 03/10/05</p>	<p>INTL: AD</p>

SURVEY NAME
SURVEY TYPE



DATE
JOB NO



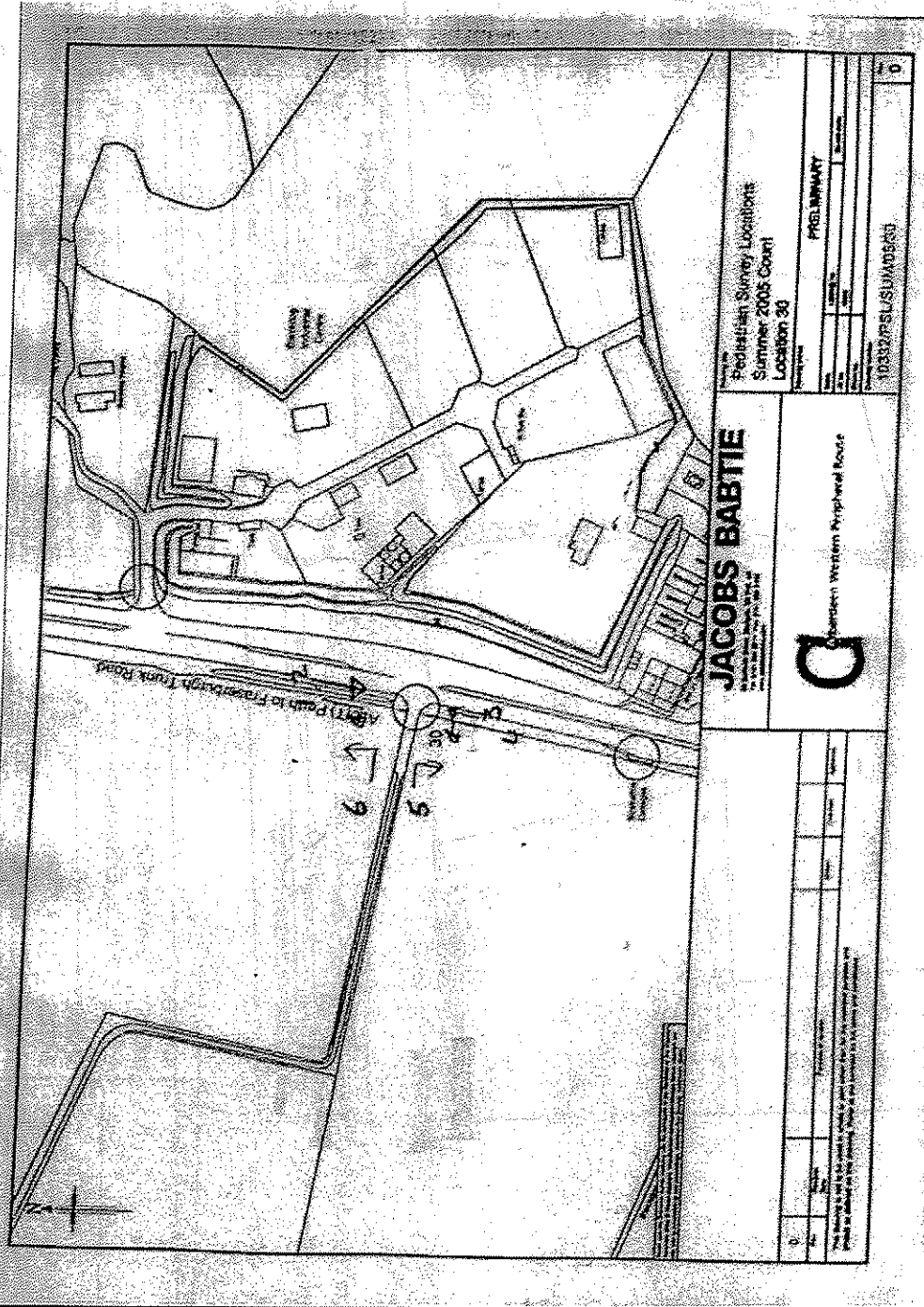
JACOBS BABTIE
TRANSPORTATION CONSULTANTS LTD



Pedestrian Survey Locations
Summer 2005 Count
Location 29

Project Name	10332/PSL/SUM/05/29
Client	
Contract No.	
Scale	
Date	
Drawn by	
Checked by	
Project Manager	

SITE No: 29	SURVEY DAYS: Friday & Saturday	JOB NO: 29933	DIAG NO: 37
LOCATION: Access track to Corby Loch close to Balckhill of Cranbog	SURVEY DATES: 2 nd & 3 rd Sept 2005	JOB TITLE: ABERDEEN WPR	
		DRG TITLE: SITE PLAN & TURNING MOVEMENTS	
		DATE: 03/10/05	INTL: AD



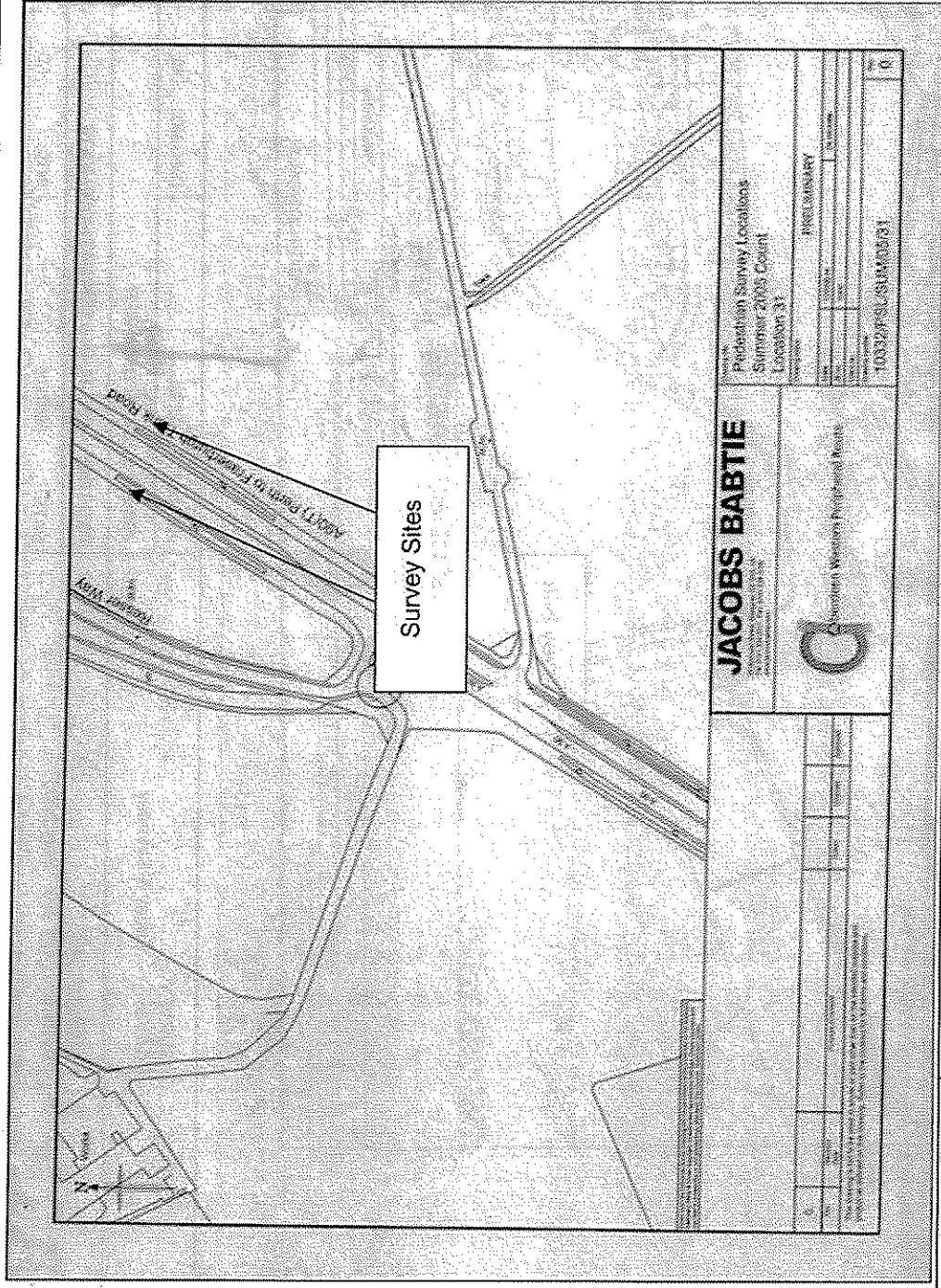
Scale 1:1000
Date 03/10/05

SITE No: 30	SURVEY DAYS: Friday & Saturday	JOB NO: 29933	DIAG NO: 38
LOCATION: Farm Access track at jct with A90 Trunk Rd opposite Blackdog Industrial Estate	SURVEY DATES: 2 nd & 3 rd Sept 2005	JOB TITLE: ABERDEEN WPR	
		DRG TITLE: SITE PLAN & TURNING MOVEMENTS	
		DATE: 03/10/05	INTL: AD

SURVEY NAME
SURVEY TYPE



DATE
JOB NO

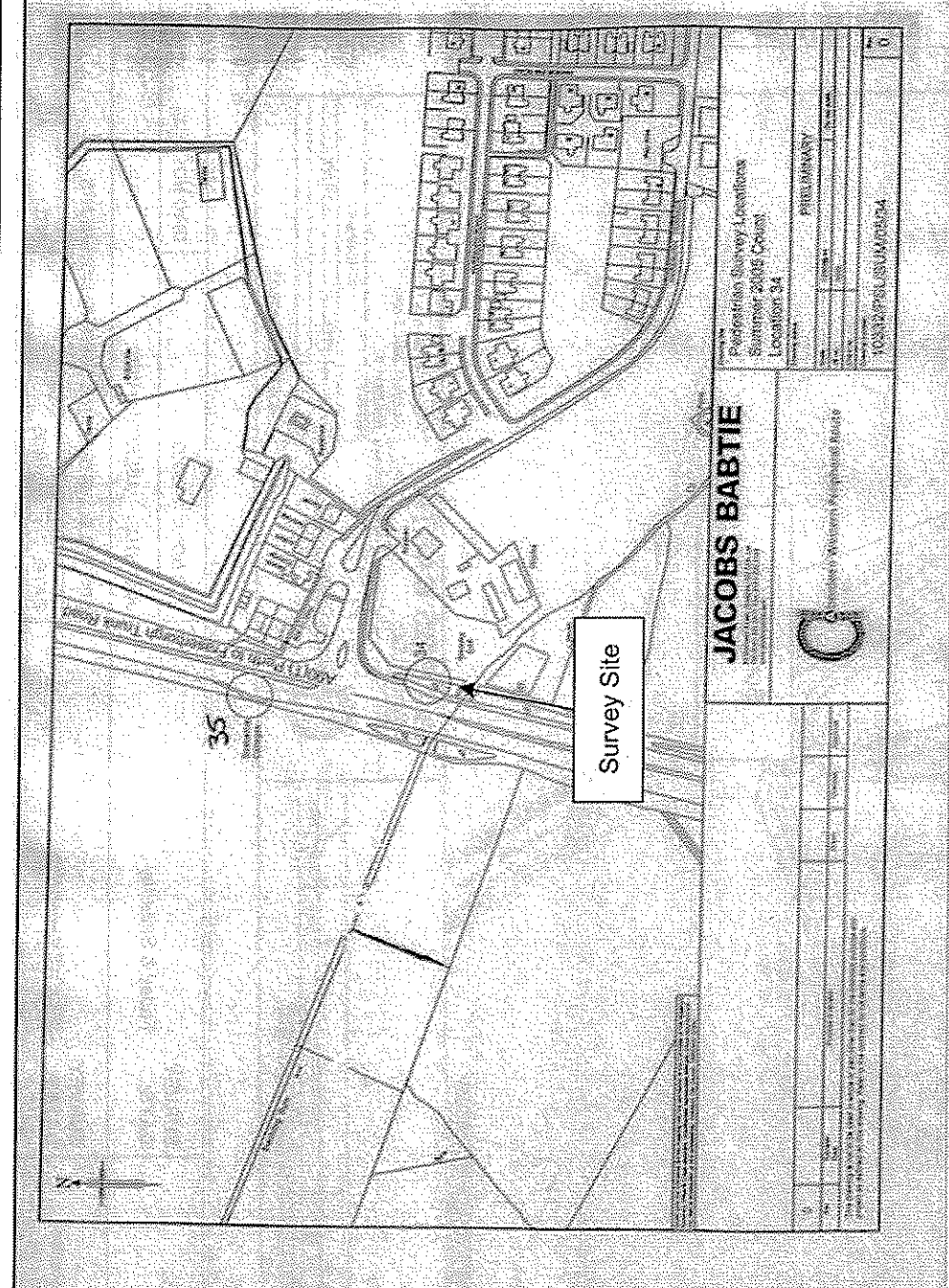


SITE No: 31	SURVEY DAYS: Friday & Saturday	JOB NO: 29933	DIAG NO: 39
LOCATION: Bus stops north of Resser Way & A90 Trunk Rd Jct	SURVEY DATES: 2 nd & 3 rd Sept 2005	JOB TITLE: ABERDEEN WPR	
		DRG TITLE: SITE PLAN & TURNING MOVEMENTS	
		DATE: 03/10/05	INTL: AD

SURVEY NAME
SURVEY TYPE



DATE
JOB NO



JACOBS BARTIE
CONSULTANTS



Pedestrian Survey Locations
Summer 2005 Count
Location 34

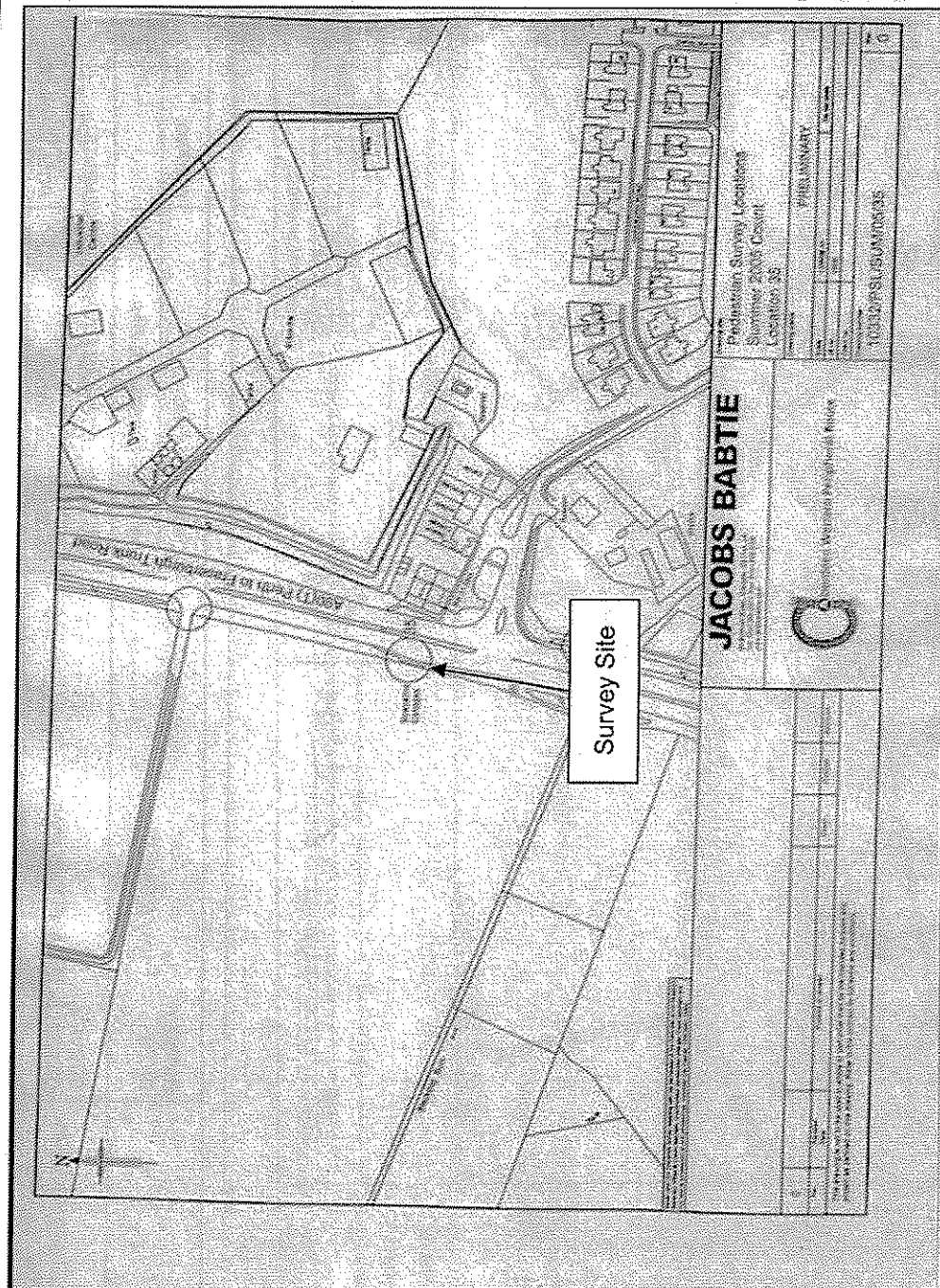
DATE	03/10/05
TIME	08:00 - 17:00
PREPARED BY	AD
CHECKED BY	AD
APPROVED BY	AD
DATE	03/10/05
SCALE	1:1000
PROJECT NO.	29933
JOB NO.	29933
DIAG NO.	40

SITE No: 34	SURVEY DAYS: Friday & Saturday	JOB NO: 29933	DIAG NO: 40
LOCATION: Bus stop on southbound carriageway at Balckdog	SURVEY DATES: 2 nd & 3 rd Sept 2005	JOB TITLE: ABERDEEN WPR	
		DRG TITLE: SITE PLAN & TURNING MOVEMENTS	
		DATE: 03/10/05	INTL: AD

SURVEY NAME
SURVEY TYPE



DATE
JOB NO

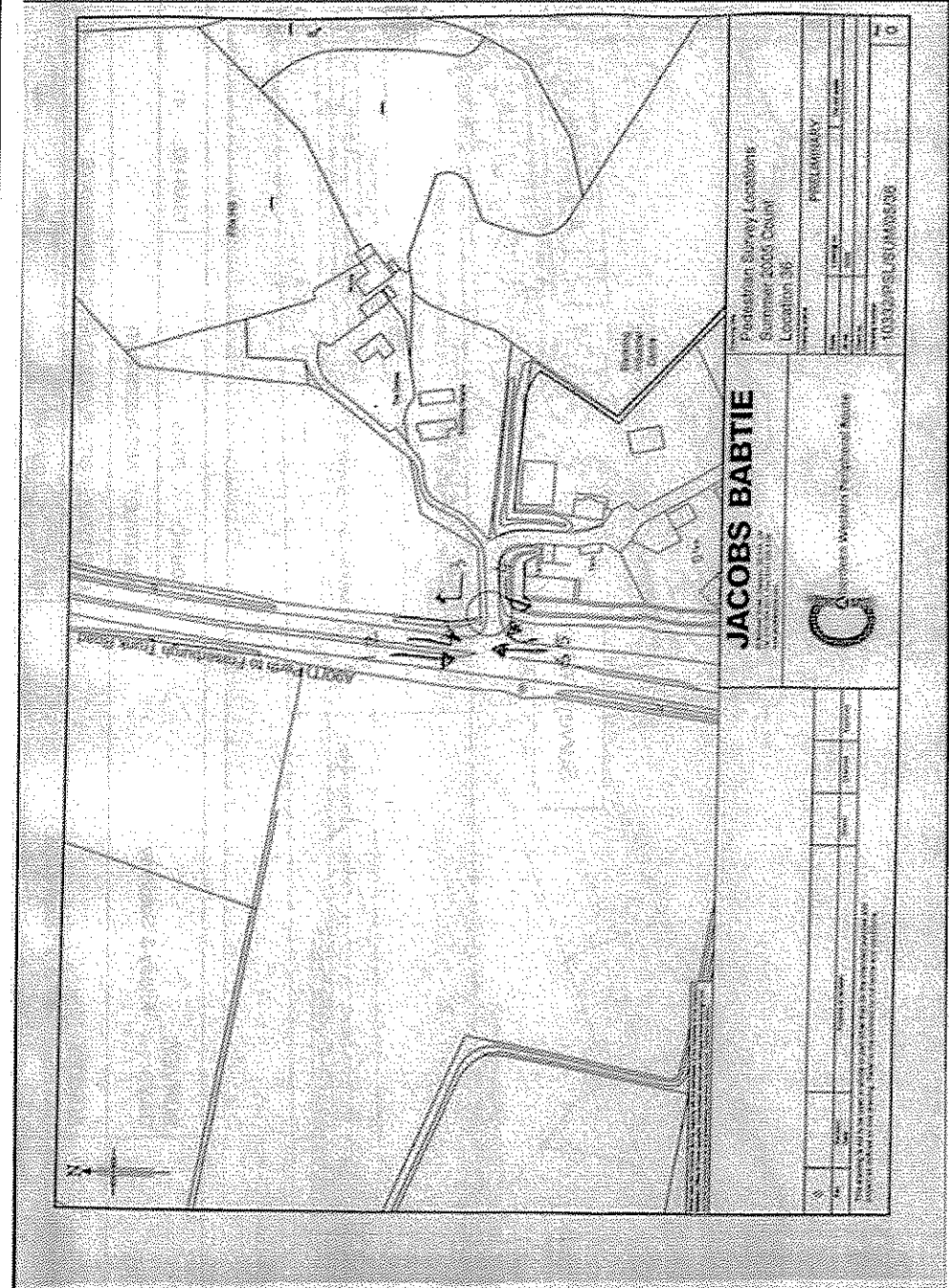


SITE No: 35	SURVEY DAYS: Friday & Saturday	JOB NO: 29933	DIAG NO: 41
LOCATION: Bus stop on northbound carriageway at Blackdog	SURVEY DATES: 2 nd & 3 rd Sept 2005	JOB TITLE: ABERDEEN WPR	
		DRG TITLE: SITE PLAN & TURNING MOVEMENTS	
		DATE: 03/10/05	INTL: AD

SURVEY NAME
SURVEY TYPE



DATE
JOB NO

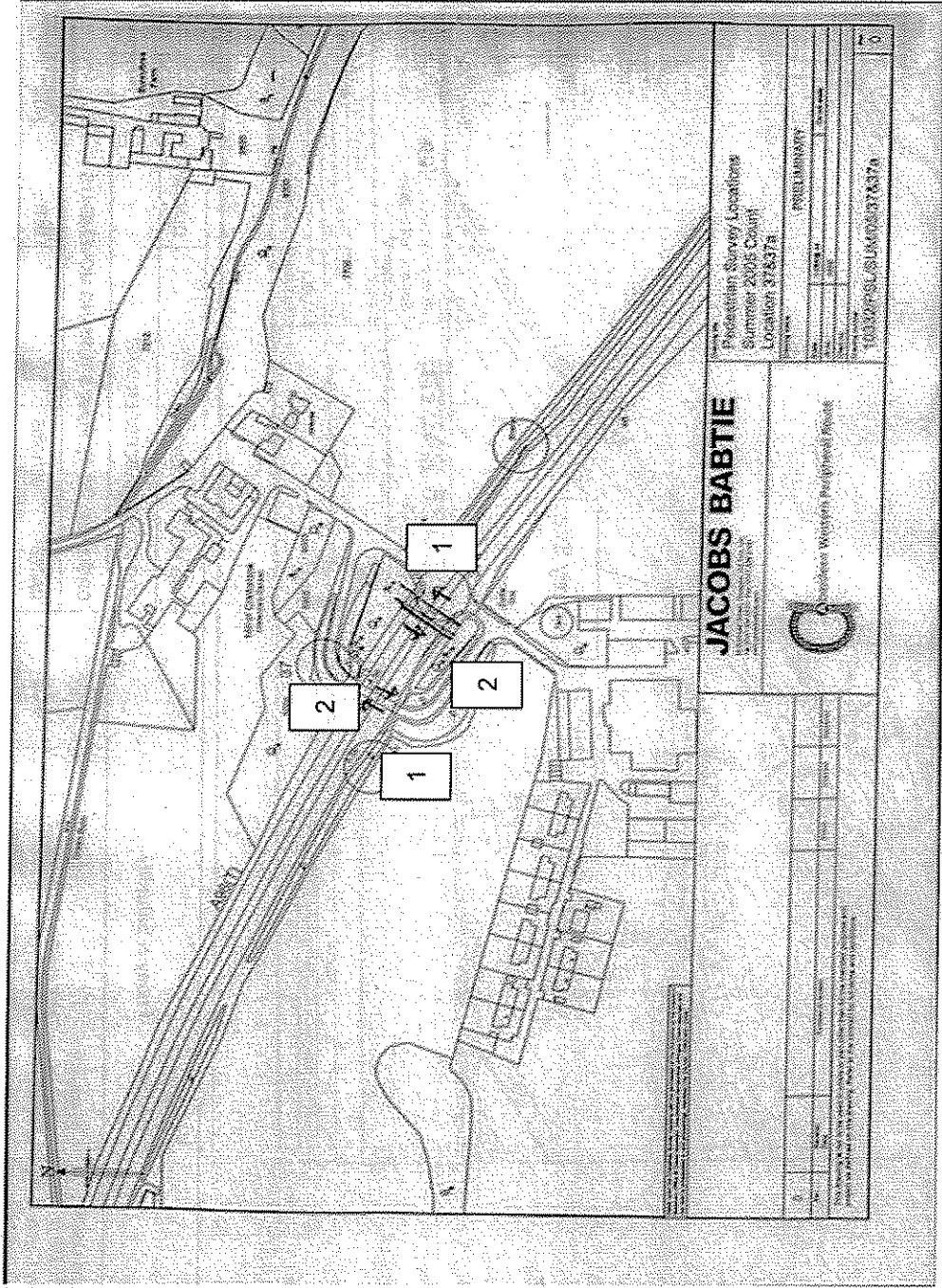


SITE No: 36	SURVEY DAYS: Friday & Saturday	JOB NO: 29933	DIAG NO: 42
LOCATION: Access to Blackdog Industrial Estate from A90 Trunk Rd	SURVEY DATES: 2 nd & 3 rd Sept 2005	JOB TITLE: ABERDEEN WPR	
		DRG TITLE: SITE PLAN & TURNING MOVEMENTS	
		DATE: 03/10/05	INTL: AD

SURVEY NAME
SURVEY TYPE



DATE
JOB NO



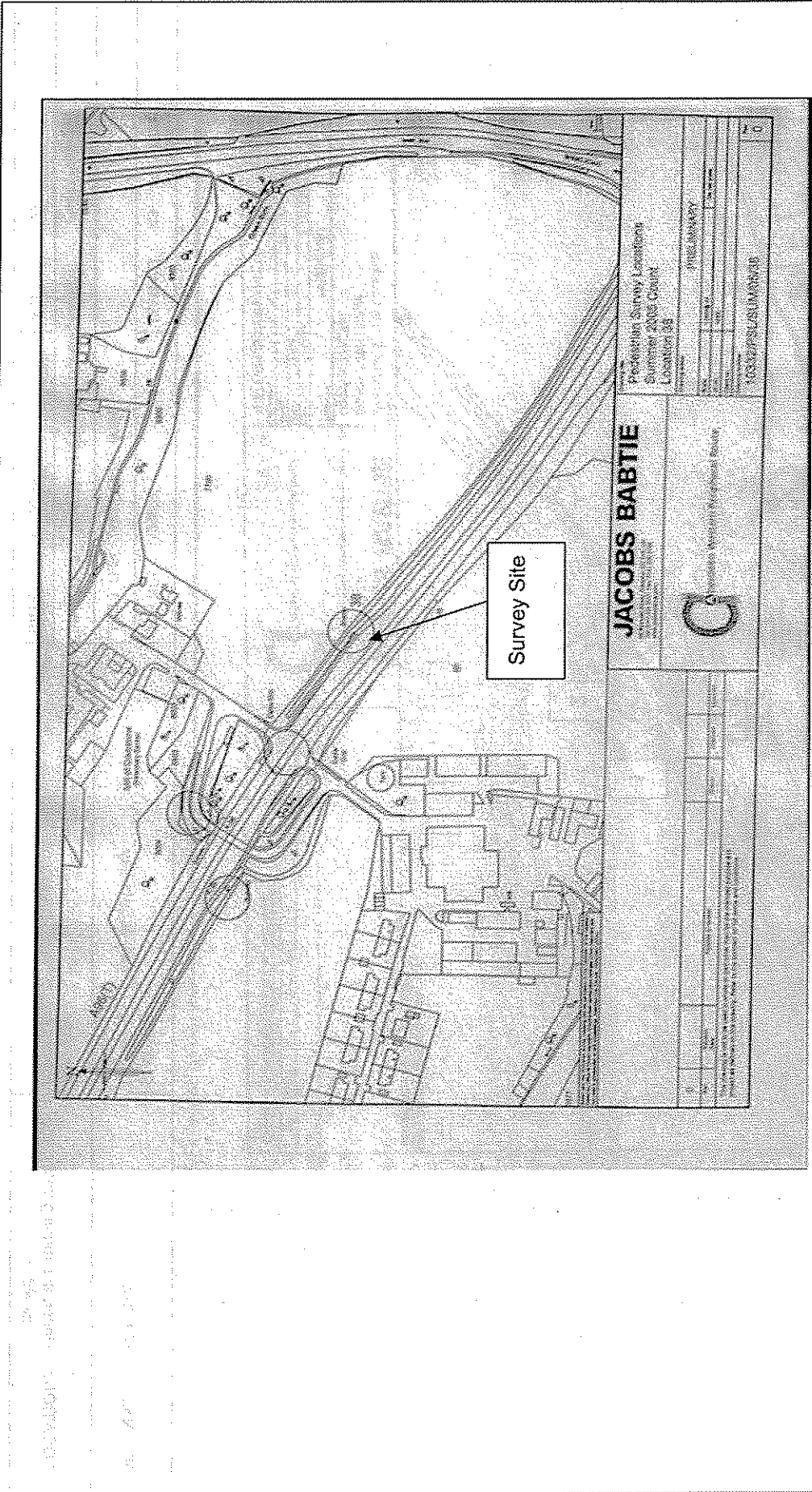
10/22/05 10:30 AM 37&37a

SITE Nos: 37 & 37a	SURVEY DAYS: Friday & Saturday	JOB NO: 28933	DIAG NO: 43
LOCATION: Underpass running under A96 Trunk Rd	SURVEY DATES: 2 nd & 3 rd Sept 2005	JOB TITLE: ABERDEEN WPR	
		DRG TITLE: SITE PLAN & TURNING MOVEMENTS	
		DATE: 03/10/05	INTL: AD

SURVEY NAME
SURVEY TYPE



DATE
JOB NO

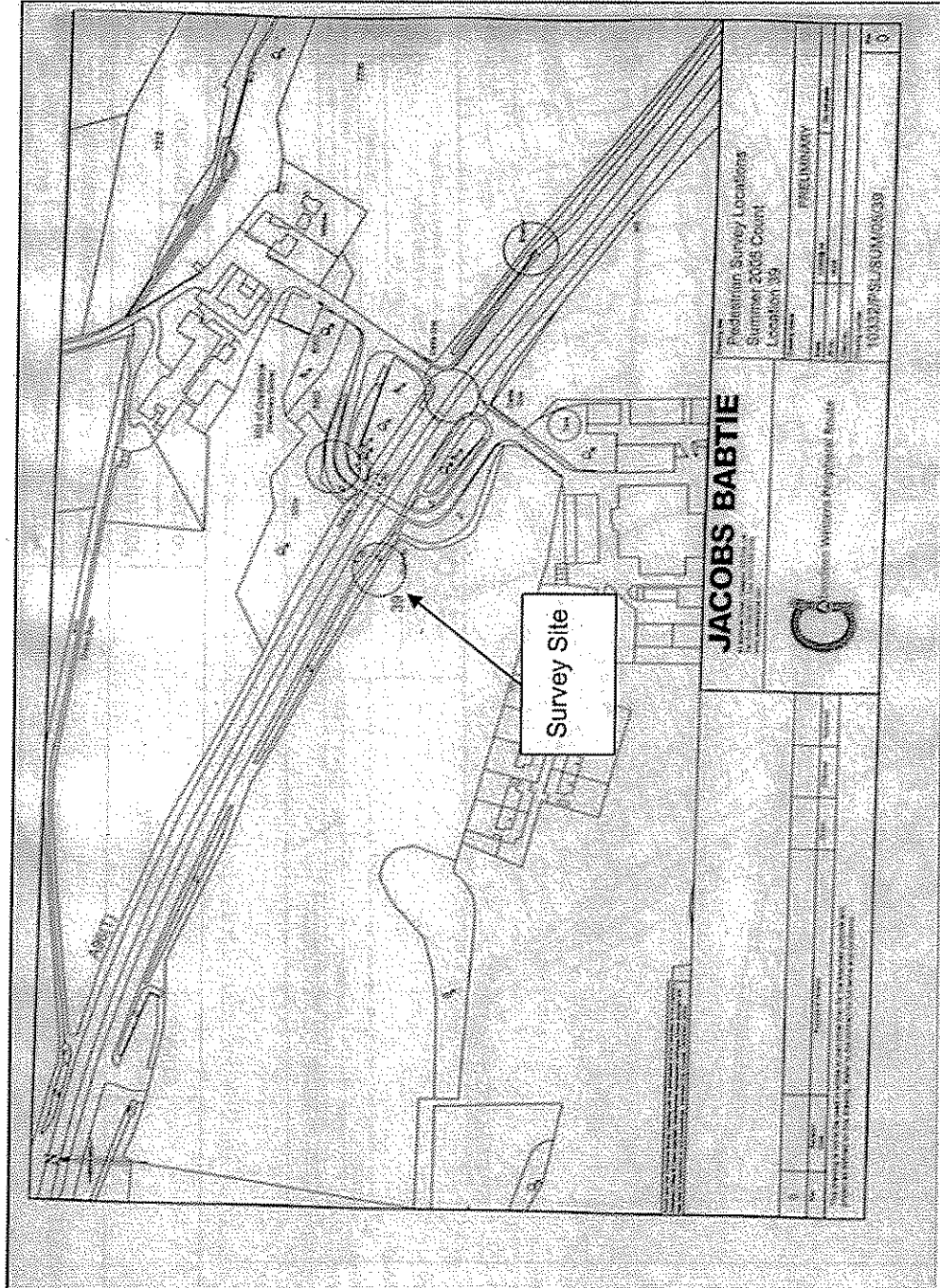


SITE No: 38	SURVEY DAYS: Friday & Saturday	JOB NO: 29933	DIAG NO: 44
LOCATION: Bus stop on eastbound side of A96 Trunk Rd close to Mill of Craibstone Veterinary Centre	SURVEY DATES: 2 nd & 3 rd Sept 2005	JOB TITLE: ABERDEEN WPR	
		DRG TITLE: SITE PLAN & TURNING MOVEMENTS	
		DATE: 03/10/05	INTL: AD

SURVEY NAME
SURVEY TYPE



DATE
JOB NO

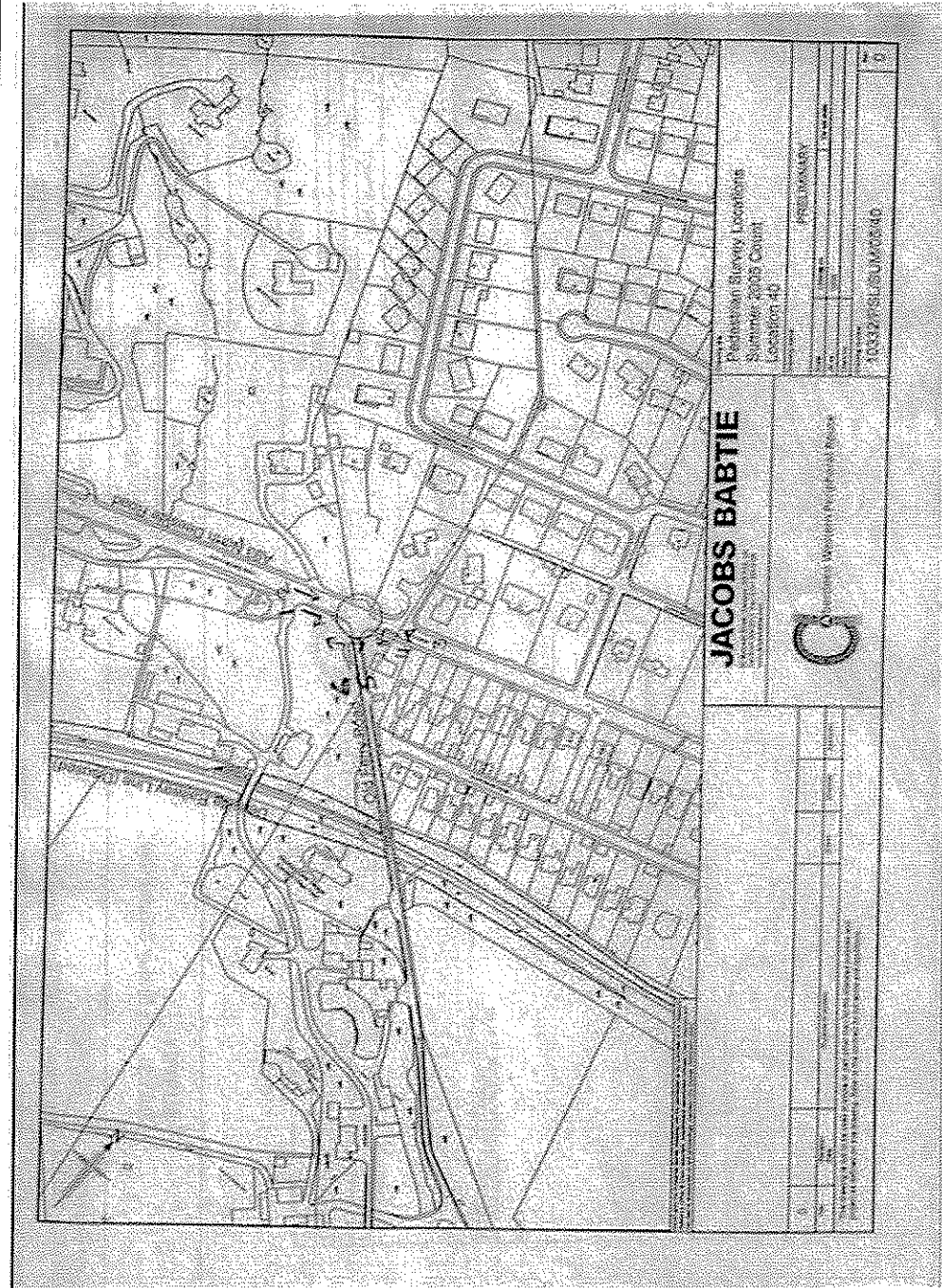


SITE No: 39	SURVEY DAYS: Friday & Saturday	JOB NO: 29933	DIAG NO: 45
LOCATION: Bus stop on eastbound side of A96 Trunk Rd close to Mill of Craibstone Veterinary Centre	SURVEY DATES: 2 nd & 3 rd Sept 2005	JOB TITLE: ABERDEEN WPR	
		DRG TITLE: SITE PLAN & TURNING MOVEMENTS	
		DATE: 03/10/05	INTL: AD

SURVEY NAME
SURVEY TYPE



DATE
JOB NO



03/10/05
J. B. BARTIE
03/10/05

SITE No: 40	SURVEY DAYS: Friday & Saturday	JOB NO: 29933	DIAG NO: 46
LOCATION: Jct with A93 & Old Ferry Rd	SURVEY DATES: 2 nd & 3 rd Sept 2005	JOB TITLE: ABERDEEN WPR	INTL: AD
		DRG TITLE: SITE PLAN & TURNING MOVEMENTS	

Excuse me sir/madam, we are conducting a survey of users of paths/ cycle routes in this area on behalf of Aberdeen City & Aberdeenshire Councils. Please can I ask for a few minutes of your time to answer a couple of questions?

Date of Interview Time : Interviewer

Weather Cyclist ¹ Pedestrian ² Horse Rider ³

Sex Male ¹ Female ² Disabled Yes ¹ No ²

Age

Under 16	<input type="text"/>	¹
55-59	<input type="text"/>	⁶

16-23	<input type="text"/>	²
60-64	<input type="text"/>	⁷

24-34	<input type="text"/>	³
>65	<input type="text"/>	⁸

35-44	<input type="text"/>	⁴
-------	----------------------	--------------

45-54	<input type="text"/>	⁵
-------	----------------------	--------------

Q1. Where have you just come from?

Home	<input type="text"/>	¹	Shopping	<input type="text"/>	⁴
Recreation/ Leisure	<input type="text"/>	²	Visiting friends/ relatives	<input type="text"/>	⁵
Education	<input type="text"/>	³	Work	<input type="text"/>	⁶

Q1b. What is the postcode of this location? (If not known get a place / street name)

<input type="text"/>	<input type="text"/>	<input type="text"/>	<input type="text"/>	<input type="text"/>	<input type="text"/>	<input type="text"/>	<input type="text"/>
----------------------	----------------------	----------------------	----------------------	----------------------	----------------------	----------------------	----------------------

Q2. Where are you going next?

Going Home	<input type="text"/>	¹	Shopping	<input type="text"/>	⁴
Recreation/ Leisure	<input type="text"/>	²	Visiting friends/ relatives	<input type="text"/>	⁵
Education	<input type="text"/>	³	Work	<input type="text"/>	⁶

Q2b. What is the postcode of this location? (If not known get a place / street name)

<input type="text"/>	<input type="text"/>	<input type="text"/>	<input type="text"/>	<input type="text"/>	<input type="text"/>	<input type="text"/>	<input type="text"/>
----------------------	----------------------	----------------------	----------------------	----------------------	----------------------	----------------------	----------------------

Q3. Is your journey one way?

Yes ¹ No ²

THANK THE PERSON FOR THEIR TIME – END OF QUESTIONNAIRE

NB: Record the direction taken by the interviewee on separate count sheet

INTERVIEW DATA VALIDATION CHECKS

Range Checks

Data

1. Serial Number
2. Date
3. Time
4. Type
5. Gender
6. Disabled
7. Age
8. Come from
9. Origin Postcode
10. Going to
11. Destination Postcode
12. One way

Check Undertaken

All data should be numeric only, in range 001 – 009

All records should have the correct date for the site number as shown in Appendix 1, Tables 1 - 3
Entered in Valid Format HH:MM

1 to 3 only

Enter 1 or 2 only

Enter 1 or 2 only

Enter 1 to 8 only

Enter 1 to 6 only

All postcodes should be valid (Full or Partial)

Enter 1 to 6 only

All postcodes should be valid (Full or Partial)

Enter 1 or 2 only

COUNT ON US

ABERDEEN WPR
PEDESTRIAN SURVEY

AUGUST 2005
29933

SITE: 1 DAY: Sunday
LOCATION: Junction of C34K Causeyport Road and U58K Checkbar Road DATE: 28/08/05

TIME SEEN HH:MM	CLASS						TOTAL	DIRECTION	COMMENTS
	CHILD	ADULT	ELDERLY	DISABLED	CYCLIST	HORSE RIDER			
11:37	1	1					2	4	
11:38					1		1	2	
12:23		1					1	4	
12:35		1					1	6	
14:08					1		1	2	
14:32		1					1	1	
15:12					1		1	3	
15:53	1	2					3	3	
16:42	1	2					3	2	
TOTAL	3	8	0	0	3	0	14		
							No. OF GROUPS	3	

DIRECTION	MOVEMENT NUMBER	CHILD	ADULT	ELDERLY	DISABLED	CYCLIST	HORSE RIDER	TOTAL
North to East	1	0	1	0	0	0	0	1
North to South	2	1	2	0	0	2	0	5
South to North	3	1	2	0	0	1	0	4
South to East	4	1	2	0	0	0	0	3
East to South	5	0	0	0	0	0	0	0
East to North	6	0	1	0	0	0	0	1
TOTAL		3	8	0	0	3	0	14

COUNT ON US

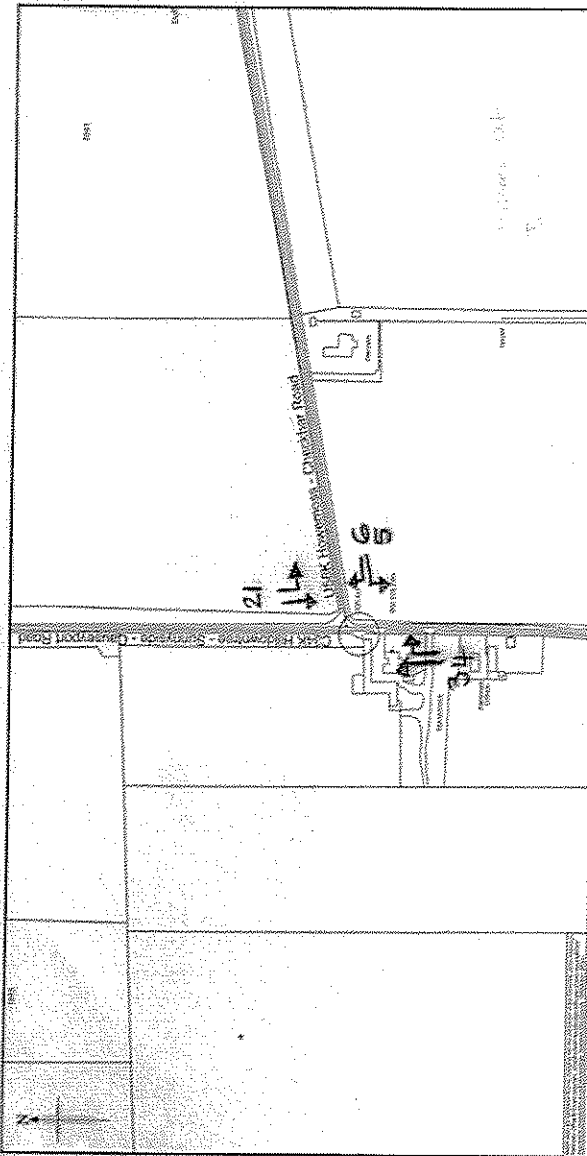
ABERDEEN WPR
PEDESTRIAN SURVEY

AUGUST 2005
29933

SITE: 1 DAY: Monday
LOCATION: Junction of C34K Causeyport Road and U58K Checkbar Road DATE: 29/08/05

TIME SEEN HH:MM	CLASS						TOTAL	DIRECTION	COMMENTS
	CHILD	ADULT	ELDERLY	DISABLED	CYCLIST	HORSE RIDER			
07:26					1		1	2	
10:32					1		1	3	
10:55		1					1	2	
10:56		1					1	3	
11:13					1		1	1	
11:39		1					1	4	
12:50		1					1	3	
12:57		1					1	2	
13:11					1		1	5	
13:37					1		1	2	
16:41					1		1	3	
17:17					1		1	2	
17:25					1		1	3	
17:32					1		1	3	
17:48					2		2	4	
17:58					2		2	5	
18:05					1		1	4	
18:24					1		1	6	
18:34		1					1	3	
18:34					1		1	3	
18:48		1					1	2	
TOTAL	0	7	0	0	16	0	23		
								No. OF GROUPS	
								2	

DIRECTION	MOVEMENT NUMBER	CHILD	ADULT	ELDERLY	DISABLED	CYCLIST	HORSE RIDER	TOTAL
North to East	1	0	0	0	0	1	0	1
North to South	2	0	3	0	0	3	0	6
South to North	3	0	3	0	0	5	0	8
South to East	4	0	1	0	0	3	0	4
East to South	5	0	0	0	0	3	0	3
East to North	6	0	0	0	0	1	0	1
TOTAL		0	7	0	0	16	0	23



JACOBS BABTIE
 Professional Survey Locations
 Summer 2008 Count
 Location 1
 10033PS17SUM0501

6	1	2	3	4	5	6	7	8	9	10	11	12	13	14	15	16	17	18	19	20	21	22	23	24	25	26	27	28	29	30	31	32	33	34	35	36	37	38	39	40	41	42	43	44	45	46	47	48	49	50	51	52	53	54	55	56	57	58	59	60	61	62	63	64	65	66	67	68	69	70	71	72	73	74	75	76	77	78	79	80	81	82	83	84	85	86	87	88	89	90	91	92	93	94	95	96	97	98	99	100	101	102	103	104	105	106	107	108	109	110	111	112	113	114	115	116	117	118	119	120	121	122	123	124	125	126	127	128	129	130	131	132	133	134	135	136	137	138	139	140	141	142	143	144	145	146	147	148	149	150	151	152	153	154	155	156	157	158	159	160	161	162	163	164	165	166	167	168	169	170	171	172	173	174	175	176	177	178	179	180	181	182	183	184	185	186	187	188	189	190	191	192	193	194	195	196	197	198	199	200
---	---	---	---	---	---	---	---	---	---	----	----	----	----	----	----	----	----	----	----	----	----	----	----	----	----	----	----	----	----	----	----	----	----	----	----	----	----	----	----	----	----	----	----	----	----	----	----	----	----	----	----	----	----	----	----	----	----	----	----	----	----	----	----	----	----	----	----	----	----	----	----	----	----	----	----	----	----	----	----	----	----	----	----	----	----	----	----	----	----	----	----	----	----	----	----	----	----	----	----	-----	-----	-----	-----	-----	-----	-----	-----	-----	-----	-----	-----	-----	-----	-----	-----	-----	-----	-----	-----	-----	-----	-----	-----	-----	-----	-----	-----	-----	-----	-----	-----	-----	-----	-----	-----	-----	-----	-----	-----	-----	-----	-----	-----	-----	-----	-----	-----	-----	-----	-----	-----	-----	-----	-----	-----	-----	-----	-----	-----	-----	-----	-----	-----	-----	-----	-----	-----	-----	-----	-----	-----	-----	-----	-----	-----	-----	-----	-----	-----	-----	-----	-----	-----	-----	-----	-----	-----	-----	-----	-----	-----	-----	-----	-----	-----	-----	-----	-----	-----	-----

Western Wisconsin Professional People
 10033PS17SUM0501

COUNT ON US

ABERDEEN WPR
PEDESTRIAN SURVEY

AUGUST 2005
29933

SITE: 2 DAY: Friday
LOCATION: A90, at bus stops south of junction and Tanglewood Cottage DATE: 02/09/05

TIME SEEN HH:MM	CLASS						TOTAL	DIRECTION	COMMENTS
	CHILD	ADULT	ELDERLY	DISABLED	CYCLIST	HORSE RIDER			
13:10			1				1	3	
14:51			1				1	12	
15:02			1				1	3	
16:00		1					1	3	
16:55		1					1	4	
17:10		1					1	4	
TOTAL	0	3	3	0	0	0	6		
									No. OF GROUPS 0

DIRECTION	MOVEMENT NUMBER	CHILD	ADULT	ELDERLY	DISABLED	CYCLIST	HORSE RIDER	TOTAL
North to West	1	0	0	0	0	0	0	0
North to South	2	0	0	0	0	0	0	0
North to East	3	0	1	2	0	0	0	3
East to North	4	0	2	0	0	0	0	2
East to West	5	0	0	0	0	0	0	0
East to South	6	0	0	0	0	0	0	0
South to East	7	0	0	0	0	0	0	0
South to North	8	0	0	0	0	0	0	0
South to West	9	0	0	0	0	0	0	0
West to South	10	0	0	0	0	0	0	0
West to East	11	0	0	0	0	0	0	0
West to North	12	0	0	1	0	0	0	1
TOTAL		0	3	3	0	0	0	6

COUNT ON US

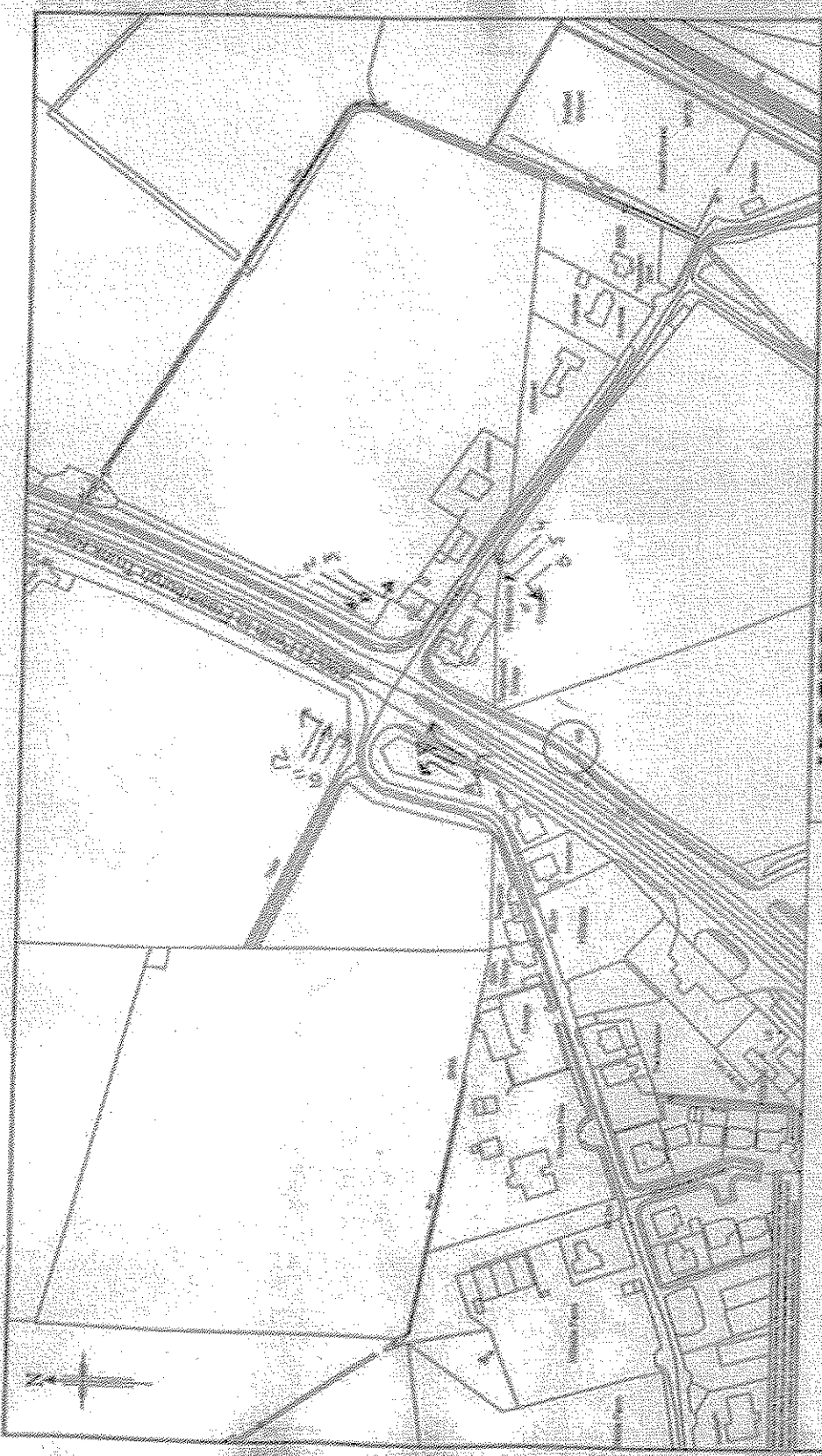
ABERDEEN WPR
PEDESTRIAN SURVEY

AUGUST 2005
29933

SITE: 2 DAY: Saturday
LOCATION: A90, at bus stops south of junction and Tanglewood Cottage DATE: 03/09/05

TIME SEEN HH:MM	CLASS						TOTAL	DIRECTION	COMMENTS
	CHILD	ADULT	ELDERLY	DISABLED	CYCLIST	HORSE RIDER			
07:35					1		1	8	
09:40		1					1	12	
12:24		1					1	6	
13:16					1		1	6	
15:30		1					1	7	
16:25		1			1		2	8	
TOTAL	0	4	0	0	3	0	7		
					No. OF GROUPS		1		

DIRECTION	MOVEMENT NUMBER	CHILD	ADULT	ELDERLY	DISABLED	CYCLIST	HORSE RIDER	TOTAL
North to West	1	0	0	0	0	0	0	0
North to South	2	0	0	0	0	0	0	0
North to East	3	0	0	0	0	0	0	0
East to North	4	0	0	0	0	0	0	0
East to West	5	0	0	0	0	0	0	0
East to South	6	0	1	0	0	1	0	2
South to East	7	0	1	0	0	0	0	1
South to North	8	0	1	0	0	2	0	3
South to West	9	0	0	0	0	0	0	0
West to South	10	0	0	0	0	0	0	0
West to East	11	0	0	0	0	0	0	0
West to North	12	0	1	0	0	0	0	1
TOTAL		0	4	0	0	3	0	7



<p style="text-align: center;">JACOBS BABTIE <small>Professional Surveyors Inc.</small></p> <p style="text-align: center;">Professional Survey Location Summer 2008 Count Location 2</p>	<table border="1" style="width: 100%; border-collapse: collapse;"> <tr> <td colspan="2" style="text-align: center;">PROJ. NO. 1000000000</td> </tr> <tr> <td style="width: 50%;">DATE: 10/20/08</td> <td style="width: 50%;">SCALE: 1" = 100'</td> </tr> <tr> <td colspan="2" style="text-align: center;">TOWN: 1000000000</td> </tr> </table>	PROJ. NO. 1000000000		DATE: 10/20/08	SCALE: 1" = 100'	TOWN: 1000000000	
PROJ. NO. 1000000000							
DATE: 10/20/08	SCALE: 1" = 100'						
TOWN: 1000000000							

COUNT ON US

ABERDEEN WPR
PEDESTRIAN SURVEY

AUGUST 2005
29933

SITE: 3

DAY: Friday

LOCATION: A90, at bus stops north of junction of C5K Nigg Road
and A90 Trunk Road

DATE: 02/09/05

TIME SEEN HH:MM	CLASS						TOTAL	DIRECTION	COMMENTS
	CHILD	ADULT	ELDERLY	DISABLED	CYCLIST	HORSE RIDER			
07:25		1					1	12	
08:15		1					2	2	
09:38			1			1	1	1	
12:30		2	1				3	3	
12:50					1		1	5	
13:10					1		1	11	
13:15					1		1	2	
14:10					1		1	11	
14:32		1					1	1	
14:40					1		1	2	
15:23		1			1		2	11	
15:42		1					1	6	
15:52					1		1	11	
15:55			1				1	11	
16:34					1		1	5	
16:42					1		1	5	
17:11					1		1	11	
17:31					1		1	5	
TOTAL	0	7	3	0	12	0	22		
					No. OF GROUPS		3		

DIRECTION	MOVEMENT NUMBER	CHILD	ADULT	ELDERLY	DISABLED	CYCLIST	HORSE RIDER	TOTAL
North to West	1	0	1	1	0	0	0	2
North to South	2	0	1	0	0	3	0	4
North to East	3	0	2	1	0	0	0	3
East to North	4	0	0	0	0	0	0	0
East to West	5	0	0	0	0	4	0	4
East to South	6	0	1	0	0	0	0	1
South to East	7	0	0	0	0	0	0	0
South to North	8	0	0	0	0	0	0	0
South to West	9	0	0	0	0	0	0	0
West to South	10	0	0	0	0	0	0	0
West to East	11	0	1	1	0	5	0	7
West to North	12	0	1	0	0	0	0	1
TOTAL		0	7	3	0	12	0	22

COUNT ON US

ABERDEEN WPR
PEDESTRIAN SURVEY

AUGUST 2005
29933

SITE: 3

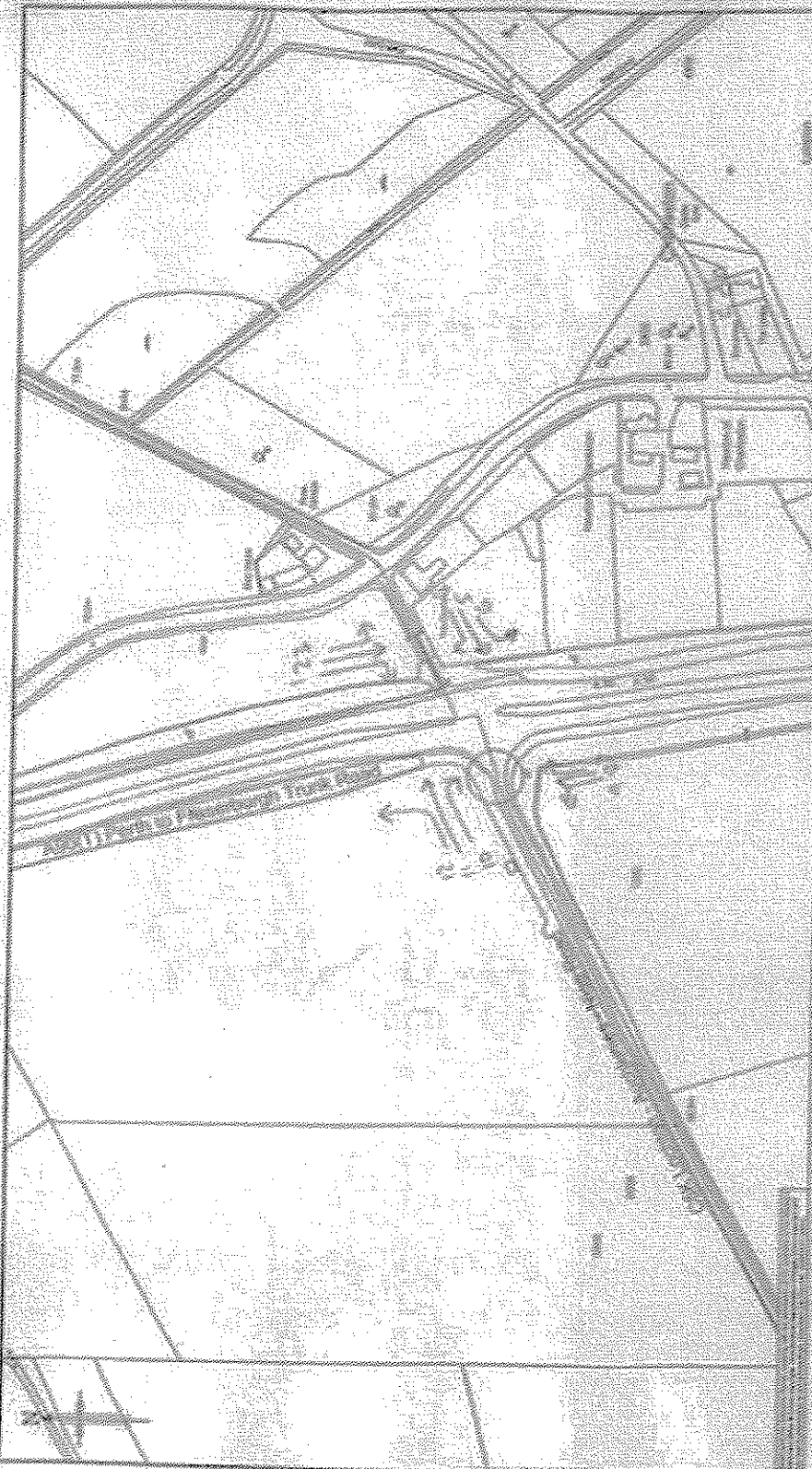
DAY: Saturday

LOCATION: A90, at bus stops north of junction of C5K Nigg Road
and A90 Trunk Road

DATE: 03/09/05

TIME SEEN HH:MM	CLASS						TOTAL	DIRECTION	COMMENTS
	CHILD	ADULT	ELDERLY	DISABLED	CYCLIST	HORSE RIDER			
08:25		1					1	11	
09:11		1					1	7	
10:36			1				1	6	
11:53					1		1	11	
12:15		1					1	11	
12:24		1					1	5	
14:10			1				1	5	
14:20					2		2	5	
14:45					1		1	11	
16:25		1					1	8	
16:41		1					1	11	
16:45					1		1	2	
17:15					1		1	8	
17:46			1				1	3	
17:55					1		1	1	
TOTAL	0	6	3	0	7	0	16		
					No. OF GROUPS		1		


DIRECTION	MOVEMENT NUMBER	CHILD	ADULT	ELDERLY	DISABLED	CYCLIST	HORSE RIDER	TOTAL
North to West	1	0	0	0	0	1	0	1
North to South	2	0	0	0	0	1	0	1
North to East	3	0	0	1	0	0	0	1
East to North	4	0	0	0	0	0	0	0
East to West	5	0	1	1	0	2	0	4
East to South	6	0	0	1	0	0	0	1
South to East	7	0	1	0	0	0	0	1
South to North	8	0	1	0	0	1	0	2
South to West	9	0	0	0	0	0	0	0
West to South	10	0	0	0	0	0	0	0
West to East	11	0	3	0	0	2	0	5
West to North	12	0	0	0	0	0	0	0
TOTAL		0	6	3	0	7	0	16



Production Survey Location
 Summer Point Count
 Location 2

Production	
Injection	
Water	
Gas	
Other	

JACOBS BABTIE



COUNT ON US

ABERDEEN WPR
PEDESTRIAN SURVEY

AUGUST 2005
29933

SITE: 4

DAY: Sunday

LOCATION: Junction of C5K South of Scatterburn

DATE: 28/08/05

TIME SEEN HH:MM	CLASS						TOTAL	DIRECTION	COMMENTS
	CHILD	ADULT	ELDERLY	DISABLED	CYCLIST	HORSE RIDER			
11:48		1					1	5	
11:50		1					1	3	
12:43		1					1	2	
14:23		1					1	3	
14:36	1	1					2	5	
14:41		1					1	4	
14:45		1					1	2	
15:13					1		1	3	
15:16					1		1	3	
15:16					1		1	2	
15:45					1		1	5	
15:51					1		1	2	
17:14					1		1	2	
17:41					1		1	2	
18:59		1					1	6	
19:00		1					1	5	
TOTAL	1	9	0	0	7	0	17		
									No. OF GROUPS
									1

DIRECTION	MOVEMENT NUMBER	CHILD	ADULT	ELDERLY	DISABLED	CYCLIST	HORSE RIDER	TOTAL
North to West	1	0	0	0	0	0	0	0
North to South	2	0	2	0	0	4	0	6
South to North	3	0	2	0	0	2	0	4
South to West	4	0	1	0	0	0	0	1
West to South	5	1	3	0	0	1	0	5
West to North	6	0	1	0	0	0	0	1
TOTAL		1	9	0	0	7	0	17

COUNT ON US

ABERDEEN WPR
PEDESTRIAN SURVEY

AUGUST 2005
29933

SITE: 4

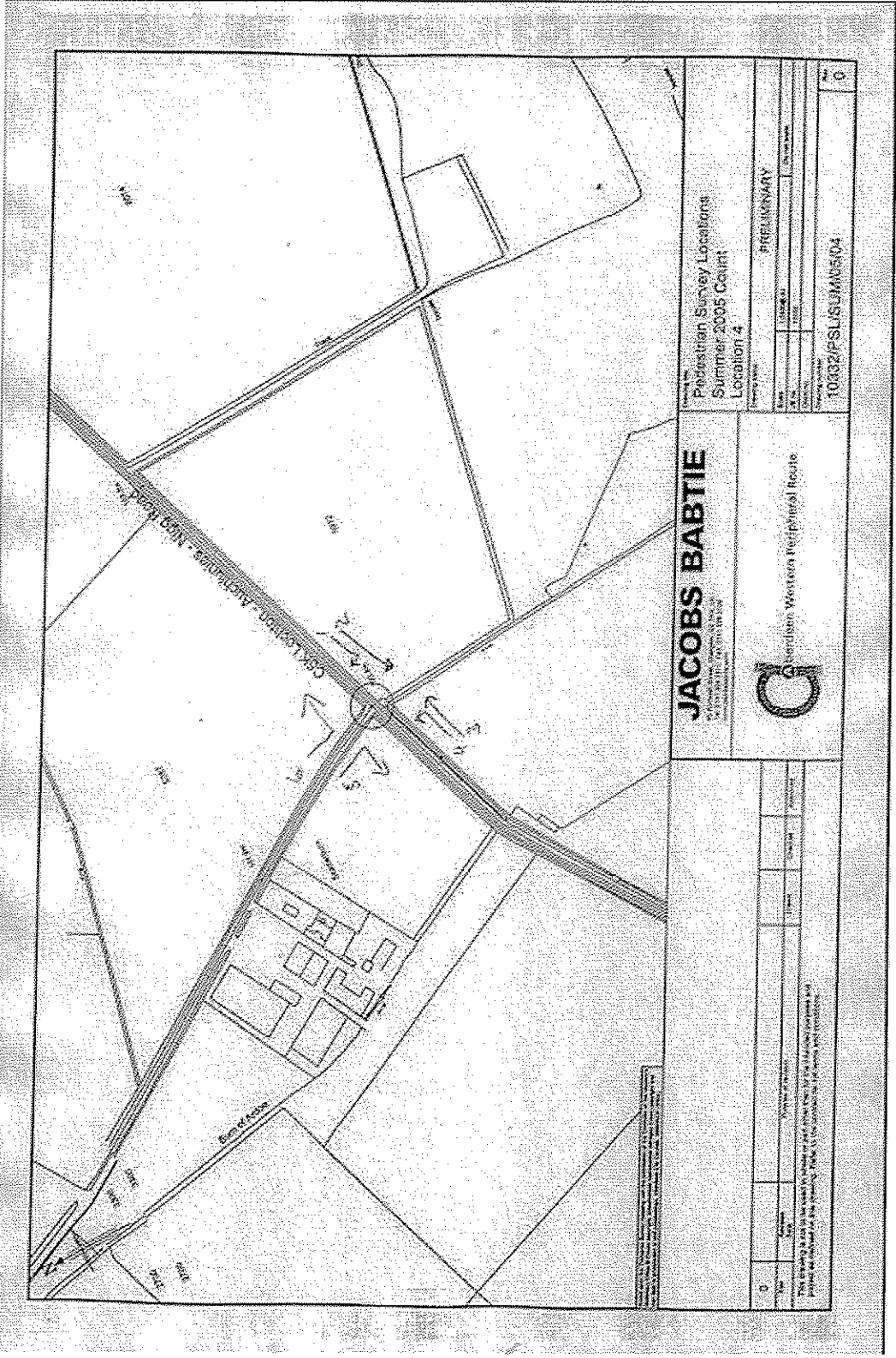
DAY: Monday

LOCATION: Junction of C5K South of Scatterburn

DATE: 29/08/05

TIME SEEN HH:MM	CLASS						TOTAL	DIRECTION	COMMENTS
	CHILD	ADULT	ELDERLY	DISABLED	CYCLIST	HORSE RIDER			
10:30		1					1	2	
10:51		2					2	2	
11:09					1		1	3	
11:48					1		1	2	
12:19		1					1	6	
12:35		1					1	1	
12:36		1					1	2	
12:45					1		1	3	
12:48		1					1	2	
13:02		1					1	2	
13:24					1		1	6	
16:38					1		1	2	
16:46					1		1	2	
17:43					2		2	2	
17:48					1		1	2	
18:26		1					1	1	
18:51					1		1	3	
TOTAL	0	9	0	0	10	0	19		
					No. OF GROUPS		2		


DIRECTION	MOVEMENT NUMBER	CHILD	ADULT	ELDERLY	DISABLED	CYCLIST	HORSE RIDER	TOTAL
North to West	1	0	2	0	0	0	0	2
North to South	2	0	6	0	0	6	0	12
South to North	3	0	0	0	0	3	0	3
South to West	4	0	0	0	0	0	0	0
West to South	5	0	0	0	0	0	0	0
West to North	6	0	1	0	0	1	0	2
TOTAL		0	9	0	0	10	0	19



Pedestrian Survey Locations
 Summer 2005 Count
 Location 4

Project No.	10032/PSUSUM05/04
Scale	1" = 100'
Date	05/05/05
Author	JACOBSON
Checked	JACOBSON
Drawn	JACOBSON
Project Name	PRELIMINARY
Sheet No.	10

JACOBS BABTIE
 CONSULTING ENGINEERS INC.



NO.	DATE	DESCRIPTION	BY	CHKD.

The Engineer warrants that the work is in accordance with the contract documents and that the work is in accordance with the contract documents. The Engineer shall be held responsible for the accuracy of the information provided and the results of the work.

COUNT ON US

ABERDEEN WPR
PEDESTRIAN SURVEY

AUGUST 2005
29933

SITE: 5 DAY: Friday
LOCATION: Junction on A90 Trunk Road adjacent to Bothiebrig DATE: 02/09/05

TIME SEEN HH:MM	CLASS							DIRECTION	COMMENTS
	CHILD	ADULT	ELDERLY	DISABLED	CYCLIST	HORSE RIDER	TOTAL		
10:35					1		1	1	The old road runs parallel to the A90. Cyclists and walkers use this as it is quiet
11:28		1					1	1	
12:32		1					1	1	
TOTAL	0	2	0	0	1	0	3		
					No. OF GROUPS			0	

DIRECTION	MOVEMENT NUMBER	CHILD	ADULT	ELDERLY	DISABLED	CYCLIST	HORSE RIDER	TOTAL
North to West	1	0	2	0	0	1	0	3
North to South	2	0	0	0	0	0	0	0
North to East	3	0	0	0	0	0	0	0
East to North	4	0	0	0	0	0	0	0
East to West	5	0	0	0	0	0	0	0
East to South	6	0	0	0	0	0	0	0
South to East	7	0	0	0	0	0	0	0
South to North	8	0	0	0	0	0	0	0
South to West	9	0	0	0	0	0	0	0
West to South	10	0	0	0	0	0	0	0
West to East	11	0	0	0	0	0	0	0
West to North	12	0	0	0	0	0	0	0
TOTAL		0	2	0	0	1	0	3

COUNT ON US

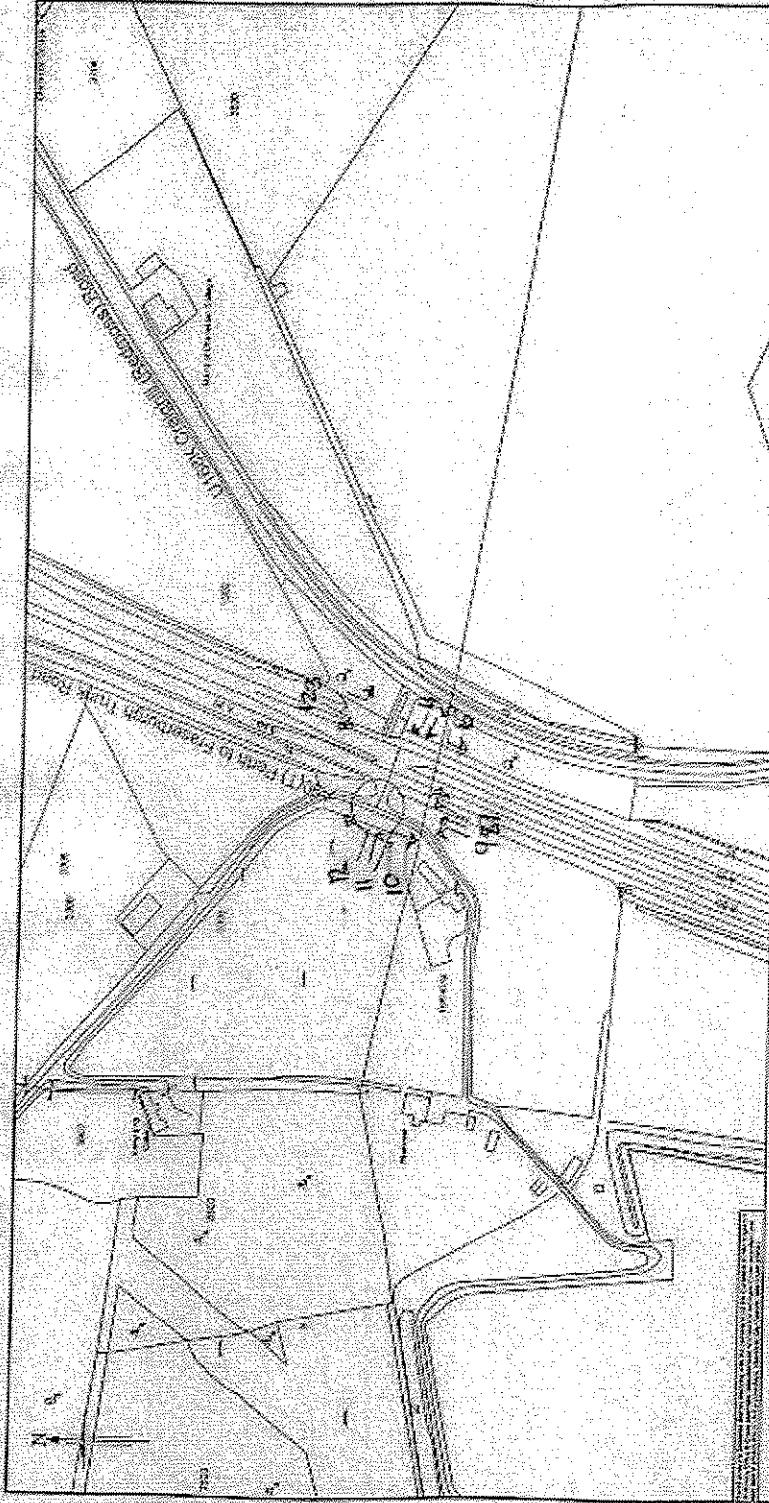
ABERDEEN WPR
PEDESTRIAN SURVEY

AUGUST 2005
29933

SITE: 5 DAY: Saturday
LOCATION: Junction on A90 Trunk Road adjacent to Bothiebrig DATE: 03/09/05

TIME SEEN HH:MM	CLASS							DIRECTION	COMMENTS
	CHILD	ADULT	ELDERLY	DISABLED	CYCLIST	HORSE RIDER	TOTAL		
12:22		1					1	12	
TOTAL	0	1	0	0	0	0	1		
							No. OF GROUPS	0	

DIRECTION	MOVEMENT NUMBER	CHILD	ADULT	ELDERLY	DISABLED	CYCLIST	HORSE RIDER	TOTAL
North to West	1	0	0	0	0	0	0	0
North to South	2	0	0	0	0	0	0	0
North to East	3	0	0	0	0	0	0	0
East to North	4	0	0	0	0	0	0	0
East to West	5	0	0	0	0	0	0	0
East to South	6	0	0	0	0	0	0	0
South to East	7	0	0	0	0	0	0	0
South to North	8	0	0	0	0	0	0	0
South to West	9	0	0	0	0	0	0	0
West to South	10	0	0	0	0	0	0	0
West to East	11	0	0	0	0	0	0	0
West to North	12	0	1	0	0	0	0	1
TOTAL		0	1	0	0	0	0	1



JACOBS BARTIE
 CONSULTANTS
 1400 15th Street, N.W.
 Washington, D.C. 20005-4000
 Telephone: (202) 638-7000
 Fax: (202) 638-7001
 E-mail: info@jacobsbartie.com

**Pedestrian Survey Locations
 Summer 2005 Count
 Location 5**

PRELIMINARY

Date:	11/20/05
Drawn by:	W. Johnson
Scale:	AS SHOWN
Sheet No.:	10302PSLSUM0505
Sheet:	0

11th Street to Transportation Trust Park

11th Street

12th Street

13th Street

14th Street

15th Street

16th Street

17th Street

18th Street

19th Street

20th Street

21st Street

22nd Street

23rd Street

24th Street

25th Street

26th Street

27th Street

28th Street

29th Street

30th Street

31st Street

32nd Street

33rd Street

34th Street

35th Street

36th Street

37th Street

38th Street

39th Street

40th Street

41st Street

42nd Street

43rd Street

44th Street

45th Street

46th Street

47th Street

48th Street

49th Street

50th Street

COUNT ON US

ABERDEEN WPR
PEDESTRIAN SURVEY

AUGUST 2005
29933

SITE: 6

DAY: Friday

LOCATION: Pedestrian Crossing on A956 Wellington Road opposite
access to U168K Old Stonehaven Road

DATE: 02/09/05

TIME SEEN HH:MM	CLASS							DIRECTION	COMMENTS	
	CHILD	ADULT	ELDERLY	DISABLED	CYCLIST	HORSE RIDER	TOTAL			
07:06					1		1	3		
07:25					1		1	2		
10:41					1		1	8		
12:35		1					1	8		
13:16					1		1	10		
14:36					1		1	10		
15:21					1		1	6		
15:47		1					1	10		
16:00					1		1	8		
16:47					1		1	2		
18:10					1		1	2		
TOTAL	0	2	0	0	9	0	11			
	No. OF GROUPS							0		

DIRECTION	MOVEMENT NUMBER	CHILD	ADULT	ELDERLY	DISABLED	CYCLIST	HORSE RIDER	TOTAL
North to West	1	0	0	0	0	0	0	0
North to South	2	0	0	0	0	3	0	3
North to East	3	0	0	0	0	1	0	1
East to North	4	0	0	0	0	0	0	0
East to West	5	0	0	0	0	0	0	0
East to South	6	0	0	0	0	1	0	1
South to East	7	0	0	0	0	0	0	0
South to North	8	0	1	0	0	2	0	3
South to West	9	0	0	0	0	0	0	0
West to South	10	0	1	0	0	2	0	3
West to East	11	0	0	0	0	0	0	0
West to North	12	0	0	0	0	0	0	0
TOTAL		0	2	0	0	9	0	11

COUNT ON US

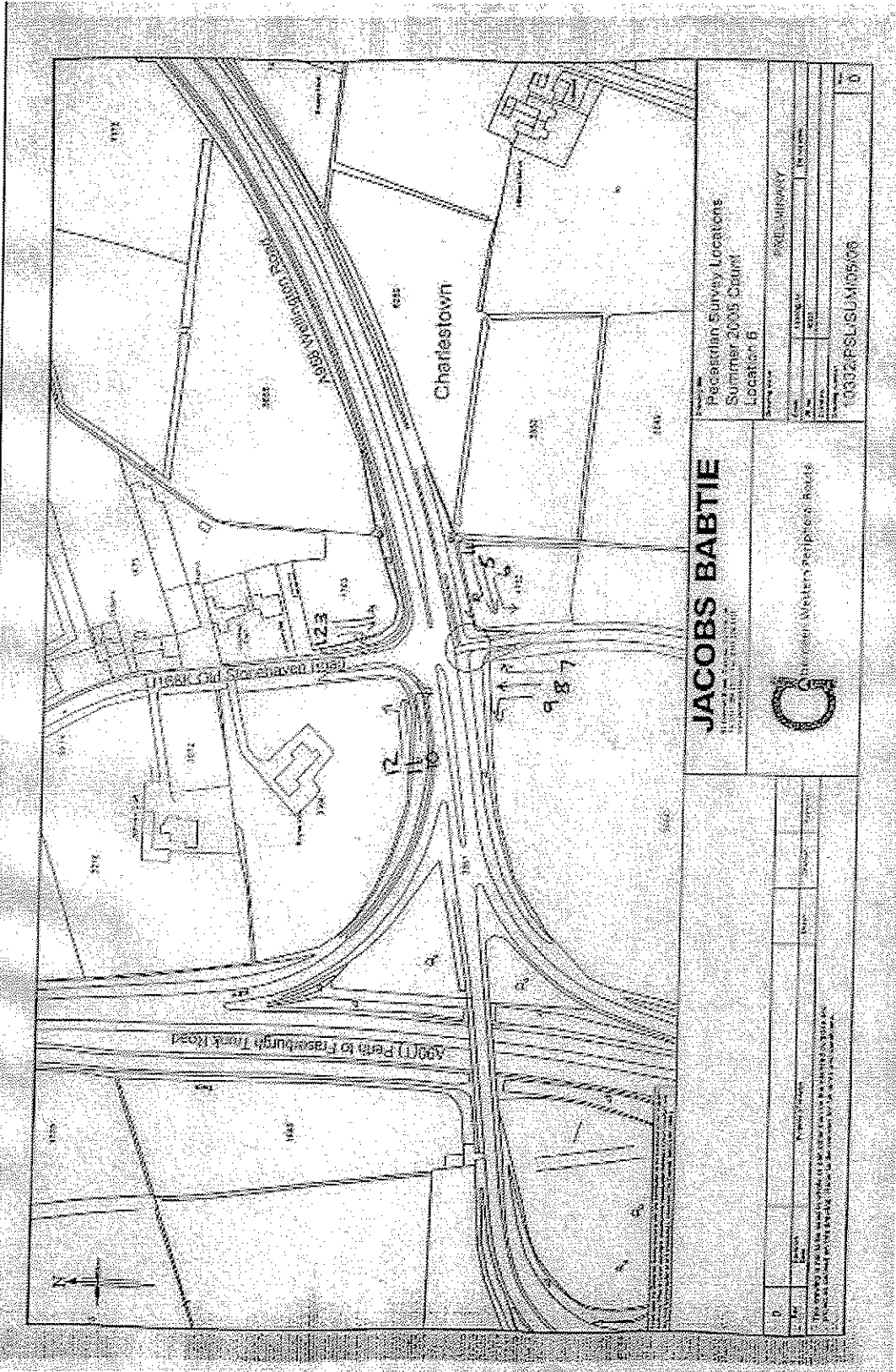
ABERDEEN WPR
PEDESTRIAN SURVEY

AUGUST 2005
29933

SITE: 6 DAY: Saturday
LOCATION: Pedestrian Crossing on A956 Wellington Road opposite access to U168K Old Stonehaven Road DATE: 03/09/05

TIME SEEN HH:MM	CLASS						TOTAL	DIRECTION	COMMENTS
	CHILD	ADULT	ELDERLY	DISABLED	CYCLIST	HORSE RIDER			
08:34					1		1	6	
09:46		1					1	4	
09:47					2		2	5	
12:18		1					1	2	
12:24					1		1	2	
13:35		1					1	2	
15:19					1		1	2	
15:29		2					2	8	
15:48		1					1	4	
16:17					1		1	2	
16:43					1		1	10	
17:10					1		1	9	
TOTAL	0	6	0	0	8	0	14		
					No. OF GROUPS		2		

DIRECTION	MOVEMENT NUMBER	CHILD	ADULT	ELDERLY	DISABLED	CYCLIST	HORSE RIDER	TOTAL
North to West	1	0	0	0	0	0	0	0
North to South	2	0	2	0	0	3	0	5
North to East	3	0	0	0	0	0	0	0
East to North	4	0	2	0	0	0	0	2
East to West	5	0	0	0	0	2	0	2
East to South	6	0	0	0	0	1	0	1
South to East	7	0	0	0	0	0	0	0
South to North	8	0	2	0	0	0	0	2
South to West	9	0	0	0	0	1	0	1
West to South	10	0	0	0	0	1	0	1
West to East	11	0	0	0	0	0	0	0
West to North	12	0	0	0	0	0	0	0
TOTAL		0	6	0	0	8	0	14



JACOBS BABTIE

Recreation Survey Locations
 Summer 2005 Drain
 Location 6



Project Name: PERTH SURVEY

Client: PERTH

Scale: 1:1000

Date: 10/03/05

10032P/SU/SUM/05/08

D

This drawing is a preliminary drawing and is not to be used for construction purposes. It is subject to change without notice. The client is responsible for the accuracy of the data provided.

COUNT ON US

ABERDEEN WPR
PEDESTRIAN SURVEY

AUGUST 2005
29933

SITE: 7 DAY: Friday
LOCATION: Junction of B9077 South Deeside Road and B979 at Maryculter Bridge DATE: 09/09/05

TIME SEEN HH:MM	CLASS						TOTAL	DIRECTION	COMMENTS
	CHILD	ADULT	ELDERLY	DISABLED	CYCLIST	HORSE RIDER			
07:01					1		1	5	
07:24					1		1	5	
07:30		2					2	5	Didnt speak english
07:56					1		1	6	
07:45		1					1	1	
07:45		1					1	1	
08:00					1		1	4	
08:01		1					1	4	
08:05		1					1	4	
08:10					2		2	4	In a Rush
09:30		1					1	4	In a Rush
09:35					1		1	4	Not Willing
09:40		1					1	4	In a Rush
09:42		1					1	4	
10:10					1		1	5	Not Willing
10:45		1					1	6	
11:11					1		1	2	
11:26					1		1	5	Declined
11:50					1		1	3	Declined
14:01					1		1	4	
14:30					1		1	5	
15:18					1		1	3	
15:35					1		1	3	
15:56					2		2	4	
15:57					1		1	4	
16:15					1		1	1	
16:25					1		1	2	In a Rush
16:35					1		1	2	In a Rush
16:37					1		1	2	Racing
16:38					1		1	5	Racing
16:39					1		1	4	Racing
17:13					2		2	5	In a Rush
17:25		1					1	5	No Time
17:30					1		1	6	Said it is a Death Trap
18:01		1					1	4	
18:05					1		1	3	In a Rush
18:19					1		1	1	
18:21					1		1	6	
18:26		2					2	6	
18:49					1		1	6	
TOTAL	0	14	0	0	31	0	45		
									No. OF GROUPS: 5

DIRECTION	MOVEMENT NUMBER	CHILD	ADULT	ELDERLY	DISABLED	CYCLIST	HORSE RIDER	TOTAL
North to West	1	0	2	0	0	2	0	4
North to South	2	0	0	0	0	4	0	4
South to North	3	0	0	0	0	4	0	4
South to West	4	0	6	0	0	9	0	15
West to South	5	0	3	0	0	8	0	11
West to North	6	0	3	0	0	4	0	7
TOTAL		0	14	0	0	31	0	45

COUNT ON US

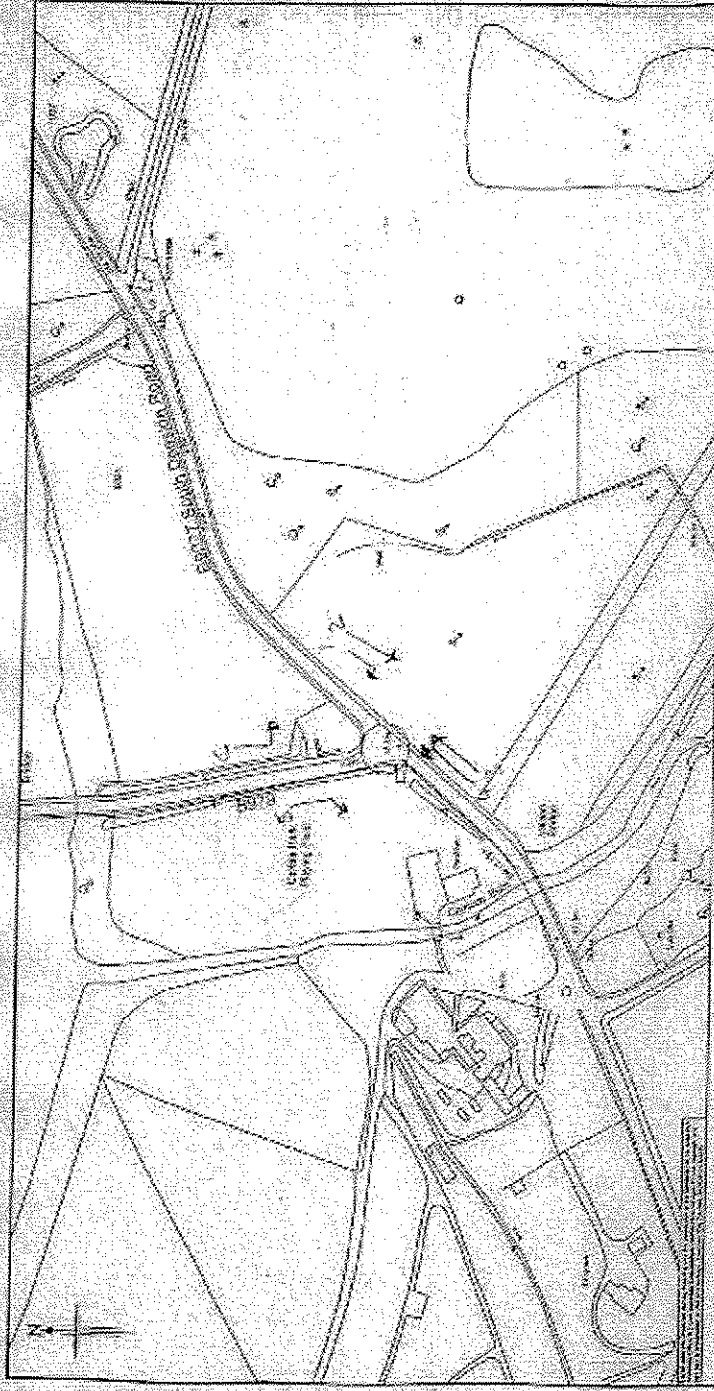
ABERDEEN WPR
PEDESTRIAN SURVEY

AUGUST 2005
29933

SITE: 7 DAY: Saturday
LOCATION: Junction of B9077 South Deeside Road and B979 at Maryculter Bridge DATE: 10/09/05

TIME SEEN HH:MM	CLASS						TOTAL	DIRECTION	COMMENTS
	CHILD	ADULT	ELDERLY	DISABLED	CYCLIST	HORSE RIDER			
07:50					1		1	2	
07:50					1		1	2	
08:26			1				1	4	
08:30					1		1	4	Declined
09:05		1					1	6	
09:20					1		1	2	
09:25					1		1	5	
09:28					1		1	5	
09:30					1		1	5	
09:32					1		1	5	
09:45					4		4	3	
10:05					1		1	6	
10:35					2		2	2	
10:55		1					1	5	
12:00					1		1	4	
12:40		1					1	5	
13:00		1					1	4	
13:05	1						1	1	
13:06					1		1	2	
13:25	4						4	5	
13:35		1					1	4	Declined
13:37		1					1	1	
13:40					1		1	3	
13:55		1					1	5	
13:55		1					1	5	
13:58					1		1	5	
14:12			1				1	4	
14:30					1		1	3	
14:43	1						1	5	
14:43		1					1	5	
14:55					1		1	4	
14:59					1		1	2	Declined
15:13					1		1	5	
15:35	1						1	4	
15:40		1					1	5	
16:00		1					1	5	
16:05		1					1	5	
16:25		1					1	5	
16:52		1					1	4	
16:56					1		1	4	Declined
17:10		2					2	6	Declined
18:00					1		1	2	
18:05					1		1	3	
18:15					1		1	3	
18:28					1		1	6	
18:35					1		1	6	
TOTAL	7	16	2	0	29	0	54		
					No. OF GROUPS		4		

DIRECTION	MOVEMENT NUMBER	CHILD	ADULT	ELDERLY	DISABLED	CYCLIST	HORSE RIDER	TOTAL
North to West	1	1	1	0	0	0	0	2
North to South	2	0	0	0	0	8	0	8
South to North	3	0	0	0	0	8	0	8
South to West	4	1	3	2	0	4	0	10
West to South	5	5	9	0	0	6	0	20
West to North	6	0	3	0	0	3	0	6
TOTAL		7	16	2	0	29	0	54



Project No. 10022100
 Preliminary Survey Locations
 Summer 2009 Count
 Location 1

DATE	10/20/09	PREPARED BY	...
SCALE	AS SHOWN	CHECKED BY	...
PROJECT	...	DATE	...
10022100_SUMMARY		...	

JACOBS BABTIE

CONSULTING ENGINEERS
 1000 WESTERN AVENUE, SUITE 100
 DENVER, COLORADO 80202
 TEL: 303.733.1000
 FAX: 303.733.1001
 WWW.JACOBSBABTIE.COM

Jacobs Babtie Consulting Engineers
 1000 Western Avenue, Suite 100
 Denver, Colorado 80202
 Tel: 303.733.1000
 Fax: 303.733.1001
 www.jacobsbabtie.com

NO.	DATE	DESCRIPTION	BY	CHKD.
1	10/20/09
2
3
4
5
6
7
8
9
10

COUNT ON US

ABERDEEN WPR
PEDESTRIAN SURVEY

AUGUST 2005
29933

SITE: 8 DAY: Monday
LOCATION: Deeside Railway Line at point where it crosses access to Murtle Estate DATE: 29/08/05

TIME SEEN HH:MM	CLASS						TOTAL	DIRECTION	COMMENTS
	CHILD	ADULT	ELDERLY	DISABLED	CYCLIST	HORSE RIDER			
07:00		1					1	1	
07:26		1					1	2	Jogger - did not stop
07:30		1					1	2	
07:35					1		1	1	Jogger - did not stop
07:57		1					1	2	
08:06		1					1	2	
08:10		1					1	1	
08:11					1		1	1	
08:15					1		1	1	
08:16					1		1	1	Did not want to stop
08:19			1				1	1	Did not want to complete
08:30		1					1	1	Jogger - did not stop
08:30	1						1	1	
08:33		1					1	1	
08:35					1		1	1	
08:36		2					2	1	Jogger - did not stop
08:39		1					1	2	
08:41					1		1	1	
08:51					1		1	2	
08:52					1		1	1	
08:52					1		1	1	
08:53					1		1	2	
08:55					1		1	1	
08:59		1					1	1	
09:10					1		1	1	
09:13		1					1	2	
09:13		1					1	1	
09:30		1					1	2	Jogger - did not stop
09:33					1		1	1	
09:38					1		1	2	
09:38					1		1	2	
09:38		1					1	1	
09:40					1		1	1	
09:40					1		1	2	Was in a hurry
09:43		1					1	1	Interviewed already
09:46		1					1	2	Interviewed already
09:53					1		1	2	Interviewed already
09:58		1					1	1	
10:00					1		1	2	Interviewed already
10:15		1					1	1	
10:18		1					1	1	
10:20		1					1	2	Interviewed already
10:24					1		1	1	
10:25					1		1	1	
10:25					1		1	1	
10:26		1					1	1	
10:27					1		1	2	Interviewed already
10:28					1		1	1	Interviewed already
10:29					1		1	1	Interviewed already
10:31		1					1	1	
10:32		1					1	2	Interviewed already
10:40		1					1	2	Interviewed already
10:45					1		1	1	
10:45		1					1	2	
10:50		1					1	1	Didnt speak English
10:50		1					1	1	Didnt speak English
10:51		1					1	1	
10:52		1					1	1	
10:53					1		1	2	
10:53					1		1	1	
10:54					1		1	1	Busy
10:58					1		1	1	
11:00		1					1	2	Busy
11:00		1					1	2	Busy
11:01		1			1		2	1	
11:03		1					1	2	Busy
11:08						1	1	1	
11:15					1		1	2	
11:18					1		1	1	
11:18					1		1	1	
11:25					1		1	1	
11:25					1		1	1	
11:30		1					1	2	Interviewed already
11:31		1					1	1	Interviewed already
11:33		1					1	1	

COUNT ON US

ABERDEEN WPR
PEDESTRIAN SURVEY

AUGUST 2005
29933

SITE: 8 DAY: Monday
LOCATION: Deeside Railway Line at point where it crosses access to Murtle Estate DATE: 29/08/05

TIME SEEN HH:MM	CLASS						TOTAL	DIRECTION	COMMENTS
	CHILD	ADULT	ELDERLY	DISABLED	CYCLIST	HORSE RIDER			
11:36					1		1	1	
11:38					1		1	2	
11:39					1		1	1	
11:41					1		1	1	
11:45		1					1	2	
11:51		1					1	1	
11:56		1					1	2	
11:58		2					2	2	Refused
12:01		1					1	2	Interviewed already
12:02		1					1	2	Interviewed already
12:04		1					1	2	Interviewed already
12:17						1	1	1	Interviewed already
12:24		1					1	2	
12:25		1					1	1	
12:28					1		1	1	Interviewed already
12:35		1					1	2	Interviewed already
12:35		1					1	2	Interviewed already
12:43					2		2	2	Interviewed already
12:50		1					1	1	
12:52		1					1	2	Interviewed already
12:56		1					1	1	
13:22					1		1	2	
13:25					1		1	1	
13:26					1		1	1	
13:34		1					1	2	
13:50					1		1	1	
14:08					1		1	2	
14:10					1		1	2	
14:12		1					1	2	
14:14		1					1	2	
14:17		1					1	2	
14:18		1					1	2	
14:18					1		1	2	
14:19		1					1	2	
14:19		1					1	2	
17:30		1					1	2	
17:32		1					1	1	
17:32		1					1	1	
17:38		1					1	1	
17:45		1					1	2	
17:48		1					1	2	
14:50		1					1	2	
14:58		1					1	1	
15:00					1		1	2	
15:00					1		1	2	
15:02		1					1	2	Busy
15:03					1		1	1	
15:12					1		1	2	
15:12					1		1	2	Child
15:12					1		1	2	Child
15:12					1		1	1	Child
15:20		1					1	1	Interviewed already
15:20					1		1	2	Child
15:22					1		1	1	Interviewed already
15:25					1		1	2	Didnt Stop
15:30					1		1	2	
15:30					1		1	2	
15:30		1					1	2	
15:30		1					1	2	
15:33					1		1	2	
15:33					1		1	2	
15:34		1					1	2	Interviewed already
15:34	1						1	2	Child
15:34	1						1	2	Child
15:34	1						1	2	Child
15:34	1						1	1	Child
15:37		1					1	1	Interviewed already
15:38					1		1	1	
15:40		1					1	1	Didnt Stop
15:43		1					1	2	
15:43		1					1	1	
15:45		1					1	1	Interviewed already
15:45		1					1	1	Interviewed already
15:45		1					1	1	Interviewed already
15:45		1					1	1	Interviewed already

COUNT ON US

ABERDEEN WPR
PEDESTRIAN SURVEY

AUGUST 2005
29933

SITE: 8 DAY: Monday
LOCATION: Deeside Railway Line at point where it crosses access to Murle Estate DATE: 29/08/05

TIME SEEN HH:MM	CLASS						TOTAL	DIRECTION	COMMENTS
	CHILD	ADULT	ELDERLY	DISABLED	CYCLIST	HORSE RIDER			
15:50		1					1	1	
15:52					1		1	1	
15:55		1					1	2	Interviewed already
15:57					1		1	2	Didnt Stop
15:57		1					1	2	
16:00					1		1	2	
16:00					1		1	2	
16:01		1					1	2	Interviewed already
16:03					1		1	1	
16:03					1		1	1	Interviewed already
16:05					1		1	1	Too Fast
16:08		1					1	1	
16:08					1		1	1	Busy
16:12					1		1	2	
16:17		1					1	1	
16:17		1					1	1	
16:17		1					1	1	Busy
16:17	1						1	1	Child
16:20					1		1	1	Interviewed already
16:20					1		1	1	Interviewed already
16:20					1		1	1	Interviewed already
16:22	1						1	2	
16:25					1		1	1	Interviewed already
16:26					1		1	1	Interviewed already
16:26					1		1	1	Interviewed already
16:28					1		1	1	
16:28					1		1	1	Child
16:30		1					1	1	
16:30					1		1	1	Interviewed already
16:31					1		1	1	Didnt Stop
16:35		1					1	1	
16:35		1					1	1	
16:35	1						1	1	Child
16:37		1					1	2	Busy
16:37	1						1	2	
16:40					1		1	2	
16:41					1		1	1	Interviewed already
16:42		1					1	1	
16:43					1		1	2	
16:45					1		1	1	
16:45		1					1	2	Busy
16:50					1		1	2	
16:52					1		1	2	
16:52					1		1	1	Interviewed already
16:55		1					1	2	
16:55					1		1	2	Interviewed already
16:56					1		1	2	Child
17:00					1		1	2	
17:05					1		1	2	Busy
17:08					1		1	2	Busy
17:10					1		1	2	
17:12					1		1	2	Interviewed already
17:12					1		1	2	Interviewed already
17:13		1					1	2	
17:14		1					1	2	
17:20					1		1	1	Interviewed already
17:21	2						2	1	Interviewed already
17:25					1		1	2	
17:26					1		1	1	
17:26					1		1	1	
17:28					1		1	2	
17:30	3						3	2	
17:30					1		1	2	
17:30					1		1	2	
17:33					1		1	2	Interviewed already
17:38					1		1	2	Interviewed already
17:41					4		4	2	Didn't stop
17:41		1					1	2	Refused
17:44					1		1	2	Didn't stop
17:45					1		1	2	Didn't stop
17:45					1		1	1	Refused
17:50					1		1	2	
17:50		1					1	1	
18:01					1		1	2	
18:02					1		1	1	

COUNT ON US

ABERDEEN WPR
PEDESTRIAN SURVEY

AUGUST 2005
29933

SITE: 8 DAY: Monday
LOCATION: Deeside Railway Line at point where it crosses access to Murtle Estate DATE: 29/08/05

TIME SEEN HH:MM	CLASS							DIRECTION	COMMENTS
	CHILD	ADULT	ELDERLY	DISABLED	CYCLIST	HORSE RIDER	TOTAL		
18:03					1		1	2	
18:05					1		1	1	
18:06					1		1	2	
18:08		1					1	1	
18:18					1		1	2	
18:21		1					1	2	
18:22		1					1	2	
18:25					1		1	2	
18:27					1		1	2	
18:30					1		1	2	
18:38					1		1	2	
18:39					1		1	1	
18:41					1		1	2	
18:44					1		1	1	
18:46					1		1	1	
18:49					4		4	1	Didn't stop
18:55					1		1	2	Refused
18:56					1		1	1	Interviewed already
18:57					1		1	1	Interviewed already
TOTAL	14	103	1	0	137	2	257		
					No. OF GROUPS		8		

DIRECTION	MOVEMENT NUMBER	CHILD	ADULT	ELDERLY	DISABLED	CYCLIST	HORSE RIDER	TOTAL
South to North	1	6	51	1	0	70	1	129
North to South	2	8	52	0	0	67	1	128
TOTAL		14	103	1	0	137	2	257

COUNT ON US

ABERDEEN WPR
PEDESTRIAN SURVEY

AUGUST 2005
29933

SITE: 8 DAY: Saturday
LOCATION: Deeside Railway Line at point where it crosses access to Murtle Estate DATE: 03/09/05

TIME SEEN HH:MM	CLASS						TOTAL	DIRECTION	COMMENTS
	CHILD	ADULT	ELDERLY	DISABLED	CYCLIST	HORSE RIDER			
07:33					1		1	2	
07:40		1					1	2	
07:43		1					1	1	
07:56		1					1	1	
08:08					1		1	2	
08:10					1		1	2	
08:14					1		1	2	
08:18		1					1	2	
08:19					1		1	1	
08:21		1					1	2	
08:35		1					1	1	
08:36		1					1	1	
08:39		1					1	1	
09:05		1					1	1	
09:09		1					1	1	
09:17		1					1	2	
09:25					1		1	2	
09:29		1					1	1	
09:43					1		1	1	
09:45					1		1	2	
09:47					1		1	1	
09:58		1					1	1	
10:05		1					1	2	
10:07		1					1	2	
10:19		1					1	1	
10:23		2					2	1	
10:25		1					1	1	
10:27					2		2	1	
10:32					1		1	2	
10:36		2					2	1	
10:37		1					1	1	
10:40					1		1	2	
10:47					1		1	2	
10:47					1		1	1	
10:50		2					2	2	
10:54		1					1	2	
10:55					2		2	1	
10:56					1		1	2	
10:58		2					2	2	
11:00	1	2					3	1	
11:01					2		2	1	
11:05					2		2	2	
11:06					1		1	1	
11:07						1	1	1	
11:10					1		1	1	
11:20			1				1	2	
11:22					1		1	2	
11:24					1		1	1	
11:28					1		1	1	
11:28					2		2	1	
11:30					2		2	1	
11:35		2					2	1	
11:36					1		1	1	
11:37		2					2	1	
11:39			3				3	2	
11:48					1		1	2	
11:50					2		2	1	
11:53					1		1	2	
11:57					1		1	2	
12:00					1		1	1	
12:09	2	1					3	1	
12:10					1		1	1	
12:14					7		7	2	Did not stop
12:20		1					1	1	
12:21		1					1	2	
12:28	2						2	1	
12:30		1	1				2	1	
12:37					2		2	2	
12:50					1		1	1	
12:56					2		2	2	
12:57		1					1	2	On telephone
13:00					2		2	1	
13:07			2				2	2	
13:13					1		1	2	

COUNT ON US

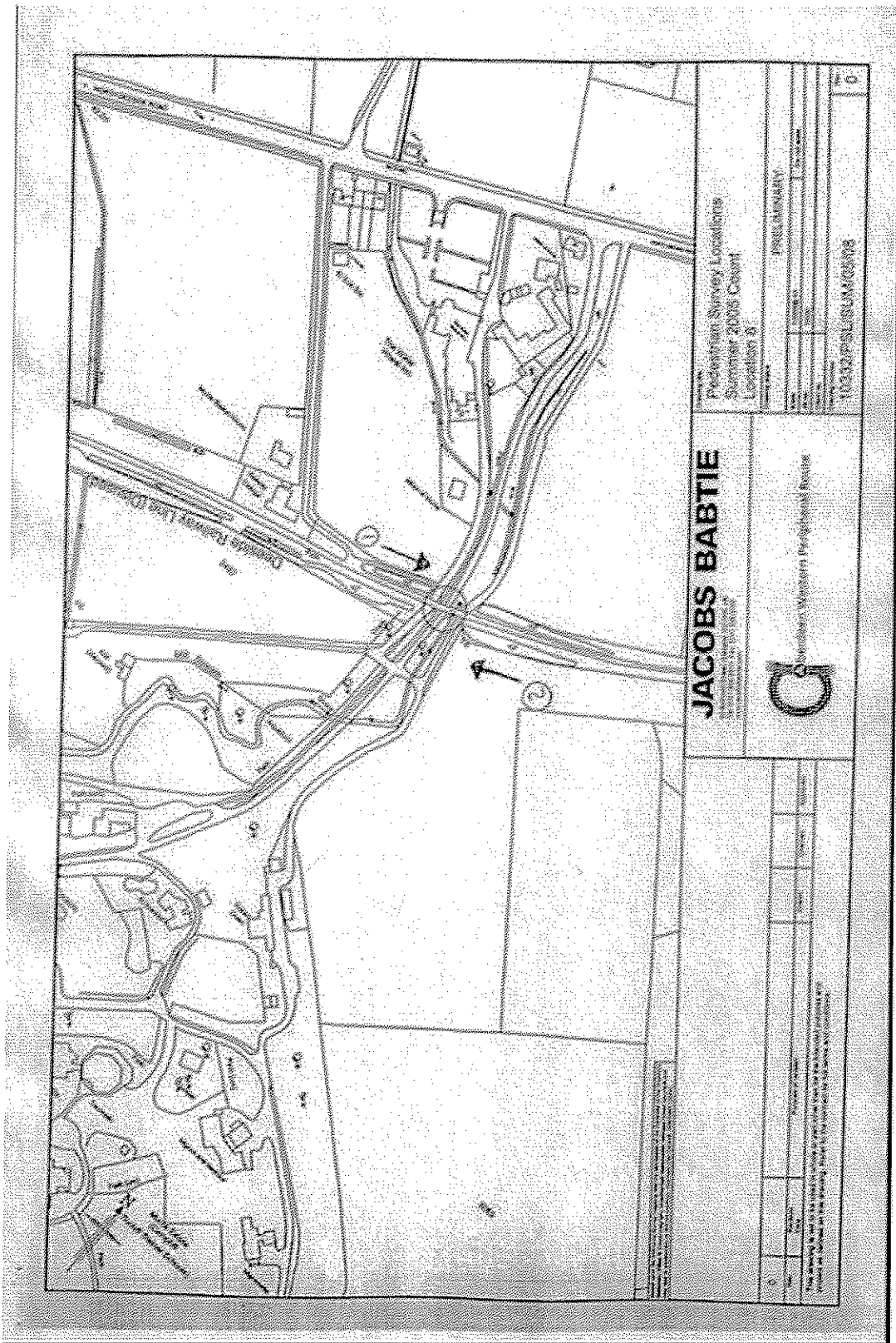
ABERDEEN WPR
PEDESTRIAN SURVEY

AUGUST 2005
29933

SITE: 8 DAY: Saturday
LOCATION: Deeside Railway Line at point where it crosses access to Murtle Estate DATE: 03/09/05

TIME SEEN HH:MM	CLASS						TOTAL	DIRECTION	COMMENTS
	CHILD	ADULT	ELDERLY	DISABLED	CYCLIST	HORSE RIDER			
13:17					2		2	2	
13:25		2					2	2	
13:27	1	1					2	1	
13:30					3		3	1	
13:36		1					1	2	
13:37					1		1	1	
13:41		2					2	1	
13:42		4			2		6	1	
13:47					1		1	2	
13:50		1					1	2	
13:53					2		2	2	
13:56					2		2	2	
13:56		3		1	3		7	2	
13:58					2		2	2	
14:01		3					3	2	
14:07		1					1	2	In a hurry
14:08		2					2	2	
14:12		1					1	2	
14:12		8					8	2	
14:14					4		4	1	
14:15		3					3	2	
14:16					2		2	2	
14:17		2					2	2	
14:18					2		2	2	
14:20					3		3	2	
14:23					7		7	2	
14:27	2	3					5	2	
14:29		2					2	2	
14:33					2		2	2	In a hurry
14:40		5					5	2	Sponsored Walk
14:42					3		3	2	In a hurry
14:44	2	4			2		8	2	Sponsored Walk
14:47		4					4	1	
14:53					5		5	2	
14:55					1		1	2	
14:58	1	1					2	2	
14:59		2					2	1	
15:04					2		2	1	
15:15		2					2	1	
15:17		4					4	2	Sponsored Walk
15:20		1					1	2	Sponsored Walk
15:28		1					1	2	
15:42		1					1	2	
15:43					1		1	2	
15:52	2	1					3	2	
15:55		2					2	1	Sponsored Walk
15:57		3					3	1	
16:02		2					2	2	In a hurry
16:12	1	5					6	1	In a hurry
16:30			1				1	1	
16:50			2				2	1	
17:07		1					1	2	In a hurry
17:10		1					1	2	In a hurry
17:12					1		1	2	
17:16					1		1	2	
17:17					3		3	1	
17:18					1		1	1	
17:33		1					1	2	
18:13		1					1	2	On telephone
18:22		1					1	2	
18:26		2					2	2	
TOTAL	14	122	10	1	112	1	260		
						No. OF GROUPS	64		

DIRECTION	MOVEMENT NUMBER	CHILD	ADULT	ELDERLY	DISABLED	CYCLIST	HORSE RIDER	TOTAL
South to North	1	7	50	4	0	42	1	104
North to South	2	7	72	6	1	70	0	156
TOTAL		14	122	10	1	112	1	260



JACOBS BABTIE

Professional Survey Locations
 Summer 2008 Crown
 Location 8

Project Name	PROSPECTIVITY
Client	
Scale	
Date	
Drawn by	
Checked by	
Project No.	10002750100100008
Sheet No.	0



Western Western Prospects

Scale	1:1000
Date	
Drawn by	
Checked by	
Project No.	
Sheet No.	

This drawing is the property of Jacobs Babtie and should not be used for any other purpose without the written consent of Jacobs Babtie.

COUNT ON US

ABERDEEN WPR
PEDESTRIAN SURVEY

AUGUST 2005
29933

SITE: 9

DAY: Monday

LOCATION: Junction of the A93 North Deeside Road and Hillhead Road

DATE: 29/08/05

TIME SEEN HH:MM	CLASS						TOTAL	DIRECTION	COMMENTS
	CHILD	ADULT	ELDERLY	DISABLED	CYCLIST	HORSE RIDER			
07:02					1		1	5	Didnt Stop
07:04					1		1	5	Didnt Stop
07:09					1		1	5	Didnt Stop
07:20					1		1	5	Didnt Stop
07:22					1		1	5	Didnt Stop
07:25					1		1	4	Didnt Stop
07:29					1		1	5	Didnt Stop
07:30					1		1	5	Didnt Stop
07:31					1		1	5	Didnt Stop
07:32					1		1	5	Didnt Stop
07:35					1		1	5	Didnt Stop
07:35		1					1	5	On Bus
07:38					1		1	5	Didnt Stop
07:40					1		1	5	Didnt Stop
07:41					1		1	5	Didnt Stop
07:41					1		1	5	Didnt Stop
07:48					1		1	4	Didnt Stop
07:48	1						1	5	
07:51					1		1	5	Didnt Stop
07:54		1					1	5	
07:57					1		1	5	Didnt Stop
07:59		1					1	5	Didnt Stop
08:06					1		1	5	Didnt Stop
08:07					1		1	8	Didnt Stop
08:07					1		1	5	Didnt Stop
08:10					2		2	5	Didnt Stop
08:12		1					1	4	Didnt Stop
08:12					1		1	5	Didnt Stop
08:13					1		1	5	Didnt Stop
08:13					1		1	5	Didnt Stop
08:15					1		1	5	Didnt Stop
08:20		1					1	5	
08:22					1		1	5	Didnt Stop
08:24					1		1	5	Didnt Stop
08:26					1		1	5	
08:30					1		1	5	
08:31					1		1	5	
08:38		1					1	7	
08:39		1					1	7	
08:41		2					2	4	On Bus
08:44					1		1	5	
08:47		1					1	4	
08:48					2		2	4	
08:49					1		1	5	
08:50					1		1	4	
08:51		1					1	5	
09:04					1		1	7	
09:21					1		1	5	
09:26		1					1	4	
09:35					1		1	4	
09:37		1					1	5	Jogger
09:37		1					1	5	
09:40		1					1	7	
09:41		1					1	7	Off Bus
09:53		1					1	2	
09:54		1					1	8	
09:56		1					1	3	
10:00		2					2	2	
10:01		1					1	3	
10:04		1					1	5	
10:07		1					1	4	
10:12					1		1	4	
10:15		1					1	2	
10:16		1					1	5	
10:21	1	1					2	4	
10:23		2					2	5	
10:28		1					1	4	
10:32		1					1	4	
10:32		1					1	3	
10:36					1		1	4	
10:41		1					1	5	
10:41		1					1	8	
10:44					1		1	3	
10:55		1					1	4	

COUNT ON US

ABERDEEN WPR
PEDESTRIAN SURVEY

AUGUST 2005
29933

SITE: 9 DAY: Monday
LOCATION: Junction of the A93 North Deeside Road and Hillhead Road DATE: 29/08/05

TIME SEEN HH:MM	CLASS						TOTAL	DIRECTION	COMMENTS
	CHILD	ADULT	ELDERLY	DISABLED	CYCLIST	HORSE RIDER			
11:03					1		1	1	
11:04					1		1	6	
11:07		1					1	5	
11:08		1					1	2	
11:12					1		1	5	
11:19					1		1	4	
11:21					1		1	5	
11:22					1		1	5	
11:25					1		1	4	
11:30					2		2	5	
11:45					2		2	4	
11:55		1					1	5	
12:10		3					3	5	
12:15		1					1	4	
12:20					1		1	5	
12:20					1		1	5	
12:25					1		1	4	
12:27					1		1	5	
12:27					1		1	4	
12:30					1		1	5	
12:37					1		1	5	
12:37					1		1	5	
12:40		1					1	6	
12:46		1					1	5	
13:05					1		1	5	
13:07		1					1	4	
13:07		1					1	4	
13:10							0	5	
13:30					1		1	4	
13:30					1		1	4	
14:05					1		1	7	
14:08					1		1	5	
14:10		1					1	5	
14:16		1					1	7	
14:21		1					1	5	
14:23					1		1	4	
14:25		1					1	7	
14:30					1		1	4	
14:30		1					1	5	On Bus
14:31					1		1	4	
14:32					1		1	4	
14:45		1					1	5	On Bus
14:47		1					1	5	
14:52		1					1	4	On Bus
15:07					2		2	4	
15:09		1					1	1	On Bus
15:12					1		1	5	
15:20		1					1	5	Jogger
15:20					1		1	2	
15:21					1		1	4	
15:22					1		1	4	
15:26		1					1	7	
15:28		1					1	2	
15:29		1					1	4	
15:31		1					1	5	
15:32					1		1	5	
15:34	2	1					3	3	
15:53		1					1	5	
16:10					1		1	4	
16:11					1		1	4	
16:12					1		1	4	
16:16		1					1	5	
16:30		1					1	5	
16:32					1		1	4	
16:33	1	1					2	4	
16:33	1						1	4	
16:34	1						1	1	On Bus
16:34					1		1	3	
16:36		1					1	2	
16:42					1		1	5	
16:42					1		1	5	
16:43		1					1	4	
16:45		1					1	3	
16:48		1					1	4	

COUNT ON US

ABERDEEN WPR
PEDESTRIAN SURVEY

AUGUST 2005
29933

SITE: 9 DAY: Monday
LOCATION: Junction of the A93 North Deeside Road and Hillhead Road DATE: 29/08/05

TIME SEEN HH:MM	CLASS							DIRECTION	COMMENTS
	CHILD	ADULT	ELDERLY	DISABLED	CYCLIST	HORSE RIDER	TOTAL		
16:52					1		1	4	
16:54		1					1	5	
16:56		1					1	3	
16:56					1		1	5	
16:52					1		1	5	
17:00					1		1	5	
17:07					1		1	4	
17:09					1		1	4	
17:13		1					1	7	Off Bus
17:15		1					1	7	Off Bus
17:17					1		1	5	
17:20					1		1	4	
17:20					1		1	4	
17:24					1		1	5	
17:25					1		1	4	
17:25		1					1	7	
17:27					1		1	4	
17:32					1		1	5	
17:36					1		1	4	
17:36					1		1	5	
17:37					1		1	4	
17:40		1					1	7	Off Bus
17:42		1					1	5	On Bus
17:42					1		1	4	
17:45					1		1	4	
17:46		1					1	4	Jogger
17:50					1		1	4	
17:54					1		1	4	
17:55		1					1	5	
17:56		1					1	1	Jogger
17:57					1		1	4	
17:58					1		1	4	
18:01					1		1	4	
18:02		1					1	5	
18:03					1		1	4	
18:06					1		1	4	
18:10					1		1	4	
18:12		1					1	4	
18:15		1					1	5	Jogger
18:17					1		1	4	
18:18					1		1	4	
18:18					1		1	5	
18:23					1		1	4	
18:23					1		1	4	
18:25					1		1	4	
18:28		1			1		2	4	
18:28		1					1	4	
18:29					1		1	5	
18:30					1		1	4	
18:32					1		1	5	
18:35					1		1	4	
18:50					1		1	5	
18:52		1					1	5	Jogger
18:55					1		1	5	Child
18:57		3					3	4	On Bus
18:59		1					1	4	
TOTAL	7	89	0	0	124	0	220		
					No. OF GROUPS		14		

DIRECTION	MOVEMENT NUMBER	CHILD	ADULT	ELDERLY	DISABLED	CYCLIST	HORSE RIDER	TOTAL
West to South	1	1	2	0	0	1	0	4
West to North	2	0	7	0	0	1	0	8
North to West	3	2	6	0	0	2	0	10
North to South	4	3	26	0	0	55	0	84
South to North	5	1	34	0	0	61	0	96
South to West	6	0	1	0	0	1	0	2
North to East	7	0	11	0	0	2	0	13
South to East	8	0	2	0	0	1	0	3
North to East	9	0	0	0	0	0	0	0
TOTAL		7	89	0	0	124	0	220

COUNT ON US

ABERDEEN WPR
PEDESTRIAN SURVEY

AUGUST 2005
29933

SITE: 9

DAY: Saturday

LOCATION: Junction of the A90 North Deeside Road and Hillhead Road

DATE: 03/09/05

TIME SEEN HH:MM	CLASS						TOTAL	DIRECTION	COMMENTS
	CHILD	ADULT	ELDERLY	DISABLED	CYCLIST	HORSE RIDER			
07:10					1		1	5	
07:18		1					1	8	
07:29					1		1	5	
07:35		1					1	6	
07:36					1		1	5	
07:36					2		2	5	
07:44					1		1	5	
07:47		1					1	5	
07:51		1					1	5	
07:57					1		1	8	
07:59					1		1	8	
08:04		2					2	5	
08:07		1					1	8	
08:11		2					2	8	
08:12		2					2	5	
08:17		1					1	8	
08:43		1					1	2	
08:46		1					1	2	
08:48					1		1	5	
08:50		1					1	8	
08:56					1		1	8	
08:59					1		1	5	
09:02	1						1	8	
09:03			1				1	3	
09:05					1		1	8	
09:09					1		1	2	
09:18					1		1	8	
09:19		1					1	8	
09:25		1					1	5	
09:33					1		1	5	
09:35		2					2	8	
09:43					1		1	8	
09:54		1					1	5	
10:13					1		1	8	
10:14					1		1	5	
10:17					1		1	5	
10:21					1		1	5	
10:31					1		1	8	
10:40					1		1	5	
10:43					2		2	5	
10:45					1		1	8	
10:47		1					1	8	
10:50					4		4	8	
11:15					1		1	5	
11:28					1		1	8	
11:28		1					1	8	
11:31		1			2		3	5	
11:36		1			2		3	6	
11:40					1		1	8	
11:45					1		1	8	
12:02					1		1	8	
12:16					1		1	5	
12:16					1		1	5	
12:28					1		1	8	
12:32					1		1	5	
12:33					1		1	5	
12:39					1		1	5	
12:40					1		1	8	
12:48		1					1	8	
12:49					1		1	8	
12:52					1		1	8	
13:03		1					1	8	
13:03					1		1	5	
13:08					3		3	8	
13:15					1		1	5	
13:19					1		1	8	
13:22					2		2	8	
13:24					1		1	8	
13:24	1	1					2	1	
13:32					1		1	5	
13:37					1		1	8	
13:51					1		1	8	
13:53		1					1	8	
13:55		1					1	1	

COUNT ON US

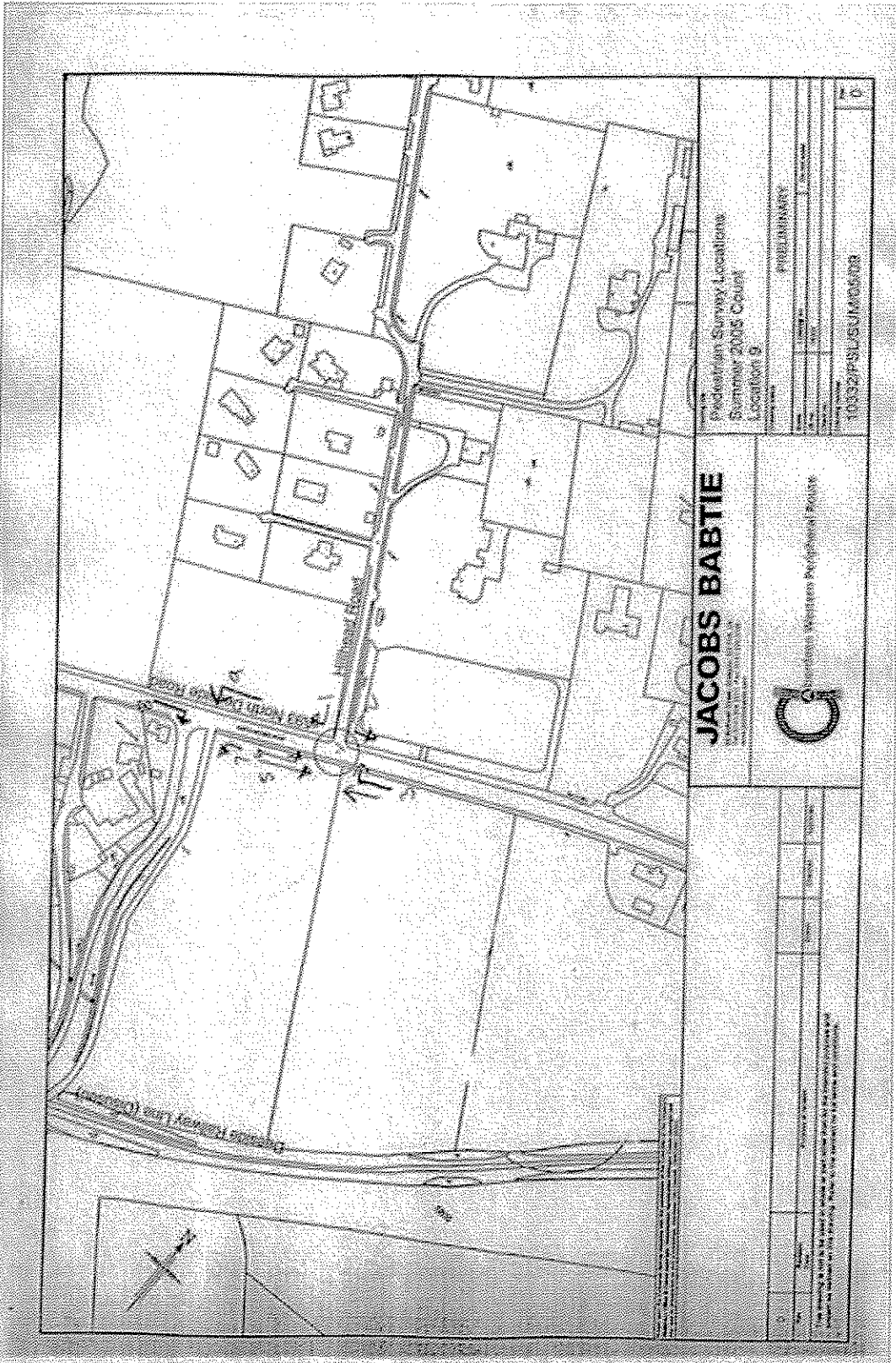
ABERDEEN WPR
PEDESTRIAN SURVEY

AUGUST 2005
29933

SITE: 9 DAY: Saturday
LOCATION: Junction of the A90 North Deeside Road and Hillhead Road DATE: 03/09/05

TIME SEEN HH:MM	CLASS							DIRECTION	COMMENTS
	CHILD	ADULT	ELDERLY	DISABLED	CYCLIST	HORSE RIDER	TOTAL		
13:56	1	1					2	4	
14:20					1		1	5	
14:22					1		1	4	
14:25					1		1	5	
14:30		1					1	8	
14:32					1		1	8	
14:34					1		1	8	
14:35					1		1	5	
14:36			2				2	8	
14:55					1		1	6	
15:10					1		1	8	
15:15					1		1	8	
15:15		1					1	3	
15:16		1					1	5	
15:16					1		1	8	
15:20					1		1	5	
15:20		2					2	5	
15:27					1		1	5	
15:28					1		1	5	
15:31					1		1	5	
15:34					1		1	8	
15:35			2				2	8	
15:37		1					1	5	Returned 15:39
15:37					1		1	8	
15:38					2		2	8	
15:54					1		1	8	
15:59					2		2	8	
16:04					1		1	5	
16:10					1		1	8	
16:12		2					2	8	
16:20					2		2	5	
16:26					1		1	8	
16:26					1		1	5	
16:33					2		2	5	
16:40					2		2	5	
16:44		1					1	8	
16:50					1		1	5	
17:07					3		3	3	
17:07		2					2	5	
17:11					1		1	8	
17:16		1					1	8	
17:21					2		2	8	
17:21		1					1	6	
17:40		2					2	6	
17:41					1		1	5	
17:42		2					2	5	
17:48					2		2	8	
17:53		1					1	6	
17:55					1		1	5	
18:00		3					3	8	
18:18					1		1	8	
18:19		2					2	5	
18:24					1		1	6	
18:29					1		1	8	
18:34		1					1	5	
18:45		1					1	5	
18:48					1		1	5	
TOTAL	3	55	5	0	105	0	168		
					No. OF GROUPS		30		

DIRECTION	MOVEMENT NUMBER	CHILD	ADULT	ELDERLY	DISABLED	CYCLIST	HORSE RIDER	TOTAL
West to South	1	1	2	0	0	0	0	3
West to North	2	0	2	0	0	1	0	3
North to West	3	0	1	1	0	3	0	5
North to South	4	1	1	0	0	1	0	3
South to North	5	0	21	0	0	45	0	66
South to West	6	0	6	0	0	4	0	10
North to East	7	0	0	0	0	0	0	0
South to East	8	1	22	4	0	51	0	78
North to East	9	0	0	0	0	0	0	0
TOTAL		3	55	5	0	105	0	168




JACOBS BABTIE

Industrial Survey Locations
 Summer 2005 Count
 Location 9

PROBLEMS

Location	Count	Notes
1		
2		
3		
4		
5		
6		
7		
8		
9		



Location	Count	Notes
1		
2		
3		
4		
5		
6		
7		
8		
9		

10321PSE/SUM0509

10

This drawing is the property of Jacobs Babtie. It is not to be used for any other purpose without the written consent of Jacobs Babtie. The information on this drawing is for informational purposes only.

COUNT ON US

ABERDEEN WPR
PEDESTRIAN SURVEY

AUGUST 2005
29933

SITE: 10

DAY: Friday

LOCATION: B9077 South Deeside Road at junction with access road, west of Blairs College

DATE: 09/09/05

TIME SEEN HH:MM	CLASS						TOTAL	DIRECTION	COMMENTS
	CHILD	ADULT	ELDERLY	DISABLED	CYCLIST	HORSE RIDER			
07:43					1		1	3	
08:15	1						1	1	
09:40		1					1	5	
10:50		1					1	3	
11:09					1		1	4	
11:52					1		1	3	
13:26			1				1	5	
15:40					1		1	4	
16:06		1					1	6	
16:10					1		1	4	
16:20					1		1	4	
16:30					1		1	4	
16:31					1		1	4	
17:33					1		1	3	
18:05					1		1	3	
TOTAL	1	3	1	0	10	0	15		
					No. OF GROUPS		0		

DIRECTION	MOVEMENT NUMBER	CHILD	ADULT	ELDERLY	DISABLED	CYCLIST	HORSE RIDER	TOTAL
South to West	1	1	0	0	0	0	0	1
West to South	2	0	0	0	0	0	0	0
West to East	3	0	1	0	0	4	0	5
East to West	4	0	0	0	0	6	0	6
East of South	5	0	1	1	0	0	0	2
South to East	6	0	1	0	0	0	0	1
TOTAL		1	3	1	0	10	0	15

COUNT ON US

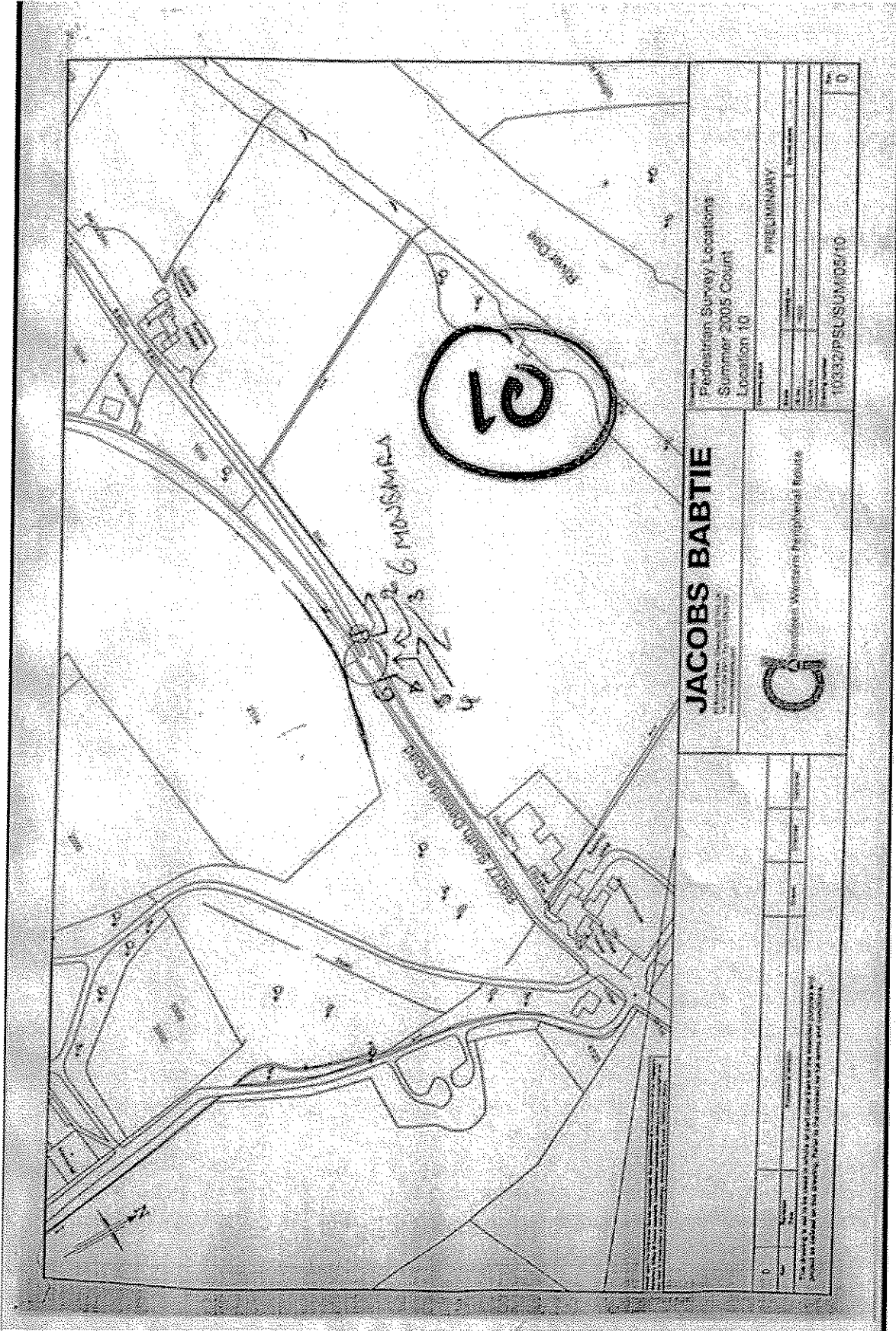
ABERDEEN WPR
PEDESTRIAN SURVEY

AUGUST 2005
29933

SITE: 10 DAY: Saturday
LOCATION: B9077 South Deeside Road at junction with access road, west of Blairs College DATE: 10/09/05

TIME SEEN HH:MM	CLASS						TOTAL	DIRECTION	COMMENTS
	CHILD	ADULT	ELDERLY	DISABLED	CYCLIST	HORSE RIDER			
07:46					1		1	3	
07:46					1		1	3	
08:36					1		1	1	
09:16					1		1	3	
09:22					1		1	4	
09:46					4		4	3	
10:08					1		1	3	
10:28					2		2	4	
12:48					1		1	3	
14:53					1		1	4	
18:23					1		1	3	
18:32					1		1	3	
TOTAL	0	0	0	0	16	0	16		
					No. OF GROUPS			2	

DIRECTION	MOVEMENT NUMBER	CHILD	ADULT	ELDERLY	DISABLED	CYCLIST	HORSE RIDER	TOTAL
South to West	1	0	0	0	0	1	0	1
West to South	2	0	0	0	0	0	0	0
West to East	3	0	0	0	0	11	0	11
East to West	4	0	0	0	0	4	0	4
East of South	5	0	0	0	0	0	0	0
South to East	6	0	0	0	0	0	0	0
TOTAL		0	0	0	0	16	0	16



JACOBS BABTIE
 CONSULTANTS



Project: Redesign Survey Locations
 Summer 2005 Count
 Location: 10

Project Name	PRELIMINARY
Client	
Date	
Scale	
Sheet No.	10332PELUSUMR5/10
Total Sheets	10

Sheet No.	10332PELUSUMR5/10
Total Sheets	10
Client	
Date	
Scale	
Author	
Checked	
Approved	

This drawing is the property of Jacobs Babtie Consultants and is not to be used for any other purpose without the written consent of Jacobs Babtie Consultants. It is to be used only for the project for which it was prepared.

COUNT ON US

ABERDEEN WPR
PEDESTRIAN SURVEY

AUGUST 2005
29933

SITE: 11 DAY: Friday
LOCATION: At crossroads to east of no.10 Junction of B9077 South Deeside Road and C30K Batchart Road DATE: 09/09/05

TIME SEEN HH:MM	CLASS						TOTAL	DIRECTION	COMMENTS	
	CHILD	ADULT	ELDERLY	DISABLED	CYCLIST	HORSE RIDER				
10:16		1					1	3		
11:00		1					1	7		
11:05					1		1	2		
15:40					1		1	2		
16:07					1		1	2		
16:16					1		1	2		
16:30					1		1	2		
17:40					1		1	8		
18:07					1		1	8		
TOTAL	0	2	0	0	7	0	9			
	No. OF GROUPS						0			

DIRECTION	MOVEMENT NUMBER	CHILD	ADULT	ELDERLY	DISABLED	CYCLIST	HORSE RIDER	TOTAL
South to East	1	0	0	0	0	0	0	0
South to North	2	0	0	0	0	5	0	5
South to West	3	0	1	0	0	0	0	1
West to South	4	0	0	0	0	0	0	0
West to East	5	0	0	0	0	0	0	0
West to North	6	0	0	0	0	0	0	0
North to West	7	0	1	0	0	0	0	1
North to South	8	0	0	0	0	2	0	2
North to East	9	0	0	0	0	0	0	0
East to North	10	0	0	0	0	0	0	0
East to West	11	0	0	0	0	0	0	0
East to South	12	0	0	0	0	0	0	0
TOTAL		0	2	0	0	7	0	9

COUNT ON US

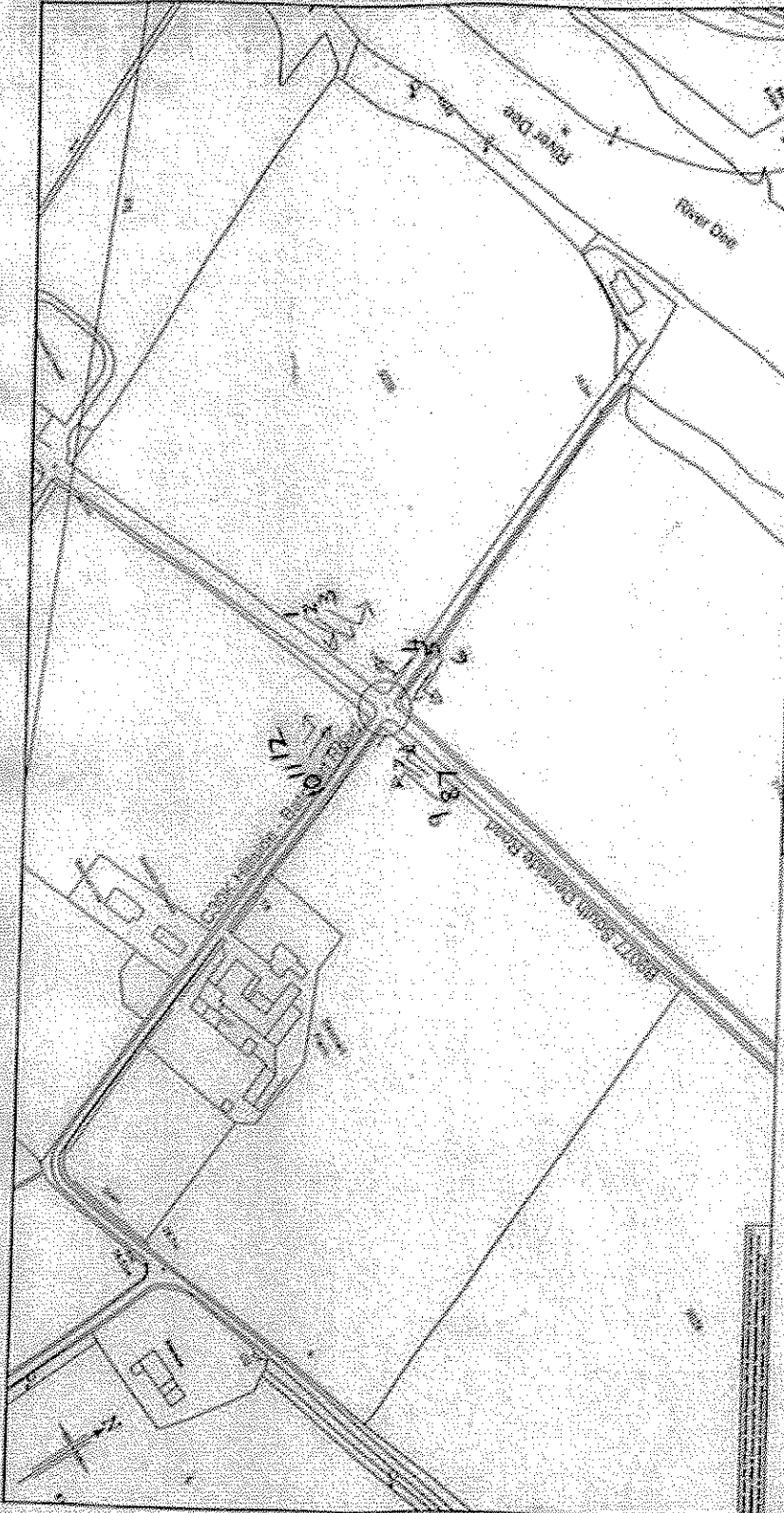
ABERDEEN WPR
PEDESTRIAN SURVEY

AUGUST 2005
29933

SITE: 11 DAY: Saturday
LOCATION: At crossroads to east of no.10 Junction of B9077 South Deeside Road and C30K Batchart Road DATE: 10/09/05

TIME SEEN HH:MM	CLASS							DIRECTION	COMMENTS	
	CHILD	ADULT	ELDERLY	DISABLED	CYCLIST	HORSE RIDER	TOTAL			
07:40					2		2	2		
09:11					1		1	2		
09:20					1		1	2		
10:10					1		1	8		
10:26					2		2	2		
11:15					1		1	2		
11:30					2		2	3		
11:45					1		1	2		
12:48					1		1	8		
14:50					1		1	2		
13:10					1		1	2		
18:24					1		1	2		
18:32					1		1	2		
TOTAL	0	0	0	0	16	0	16			
	No. OF GROUPS								3	

DIRECTION	MOVEMENT NUMBER	CHILD	ADULT	ELDERLY	DISABLED	CYCLIST	HORSE RIDER	TOTAL
South to East	1	0	0	0	0	0	0	0
South to North	2	0	0	0	0	12	0	12
South to West	3	0	0	0	0	2	0	2
West to South	4	0	0	0	0	0	0	0
West to East	5	0	0	0	0	0	0	0
West to North	6	0	0	0	0	0	0	0
North to West	7	0	0	0	0	0	0	0
North to South	8	0	0	0	0	2	0	2
North to East	9	0	0	0	0	0	0	0
East to North	10	0	0	0	0	0	0	0
East to West	11	0	0	0	0	0	0	0
East to South	12	0	0	0	0	0	0	0
TOTAL		0	0	0	0	16	0	16



Project Name: **Redesign Survey Locations Summer 2005 Count Location 11**
 Survey No.: **103327/SUSUM0511**
 Date: _____
 Scale: _____
 Drawing No.: _____

JACOBS BABTIE
 PROFESSIONAL ENGINEERS
 1000 WESTERN AVENUE, SUITE 100
 DENVER, CO 80202
 TEL: 303.733.1000 FAX: 303.733.1001
 WWW.JACOBSBABTIE.COM

American Western Professional Engineers

NO.	DATE	DESCRIPTION	BY	CHECKED

This drawing is not to be used in any way without the written consent of the engineer. The engineer's name and seal must appear on all drawings.

COUNT ON US

ABERDEEN WPR
PEDESTRIAN SURVEY

AUGUST 2005
29933

SITE: 12 DAY: Sunday
LOCATION: Junction of C128C Kingshill Road and minor access road north of Newton of Countesswells DATE: 28/08/05

TIME SEEN HH:MM	CLASS						TOTAL	DIRECTION	COMMENTS
	CHILD	ADULT	ELDERLY	DISABLED	CYCLIST	HORSE RIDER			
10:35		2					2	6	Jogging
10:52		2					2	1	Jogging
12:46		1					1	4	Jogging
14:30					1		1	5	
14:50					1		1	4	
TOTAL	0	5	0	0	2	0	7		
					No. OF GROUPS		2		

DIRECTION	MOVEMENT NUMBER	CHILD	ADULT	ELDERLY	DISABLED	CYCLIST	HORSE RIDER	TOTAL
West to South	1	0	2	0	0	0	0	2
West to North	2	0	0	0	0	0	0	0
North to West	3	0	0	0	0	0	0	0
North to South	4	0	1	0	0	1	0	2
South to North	5	0	0	0	0	1	0	1
South to West	6	0	2	0	0	0	0	2
TOTAL		0	5	0	0	2	0	7

COUNT ON US

ABERDEEN WPR
PEDESTRIAN SURVEY

AUGUST 2005
29933

SITE: 12

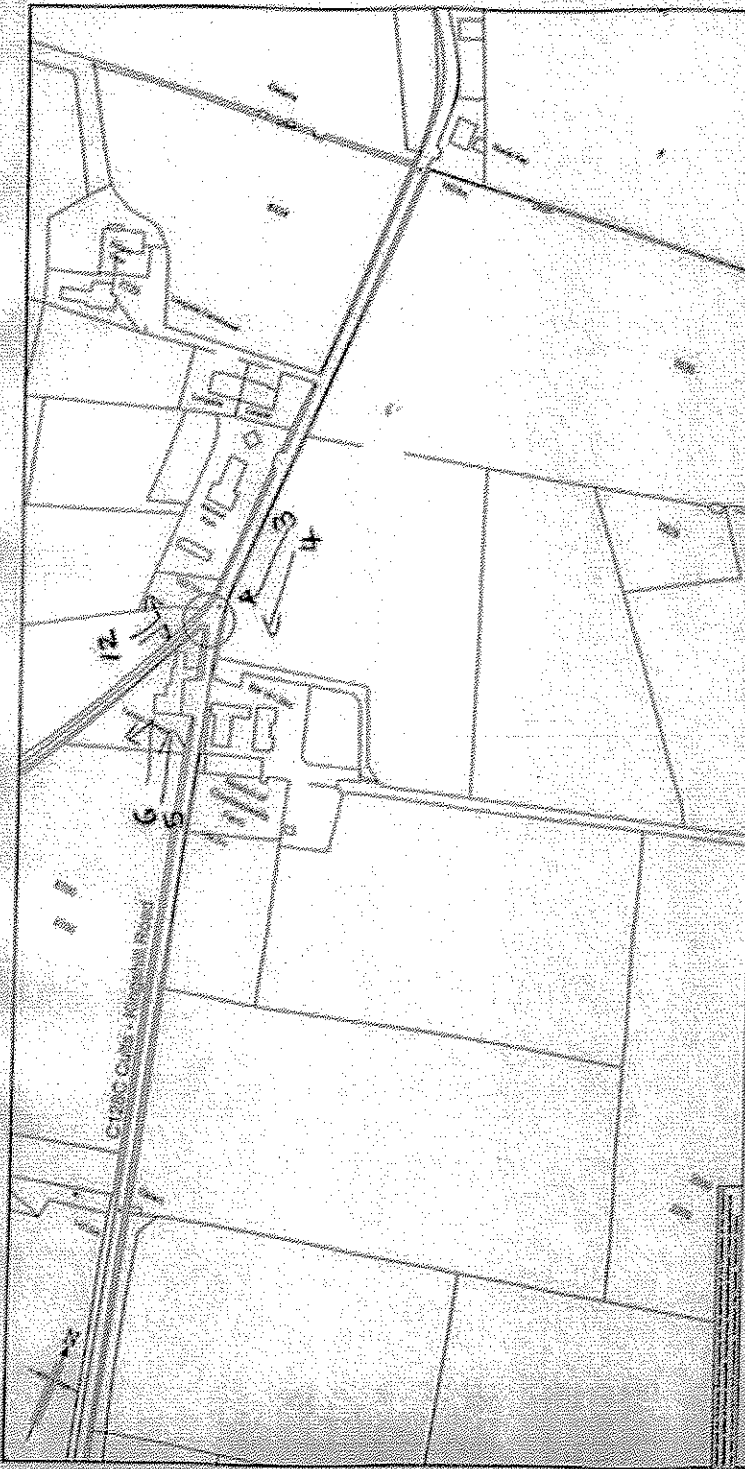
DAY: Monday

LOCATION: Junction of C128C Kingshill Road and minor access road north
of Newton of Countesswells

DATE: 29/08/05

TIME SEEN HH:MM	CLASS							DIRECTION	COMMENTS
	CHILD	ADULT	ELDERLY	DISABLED	CYCLIST	HORSE RIDER	TOTAL		
07:30					1		1	5	
07:48					1		1	5	
08:10					1		1	4	
11:31					1		1	5	
13:19					1		1	5	
15:06					1		1	4	
15:15					1		1	5	
15:28					1		1	5	
15:58			1				1	2	Walking with 2 dogs
17:28			1				1	4	
17:41					1		1	5	
17:46					1		1	5	
TOTAL	0	0	2	0	10	0	12		
					No. OF GROUPS		0		


DIRECTION	MOVEMENT NUMBER	CHILD	ADULT	ELDERLY	DISABLED	CYCLIST	HORSE RIDER	TOTAL
West to South	1	0	0	0	0	0	0	0
West to North	2	0	0	1	0	0	0	1
North to West	3	0	0	0	0	0	0	0
North to South	4	0	0	1	0	2	0	3
South to North	5	0	0	0	0	8	0	8
South to West	6	0	0	0	0	0	0	0
TOTAL		0	0	2	0	10	0	12



Architectural Survey Locations
 Summer 2005 Count
 Location 12

Project:	PHASE 12
Client:	
Scale:	
Date:	
Drawn by:	
Checked by:	
Project No.:	YOUNG FUSUNUM08012
Sheet No.:	0

JACOBS BABBIE
 ARCHITECTS



Project No. YOUNG FUSUNUM08012
 Sheet No. 0

SITE: 13

LOCATION: Junction of C128C Kingshill Road and car park entrance
to Countesswells Woods

On Sunday 28th August the survey was undertaken at the junction as specified in the brief and after discussion with the client on Monday 29th August the location was changed from the junction to cover access to the woods. 2 additional movements have been added to Mondays results Movement 7 = Into the woods; Movement 8 = Out of the woods

COUNT ON US

ABERDEEN WPR
PEDESTRIAN SURVEY

AUGUST 2005
29933

SITE: 13 DAY: Sunday
LOCATION: Junction of C128C Kingshill Road and car park entrance to Countesswells Woods DATE: 28/08/05

TIME SEEN HH:MM	CLASS							DIRECTION	COMMENTS
	CHILD	ADULT	ELDERLY	DISABLED	CYCLIST	HORSE RIDER	TOTAL		
14:37						1	1	1	4
14:35						1		1	3
15:05						1		1	2
15:23							1	1	4
15:46							1	1	4
15:57						1		1	3
16:05							1	1	4
17:40						1		1	3
18:08						2		2	4
TOTAL	0	0	0	0	6	4	10		
							No. OF GROUPS	1	

DIRECTION	MOVEMENT NUMBER	CHILD	ADULT	ELDERLY	DISABLED	CYCLIST	HORSE RIDER	TOTAL
North to West	1	0	0	0	0	0	0	0
North to South	2	0	0	0	0	1	0	1
South to North	3	0	0	0	0	3	0	3
South to West	4	0	0	0	0	2	4	6
West to South	5	0	0	0	0	0	0	0
West to North	6	0	0	0	0	0	0	0
TOTAL		0	0	0	0	6	4	10

COUNT ON US

ABERDEEN WPR
PEDESTRIAN SURVEY

AUGUST 2005
29933

SITE: 13

DAY: Monday

LOCATION: Junction of C128C Kingshill Road and car park entrance
to Countesswells Woods

DATE: 29/08/05

TIME SEEN HH:MM	CLASS						TOTAL	DIRECTION	COMMENTS
	CHILD	ADULT	ELDERLY	DISABLED	CYCLIST	HORSE RIDER			
07:28					1		1	3	
07:39					1		1	5	
07:49					1		1	3	
08:14					1		1	2	
11:15						2	2	1	
12:40					1		1	1	
12:46		1					1	1	
12:58		1					1	7	
13:14		1					1	7	
13:24		1					1	8	
13:24		1					1	7	
13:30		1					1	7	
13:31		1					1	7	
13:36		1					1	8	
13:38		1					1	7	
13:52					1	1	2	7	
13:57		1					1	8	
14:00		1					1	8	
14:00		1					1	7	
14:15		1					1	7	
14:20		1					1	7	
14:23		1					1	8	
14:24		1					1	8	
14:25		1					1	7	
14:30					2		2	7	
14:46		1					1	7	
14:50		1					1	7	
14:56					1	1	2	8	
15:03		1					1	8	
15:05		1					1	7	
15:06		1					1	8	
15:12		1					1	8	
15:14					2		2	7	
15:30		1					1	8	
15:30		1					1	7	
15:35		1					1	7	
15:39					2		2	8	
15:40		1					1	7	
15:41		1					1	8	
15:50		1					1	8	
15:52					2		2	8	
15:52		1					1	7	
16:07		1					1	7	
16:22					1		1	7	
16:24		1					1	8	
16:28		1					1	7	
16:31		2					2	7	
16:47		2					2	7	
16:48		1					1	8	
16:50		1					1	7	
16:51		1					1	8	
17:08		2					2	7	
17:11		1					1	8	
17:12					1		1	8	
17:14	1	1					2	7	
17:27		1					1	7	
17:41		1					1	7	
17:43		1					1	8	
17:45					1		1	7	
17:48		2					2	8	
17:48		1					1	7	
17:50		2					2	8	
17:51		1					1	8	
17:51		1					1	7	
17:53		2					2	8	
17:55						1	1	7	
17:59	1	1					2	8	
18:03		2					2	8	
18:05		1					1	8	

COUNT ON US

ABERDEEN WPR
PEDESTRIAN SURVEY

AUGUST 2005
29933

SITE: 13

DAY: Monday

LOCATION: Junction of C128C Kingshill Road and car park entrance
to Countesswells Woods

DATE: 29/08/05

TIME SEEN HH:MM	CLASS							DIRECTION	COMMENTS
	CHILD	ADULT	ELDERLY	DISABLED	CYCLIST	HORSE RIDER	TOTAL		
18:06		2					2	7	
18:14		1					1	8	
18:15		1			1		2	8	
18:20		1					1	7	
18:27		2					2	8	
18:40		2					2	8	
18:52		2					2	7	
18:54		2					2	7	
18:59						1	1	8	
TOTAL	2	73	0	0	19	6	100		
						No. OF GROUPS		22	

DIRECTION	MOVEMENT NUMBER	CHILD	ADULT	ELDERLY	DISABLED	CYCLIST	HORSE RIDER	TOTAL
North to West	1	0	1	0	0	1	2	4
North to South	2	0	0	0	0	1	0	1
South to North	3	0	0	0	0	2	0	2
South to West	4	0	0	0	0	0	0	0
West to South	5	0	0	0	0	1	0	1
West to North	6	0	0	0	0	0	0	0
Into Woods	7	1	38	0	0	7	2	48
Out of Woods	8	1	34	0	0	7	2	44
TOTAL		2	73	0	0	19	6	100

COUNT ON US

ABERDEEN WPR
PEDESTRIAN SURVEY

AUGUST 2005
29933

SITE: 14

DAY: Sunday

LOCATION: Junction of C128C Kingshill Road and car park entrance to
Foggieton Woods

DATE: 28/08/05

TIME SEEN HH:MM	CLASS						DIRECTION	COMMENTS	
	CHILD	ADULT	ELDERLY	DISABLED	CYCLIST	HORSE RIDER			TOTAL
07:10		1					1	3	Pedestrian with Dog
07:12		1					1	3	Pedestrian with Dog
09:42		1					1	6	Pedestrian with Dog
09:42		1					1	6	Pedestrian with Dog
10:05		1					1	4	Pedestrian with Dog
12:35		3					3	3	
12:54		1					1	1	Jogger
15:08					1		1	5	
15:50	1	2			1		4	4	
16:10		1					1	4	Jogger
16:12		2					2	6	
17:14		1					1	4	
17:14	2	2			1		5	6	
17:30		1					1	4	Jogger
17:50		1					1	3	Pedestrian with Dog
19:00					3		3	6	
TOTAL	3	19	0	0	6	0	28		
					No. OF GROUPS			5	

DIRECTION	MOVEMENT NUMBER	CHILD	ADULT	ELDERLY	DISABLED	CYCLIST	HORSE RIDER	TOTAL
East to North	1	0	1	0	0	0	0	1
East to South	2	0	0	0	0	0	0	0
South to East	3	0	6	0	0	0	0	6
South to North	4	1	6	0	0	1	0	8
North to South	5	0	0	0	0	1	0	1
North to East	6	2	6	0	0	4	0	12
TOTAL		3	19	0	0	6	0	28

COUNT ON US

ABERDEEN WPR
PEDESTRIAN SURVEY

AUGUST 2005
29933

SITE: 14 DAY: Monday
LOCATION: Junction of C128C Kingshill Road and car park entrance to Foggieton Woods DATE: 29/08/05

TIME SEEN HH:MM	CLASS						TOTAL	DIRECTION	COMMENTS
	CHILD	ADULT	ELDERLY	DISABLED	CYCLIST	HORSE RIDER			
07:25					1		1	4	
08:22					1		1	5	
08:23		1					1	6	Pedestrian with Dog
08:23		1					1	6	Pedestrian with Dog
08:40		1					1	2	Pedestrian with Dog
08:48					1		1	4	
09:00		2					2	1	2 Pedestrians with Dogs
12:48					1		1	4	
13:00					1		1	4	
13:05					1		1	4	
13:10					1		1	4	
13:48			1				1	6	Pedestrian with Dog
13:56			1				1	3	
14:40			1				1	6	
16:20					1		1	5	
16:42		1					1	1	Jogger
17:10		1					1	1	Jogger
17:13					1		1	6	
17:30		1					1	3	Pedestrian with Dog
17:35		1					1	6	Pedestrian with Dog
17:43		1					1	6	Jogger
17:45		1			1		2	4	
17:45		1					1	6	Pedestrian with Dog
18:12		1					1	3	Pedestrian with Dog
18:20					1		1	5	
18:50		1					1	3	Pedestrian with Dog
TOTAL	0	14	3	0	11	0	28		
					No. OF GROUPS			2	

DIRECTION	MOVEMENT NUMBER	CHILD	ADULT	ELDERLY	DISABLED	CYCLIST	HORSE RIDER	TOTAL
East to North	1	0	4	0	0	0	0	4
East to South	2	0	1	0	0	0	0	1
South to East	3	0	3	1	0	0	0	4
South to North	4	0	1	0	0	7	0	8
North to South	5	0	0	0	0	3	0	3
North to East	6	0	5	2	0	1	0	8
TOTAL		0	14	3	0	11	0	28

COUNT ON US

ABERDEEN WPR
PEDESTRIAN SURVEY

AUGUST 2005
29933

SITE: 15 DAY: Sunday
LOCATION: Junction of C128C Kingswells Road and C127C Countesswells Road DATE: 28/08/05

TIME SEEN HH:MM	CLASS							DIRECTION	COMMENTS
	CHILD	ADULT	ELDERLY	DISABLED	CYCLIST	HORSE RIDER	TOTAL		
09:50					1		1	2	
13:06					1		1	2	
14:20					1		1	1	
14:47					1		1	2	
15:04			1				1	2	
15:07		1					1	2	
15:11					1		1	2	
15:35					1		1	2	
15:53					1		1	1	
16:21		1					1	3	Jogger
16:55					1		1	3	
17:16					1		1	2	
17:20					1		1	2	
17:21					1		1	6	
17:30					1		1	2	
17:44					2		2	3	
17:50					1		1	3	
17:50					1		1	3	
17:59					1		1	3	
18:01					1		1	3	
18:01					1		1	3	
18:04					1		1	4	
18:04					1		1	4	
TOTAL	0	2	1	0	21	0	24		
					No. OF GROUPS		1		

DIRECTION	MOVEMENT NUMBER	CHILD	ADULT	ELDERLY	DISABLED	CYCLIST	HORSE RIDER	TOTAL
East to North	1	0	0	0	0	2	0	2
East to West	2	0	1	1	0	8	0	10
West to East	3	0	1	0	0	8	0	9
West to North	4	0	0	0	0	2	0	2
North to West	5	0	0	0	0	0	0	0
North to East	6	0	0	0	0	1	0	1
TOTAL		0	2	1	0	21	0	24

COUNT ON US

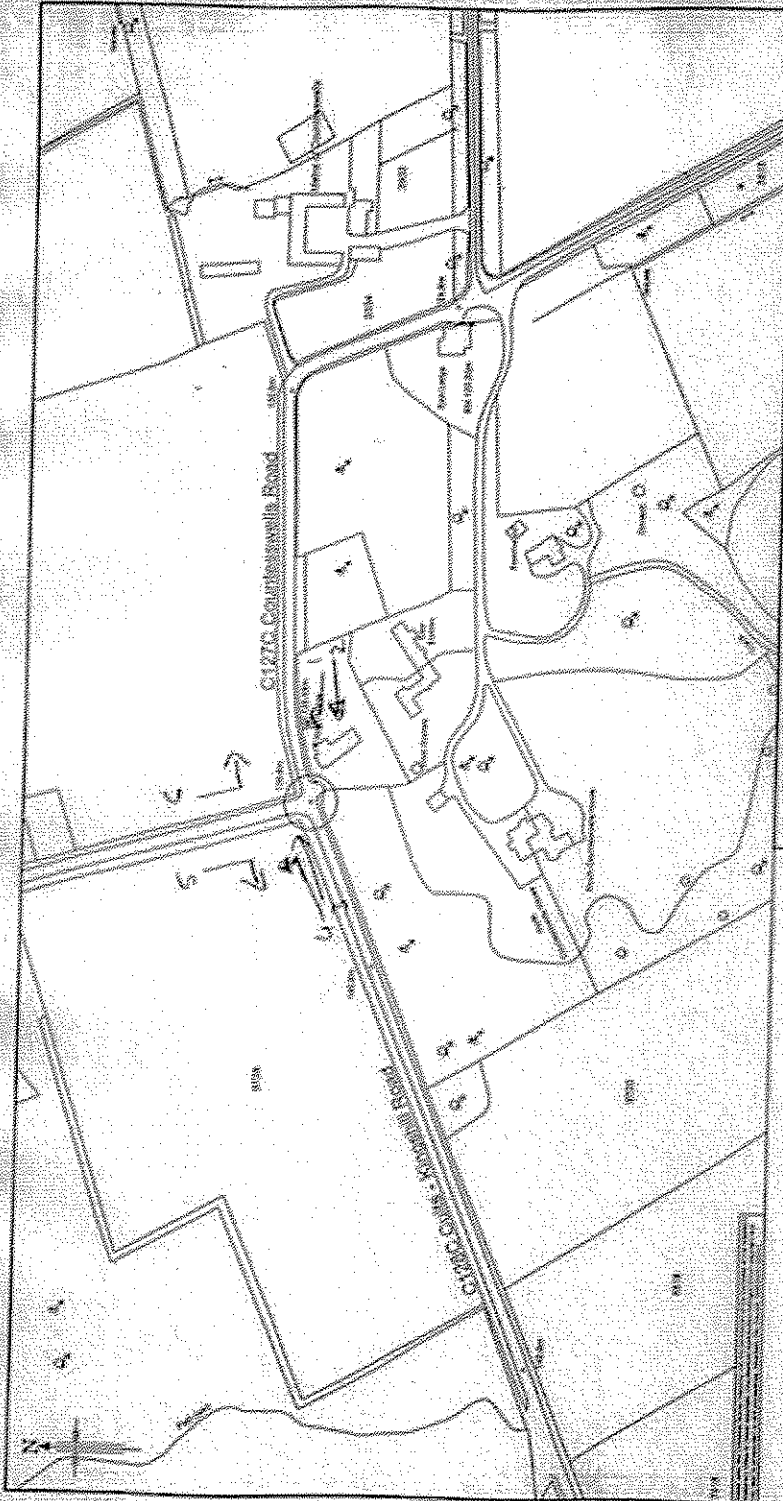
ABERDEEN WPR
PEDESTRIAN SURVEY

AUGUST 2005
29933

SITE: 15 DAY: Monday
LOCATION: Junction of C128C Kingswells Road and C127C Countesswells Road DATE: 29/08/05

TIME SEEN HH:MM	CLASS						DIRECTION	COMMENTS	
	CHILD	ADULT	ELDERLY	DISABLED	CYCLIST	HORSE RIDER			TOTAL
07:08					1		1	2	
07:09					1		1	1	
07:26					1		1	3	
09:24					1		1	3	
09:44					1		1	2	
10:56					1		1	2	
11:30					1		1	1	
11:39					1		1	3	
11:55					1		1	3	Did not stop
12:04					1		1	3	Did not want to stop training
12:19					1		1	3	
12:38					1		1	6	
12:45					1		1	2	
13:00					1		1	3	
13:02					1		1	3	
13:05					1		1	3	
13:14					1		1	3	
13:16					1		1	3	Worked in a school
14:17					2		2	4	
14:23					1		1	3	
14:29					1		1	5	
15:56					1		1	2	
16:23					1		1	6	
16:23					1		1	6	
17:44					1		1	4	
18:17					1		1	2	Did not stop
18:21					1		1	2	
18:27					1		1	2	
18:28					1		1	2	
TOTAL	0	0	0	0	30	0	30		
					No. OF GROUPS		1		

DIRECTION	MOVEMENT NUMBER	CHILD	ADULT	ELDERLY	DISABLED	CYCLIST	HORSE RIDER	TOTAL
East to North	1	0	0	0	0	2	0	2
East to West	2	0	0	0	0	9	0	9
West to East	3	0	0	0	0	12	0	12
West to North	4	0	0	0	0	3	0	3
North to West	5	0	0	0	0	1	0	1
North to East	6	0	0	0	0	3	0	3
TOTAL		0	0	0	0	30	0	30



Prevision Survey Locations
 Summer 2005 Count
 Location 18

JACOBS BABTIE

Project Name	PRELIMINARY
Client	
Scale	
Date	
Drawn by	
Checked by	
Project No.	103303SLSUM05/18
Sheet No.	10

Jacobs Babtie
 10000 University Road
 Suite 100
 Columbia, MD 21046
 Phone: 410-326-7000
 Fax: 410-326-7001
 Email: info@jacobsbabtie.com
 Website: www.jacobsbabtie.com

Jacobs Babtie is a member of the Jacobs Group, Inc.

Station	Count	Notes
1		
2		
3		
4		
5		
6		
7		
8		
9		
10		

This drawing is preliminary and is not to be used for construction purposes. It is provided for informational purposes only. The client is responsible for the accuracy of the information provided.

Sunday 28th August 2005

Site No	Ref No	Time	Weather	Type	Gender	Disabled	Age	Q1. Come From	Q1a. Postcode	Place/ Street Name	Q2. Going Next	Q2b. Postcode	Place/ Street Name	Q3. One Way
15	1	17:20	Sunny/Hot	1 = Cyclist	1 = Male	2 = No	1 = Under 16	1 = Home	A	Camden Road	1 = Home		Amble	1 = No
	2	17:44	Sunny/Hot	2 = Pedestrian	2 = Female	2 = No	2 = 16-24	2 = Recreation/Leisure	B	Camden Road	2 = Recreation/Leisure		Camden Road	2 = No
	3	17:44	Sunny/Hot	3 = Horse Rider		2 = No	3 = 25-34	3 = Education	B	Camden Road	3 = Education		Camden Road	3 = No

Monday 29th August 2005

Site No	Ref No	Time	Weather	Type	Gender	Disabled	Age	Q1. Come From	Q1b. Postcode	Place/ Street Name	Q2. Going Next	Q2b. Postcode	Place/ Street Name	Q3. One Way
				1 = Cyclist 2 = Pedestrian 3 = Horse Rider	1 = Male 2 = Female	1 = Yes 2 = No	1 = Under 10 2 = 10 - 23 3 = 24 - 34 4 = 35 - 44 5 = 45 - 54 6 = 55 - 59 7 = 60 - 64 8 = 65+	1 = Home 2 = Recreation/ Leisure 3 = Education 4 = Shopping 5 = Visiting friends/relatives 6 = Work	A B R 1 5 A B R 1 6 A B R 1 5 A B R 1 6 A B R 1 5 A B R 1 6	17-20 Queens Road 17-20 Queens Road Cromwell Road Cromwell Road Wellhead Drive	1 = Home 2 = Recreation/Leisure 3 = Education 4 = Shopping 5 = Visiting friends/ relatives 6 = Work	A B R 1 5 A B R 1 6 A B R 1 5 A B R 1 6 A B R 1 5 A B R 1 6	17-20 Queens Road 17-20 Queens Road Cromwell Road Cromwell Road Wellhead Drive	1 = Yes 2 = No
15	1	13:14	HT CLC	1		2	2	1	A B R 1 5	17-20 Queens Road	2	A B R 1 5	17-20 Queens Road	2
15	2	14:17	HT CLC	1		2	2	1	A B R 1 6	17-20 Queens Road	2	A B R 1 6	17-20 Queens Road	2
15	3	14:17	HT CLC	1		2	2	1	A B R 1 5	17-20 Queens Road	2	A B R 1 5	17-20 Queens Road	2
15	4	18:17	HT VVA	1		2	2	1	A B R 1 5	17-20 Queens Road	2	A B R 1 5	17-20 Queens Road	2
16	5	18:20	HT VVA	1		2	2	1	A B R 1 5	17-20 Queens Road	2	A B R 1 5	17-20 Queens Road	2

Saturday, 10th September 2005

Site No	16	Ref No	1	Time	16:11	Weather	Windy	Type	1 = Cyclist 2 = Pedestrian 3 = Horse Rider	Gender	1 = Male 2 = Female	Disabled	1 = Yes 2 = No	Age	1 = Under 16 2 = 16-23 3 = 24-34 4 = 35-44 5 = 45-54 6 = 55-64 7 = 65-74 8 = 75+	Q1. Come From	1 = Home 2 = Recreation/Leisure 3 = Education	Q1b. Postcode	A B T S R T P	Place/Street Name	W03003	Q2. Going Next	1 = Home 2 = Recreation/Leisure 3 = Education	Q2b. Postcode		Place/Street Name	W03003	Q3. One Way	1 = Yes 2 = No
---------	----	--------	---	------	-------	---------	-------	------	--	--------	------------------------	----------	-------------------	-----	---	---------------	---	---------------	---------------	-------------------	--------	----------------	---	---------------	--	-------------------	--------	-------------	-------------------

COUNT ON US

ABERDEEN WPR
PEDESTRIAN SURVEY

AUGUST 2005
29933

SITE: 16

DAY: Sunday

LOCATION: A944 at roundabout at end of Kingswells bypass

DATE: 28/08/05

TIME SEEN HH:MM	CLASS						TOTAL	DIRECTION	COMMENTS
	CHILD	ADULT	ELDERLY	DISABLED	CYCLIST	HORSE RIDER			
07:48		1					1	10	
07:59		1					1	11	
08:12					1		1	1	
08:48		1					1	5	
09:24		1					1	11	
09:35		1					1	5	
09:35					1		1	11	
10:11		1					1	5	
12:12		1					1	5	
13:20		1					1	5	
13:55							0	11	
14:37					1		1	7	
15:00					1		1	6	
16:02					1		1	8	
16:41	1	1					2	11	
17:01					1		1	5	
17:03					2		2	5	
17:16					1		1	12	
17:47					1		1	5	
18:42					1		1	5	
18:58					2		2	11	
TOTAL	1	9	0	0	13	0	23		
					No. OF GROUPS		3		

DIRECTION	MOVEMENT NUMBER	CHILD	ADULT	ELDERLY	DISABLED	CYCLIST	HORSE RIDER	TOTAL
North to West	1	0	0	0	0	1	0	1
North to South	2	0	0	0	0	0	0	0
North to East	3	0	0	0	0	0	0	0
East to North	4	0	0	0	0	0	0	0
East to West	5	0	5	0	0	5	0	10
East to South	6	0	0	0	0	1	0	1
South to East	7	0	0	0	0	1	0	1
South to North	8	0	0	0	0	1	0	1
South to West	9	0	0	0	0	0	0	0
West to South	10	0	1	0	0	0	0	1
West to East	11	1	3	0	0	3	0	7
West to North	12	0	0	0	0	1	0	1
TOTAL		1	9	0	0	13	0	23

COUNT ON US

ABERDEEN WPR
PEDESTRIAN SURVEY

AUGUST 2005
29933

SITE: 16

DAY: Monday

LOCATION: A944 at roundabout at end of Kingswells bypass

DATE: 29/08/05

TIME SEEN HH:MM	CLASS						TOTAL	DIRECTION	COMMENTS
	CHILD	ADULT	ELDERLY	DISABLED	CYCLIST	HORSE RIDER			
07:03					1		1	11	
07:16					1		1	11	
07:17					1		1	12	
07:18					1		1	12	
07:22					1		1	11	
07:23					1		1	11	
07:24					1		1	3	
07:24					1		1	5	
07:21					1		1	11	
07:28					1		1	5	
07:32					1		1	8	
07:36					1		1	5	
07:39					1		1	11	
07:43					1		1	11	
07:50					1		1	11	
07:52					1		1	8	
07:52					1		1	5	
08:07					1		1	2	
08:08					1		1	5	
08:12					1		1	3	
08:13					1		1	5	
08:15					1		1	5	
08:35					1		1	11	
08:54					1		1	5	
08:58					1		1	5	
09:25		1					1	3	
10:00					1		1	11	
10:38		1					1	5	
10:39					1		1	5	
12:32					1		1	11	
12:32					1		1	5	
12:32					1		1	2	
12:34					1		1	5	
12:54					1		1	11	
12:58					1		1	1	
13:22					1		1	7	
13:24					1		1	11	
14:29					1		1	5	
15:01					1		1	10	
16:42					1		1	4	
17:06					1		1	5	
17:06					1		1	11	
17:15	2						2	4	
17:17		1					1	3	
17:23					1		1	5	
17:43					1		1	5	
17:45					1		1	8	
17:45					1		1	5	
17:48					1		1	11	
17:50					1		1	8	
17:59		1					1	5	
18:03					1		1	11	
18:05					1		1	5	
18:08					1		1	2	
18:09					1		1	11	
18:17					1		1	4	
18:25					1		1	5	
18:21					1		1	5	
18:45					1		1	5	
18:50					1		1	11	
18:58					1		1	5	
TOTAL	2	4	0	0	56	0	62		
					No. OF GROUPS		1		

COUNT ON US

ABERDEEN WPR
PEDESTRIAN SURVEY

AUGUST 2005
29933

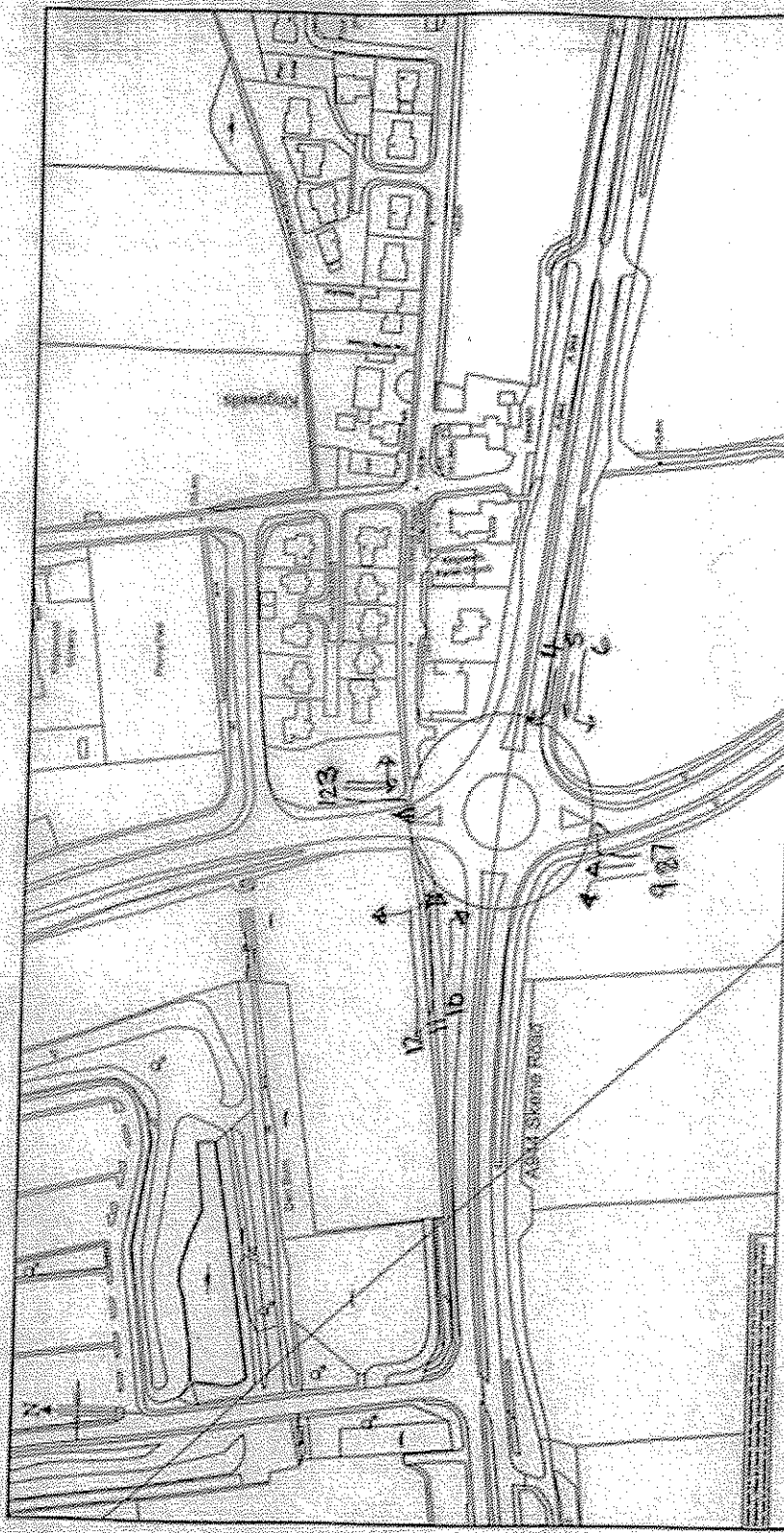
SITE: 16

DAY: Monday

LOCATION: A944 at roundabout at end of Kingswells bypass

DATE: 29/08/05

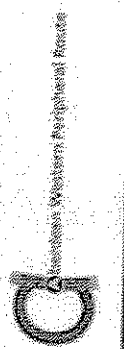
DIRECTION	MOVEMENT NUMBER	CHILD	ADULT	ELDERLY	DISABLED	CYCLIST	HORSE RIDER	TOTAL
North to West	1	0	0	0	0	1	0	1
North to South	2	0	0	0	0	3	0	3
North to East	3	0	2	0	0	2	0	4
East to North	4	2	0	0	0	2	0	4
East to West	5	0	2	0	0	22	0	24
East to South	6	0	0	0	0	0	0	0
South to East	7	0	0	0	0	1	0	1
South to North	8	0	0	0	0	4	0	4
South to West	9	0	0	0	0	0	0	0
West to South	10	0	0	0	0	1	0	1
West to East	11	0	0	0	0	18	0	18
West to North	12	0	0	0	0	2	0	2
TOTAL		2	4	0	0	56	0	62



Pedestrian Survey Locations
 Summer 2009 Count
 Location 16

JACOBS BABTIE
 CONSULTANTS INC.

PROJECT	PRELIMINARY
DATE	2009
SCALE	
PROJECT NO.	1000275LUSUNMS170



NO.	DATE	BY	REVISION

This drawing is the property of Jacobs Babtie Consultants Inc. and shall not be used for any other project without the written permission of Jacobs Babtie Consultants Inc.

COUNT ON US

ABERDEEN WPR
PEDESTRIAN SURVEY

AUGUST 2005
29933

SITE: 17

DAY: Friday

LOCATION: Kingswells Consumption Dyke

DATE: 09/09/05

TIME SEEN HH:MM	CLASS							DIRECTION	COMMENTS
	CHILD	ADULT	ELDERLY	DISABLED	CYCLIST	HORSE RIDER	TOTAL		
12:10		1					1	5	
13:15		1					1	4	
14:35					1		1	6	
18:45					1		1	6	
TOTAL	0	2	0	0	2	0	4		
					No. OF GROUPS			0	

DIRECTION	MOVEMENT NUMBER	CHILD	ADULT	ELDERLY	DISABLED	CYCLIST	HORSE RIDER	TOTAL
South to North	1	0	0	0	0	0	0	0
South to West	2	0	0	0	0	0	0	0
West to South	3	0	0	0	0	0	0	0
West to North	4	0	1	0	0	0	0	1
North to West	5	0	1	0	0	0	0	1
North to South	6	0	0	0	0	2	0	2
TOTAL		0	2	0	0	2	0	4

COUNT ON US

ABERDEEN WPR
PEDESTRIAN SURVEY

AUGUST 2005
29933

SITE: 17

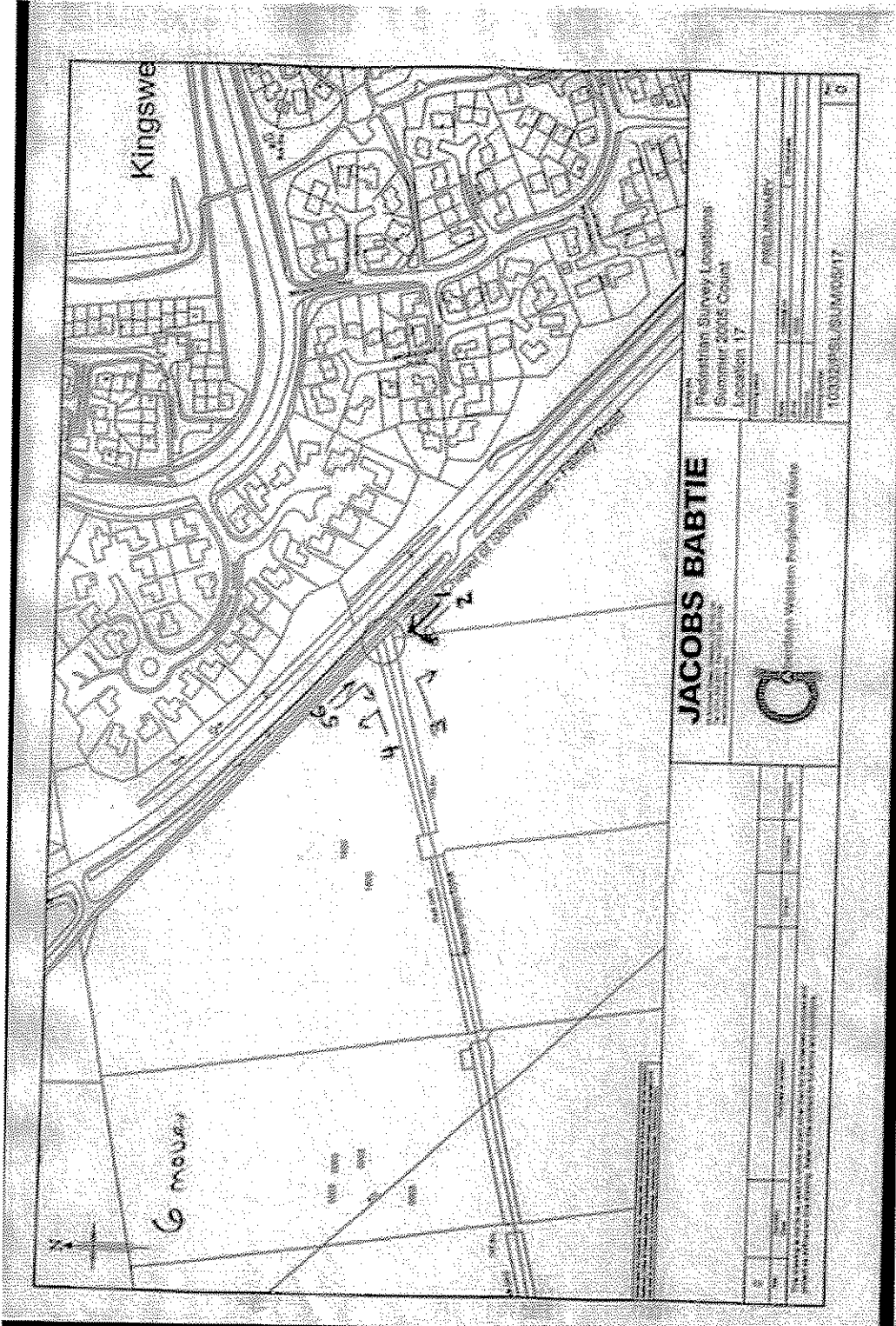
DAY: Saturday

LOCATION: Kingswells Consumption Dyke

DATE: 10/09/05

TIME SEEN HH:MM	CLASS						TOTAL	DIRECTION	COMMENTS
	CHILD	ADULT	ELDERLY	DISABLED	CYCLIST	HORSE RIDER			
10:25					1		1	6	
15:47					1		1	6	
13:11	1	1					2	2	
13:51	1	1					2	3	
TOTAL	2	2	0	0	2	0	6		
					No. OF GROUPS		2		

DIRECTION	MOVEMENT NUMBER	CHILD	ADULT	ELDERLY	DISABLED	CYCLIST	HORSE RIDER	TOTAL
South to North	1	0	0	0	0	0	0	0
South to West	2	1	1	0	0	0	0	2
West to South	3	1	1	0	0	0	0	2
West to North	4	0	0	0	0	0	0	0
North to West	5	0	0	0	0	0	0	0
North to South	6	0	0	0	0	2	0	2
TOTAL		2	2	0	0	2	0	6



Kingswe

6 moun.

JACOBS BABTIE
 CONSULTANTS
 1000 UNIVERSITY AVENUE
 SUITE 100
 WESTERN MICHIGAN UNIVERSITY
 EAST LANSING, MI 48824
 TEL: 517.335.3100
 FAX: 517.335.3101
 WWW.JACOBSBABTIE.COM

Pedestrian Survey Locations
 Summer 2005 Count
 Location 17

DATE	10/17/05
BY	PAUL WISNIEWSKI
CHECKED BY	
APPROVED BY	
TOTAL PERSONS/MINUTE	76

WESTERN MICHIGAN UNIVERSITY



Western Michigan University
 Department of Transportation
 1000 University Avenue
 East Lansing, MI 48824
 Tel: 517.335.3100
 Fax: 517.335.3101
 www.wmich.edu

COUNT ON US

ABERDEEN WPR
PEDESTRIAN SURVEY

AUGUST 2005
29933

SITE: 18

DAY: Friday

LOCATION: Junction of C89C Fairley Road and access to Cloghill House

DATE: 09/09/05

TIME SEEN HH:MM	CLASS						DIRECTION	COMMENTS
	CHILD	ADULT	ELDERLY	DISABLED	CYCLIST	HORSE RIDER		
08:05					1		1	5
14:26					1		1	8
14:45		1					1	3
15:05					1		1	11
18:13					1		1	2
18:35					1		1	8
TOTAL	0	1	0	0	5	0	6	
					No. OF GROUPS		0	

DIRECTION	MOVEMENT NUMBER	CHILD	ADULT	ELDERLY	DISABLED	CYCLIST	HORSE RIDER	TOTAL
North to West	1	0	0	0	0	0	0	0
North to South	2	0	0	0	0	1	0	1
North to East	3	0	1	0	0	0	0	1
East to North	4	0	0	0	0	0	0	0
East to West	5	0	0	0	0	1	0	1
East to South	6	0	0	0	0	0	0	0
South to East	7	0	0	0	0	0	0	0
South to North	8	0	0	0	0	2	0	2
South to West	9	0	0	0	0	0	0	0
West to South	10	0	0	0	0	0	0	0
West to East	11	0	0	0	0	1	0	1
West to North	12	0	0	0	0	0	0	0
TOTAL		0	1	0	0	5	0	6

COUNT ON US

ABERDEEN WPR
PEDESTRIAN SURVEY

AUGUST 2005
29933

SITE: 18

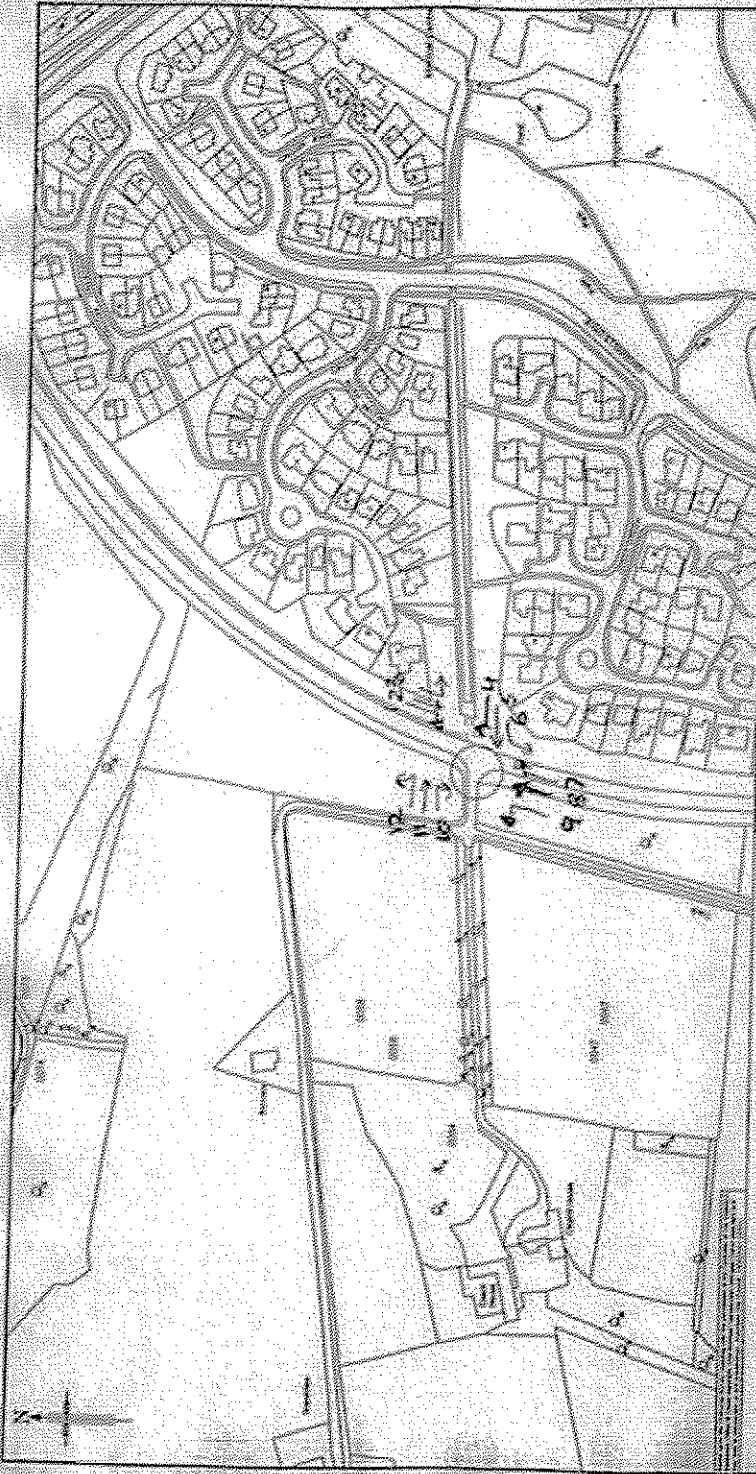
DAY: Saturday

LOCATION: Junction of C89C Fairley Road and access to Cioghill House

DATE: 10/09/05

TIME SEEN HH:MM	CLASS						TOTAL	DIRECTION	COMMENTS
	CHILD	ADULT	ELDERLY	DISABLED	CYCLIST	HORSE RIDER			
08:45		1					1	8	
10:25					1		1	8	
15:47					1		1	8	
16:11		2					2	4	
TOTAL	0	3	0	0	2	0	5		
							No. OF GROUPS	1	


DIRECTION	MOVEMENT NUMBER	CHILD	ADULT	ELDERLY	DISABLED	CYCLIST	HORSE RIDER	TOTAL
North to West	1	0	0	0	0	0	0	0
North to South	2	0	0	0	0	0	0	0
North to East	3	0	0	0	0	0	0	0
East to North	4	0	2	0	0	0	0	2
East to West	5	0	0	0	0	0	0	0
East to South	6	0	0	0	0	0	0	0
South to East	7	0	0	0	0	0	0	0
South to North	8	0	1	0	0	2	0	3
South to West	9	0	0	0	0	0	0	0
West to South	10	0	0	0	0	0	0	0
West to East	11	0	0	0	0	0	0	0
West to North	12	0	0	0	0	0	0	0
TOTAL		0	3	0	0	2	0	5



JACOBS BABBIE

Pedestrian Survey Locations
 Summer 2006 Covert
 Location 18

Project Name	PRELIMINARY
Client	
Scale	
Date	
Author	
Reviewer	
Project Number	JCS2006SUMMER18
Sheet Number	5



Project Name	
Client	
Scale	
Date	
Author	
Reviewer	
Project Number	
Sheet Number	

This drawing is to be used only for the project and location specified on the drawing. It is not to be used for any other purpose without the written consent of Jacobs Babbie.

COUNT ON US

ABERDEEN WPR
PEDESTRIAN SURVEY

AUGUST 2005
29933

SITE: 19A

DAY: Friday

LOCATION: Junction of C89C Fairley Road and access's North of Dykeside Steading

DATE: 09/09/05

TIME SEEN HH:MM	CLASS							DIRECTION	COMMENTS
	CHILD	ADULT	ELDERLY	DISABLED	CYCLIST	HORSE RIDER	TOTAL		
07:05					1		1	8	
13:33					1		1	2	
14:35					1		1	2	
14:35					1		1	2	
15:04					1		1	2	
16:57					2		2	8	
16:58					1		1	2	
18:09					1		1	2	
TOTAL	0	0	0	0	9	0	9		
					No. OF GROUPS		1		

DIRECTION	MOVEMENT NUMBER	CHILD	ADULT	ELDERLY	DISABLED	CYCLIST	HORSE RIDER	TOTAL
East to North	1	0	0	0	0	0	0	0
East to West	2	0	0	0	0	6	0	6
East to South	3	0	0	0	0	0	0	0
South to West	4	0	0	0	0	0	0	0
South to North	5	0	0	0	0	0	0	0
South to East	6	0	0	0	0	0	0	0
West to South	7	0	0	0	0	0	0	0
West to East	8	0	0	0	0	3	0	3
West to North	9	0	0	0	0	0	0	0
North to West	10	0	0	0	0	0	0	0
North to South	11	0	0	0	0	0	0	0
North to East	12	0	0	0	0	0	0	0
TOTAL		0	0	0	0	9	0	9

COUNT ON US

ABERDEEN WPR
PEDESTRIAN SURVEY

AUGUST 2005
29933

SITE: 19A

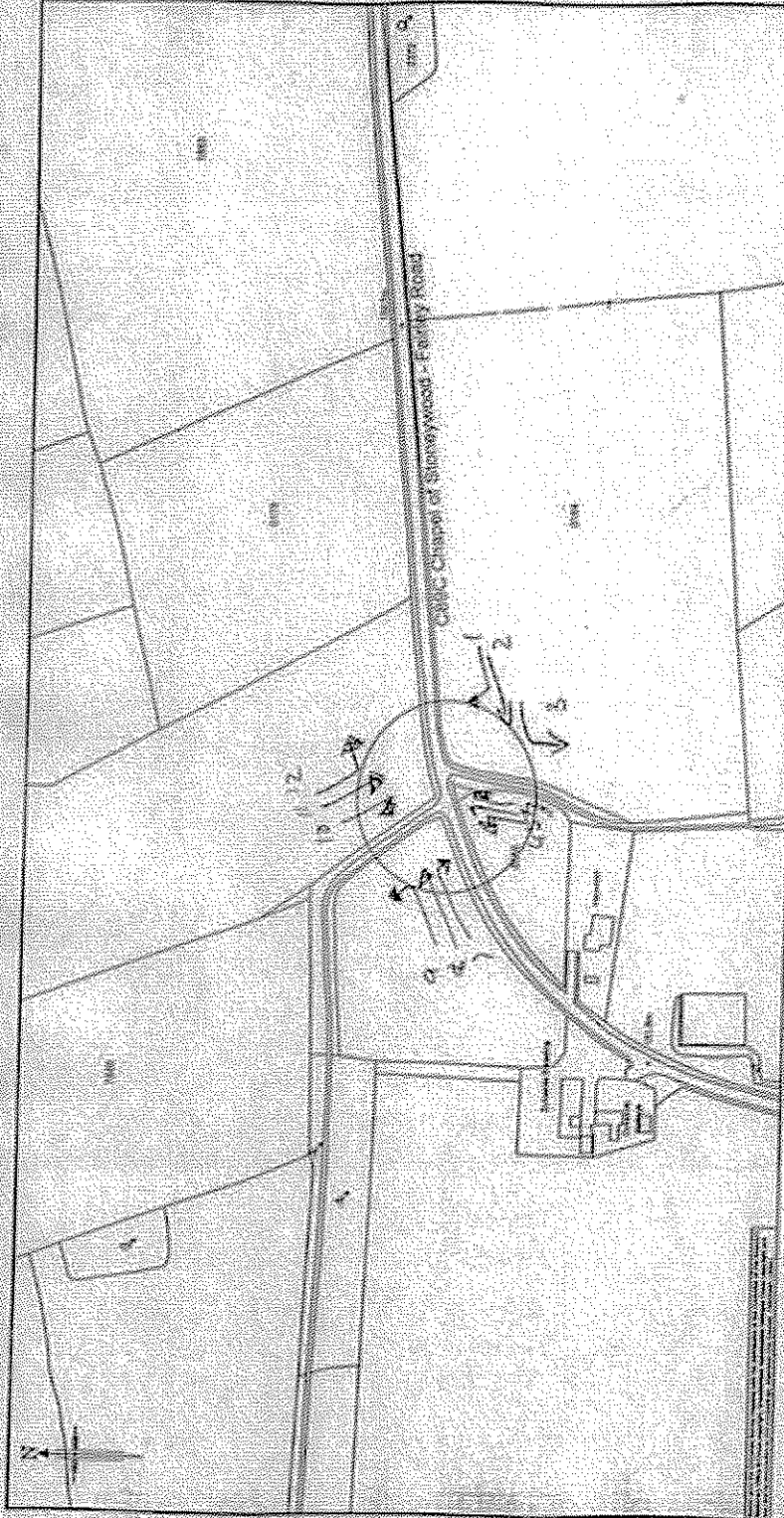
DAY: Saturday

LOCATION: Junction of C89C Fairley Road and access's North of
Dykeside Steading

DATE: 10/09/05

TIME SEEN HH:MM	CLASS							DIRECTION	COMMENTS
	CHILD	ADULT	ELDERLY	DISABLED	CYCLIST	HORSE RIDER	TOTAL		
07:20					1		1	8	
07:55					1		1	2	
09:04		1					1	8	
10:12					1		1	8	
12:04					1		1	8	
18:58					1		1	8	
TOTAL	0	1	0	0	5	0	6		
					No. OF GROUPS		0		

DIRECTION	MOVEMENT NUMBER	CHILD	ADULT	ELDERLY	DISABLED	CYCLIST	HORSE RIDER	TOTAL
East to North	1	0	0	0	0	0	0	0
East to West	2	0	0	0	0	1	0	1
East to South	3	0	0	0	0	0	0	0
South to West	4	0	0	0	0	0	0	0
South to North	5	0	0	0	0	0	0	0
South to East	6	0	0	0	0	0	0	0
West to South	7	0	0	0	0	0	0	0
West to East	8	0	1	0	0	4	0	5
West to North	9	0	0	0	0	0	0	0
North to West	10	0	0	0	0	0	0	0
North to South	11	0	0	0	0	0	0	0
North to East	12	0	0	0	0	0	0	0
TOTAL		0	1	0	0	5	0	6



JACOBS BABTIE
 CONSULTANTS
 10000 104th Avenue, Suite 100, Richmond, BC V6V 2G9
 TEL: 604-273-8888 FAX: 604-273-8889
 WWW.JACOBSBABTIE.COM

Professional Engineers and Geoscientists

10132PPL/ISUM/05/19a

PRELIMINARY

Pedestrian Survey Locations
 Summer 2005 Count
 Location 19a

Project Name	10132PPL/ISUM/05/19a
Client	
Scale	
Date	
Drawn by	
Checked by	
Project No.	
Sheet No.	0

The above is not a final drawing. It is a preliminary drawing and should not be used for construction purposes. It is the property of Jacobs Babtie and should not be reproduced without the written consent of Jacobs Babtie.

COUNT ON US

ABERDEEN WPR
PEDESTRIAN SURVEY

AUGUST 2005
29933

SITE: 20

DAY: Friday

LOCATION: Junction of C89C Fairley Road and access to SAC Campus

DATE: 02/09/05

TIME SEEN HH:MM	CLASS						TOTAL	DIRECTION	COMMENTS
	CHILD	ADULT	ELDERLY	DISABLED	CYCLIST	HORSE RIDER			
12:24					2		2	3	
12:40					1		1	2	
14:19		1					1	4	
14:34					1		1	3	
14:45		1					1	5	
16:18					1		1	2	
TOTAL	0	2	0	0	5	0	7		
							No. OF GROUPS	1	

DIRECTION	MOVEMENT NUMBER	CHILD	ADULT	ELDERLY	DISABLED	CYCLIST	HORSE RIDER	TOTAL
North to South	1	0	0	0	0	0	0	0
North to East	2	0	0	0	0	2	0	2
East to North	3	0	0	0	0	3	0	3
East to South	4	0	1	0	0	0	0	1
South to East	5	0	1	0	0	0	0	1
South to North	6	0	0	0	0	0	0	0
TOTAL		0	2	0	0	5	0	7

COUNT ON US

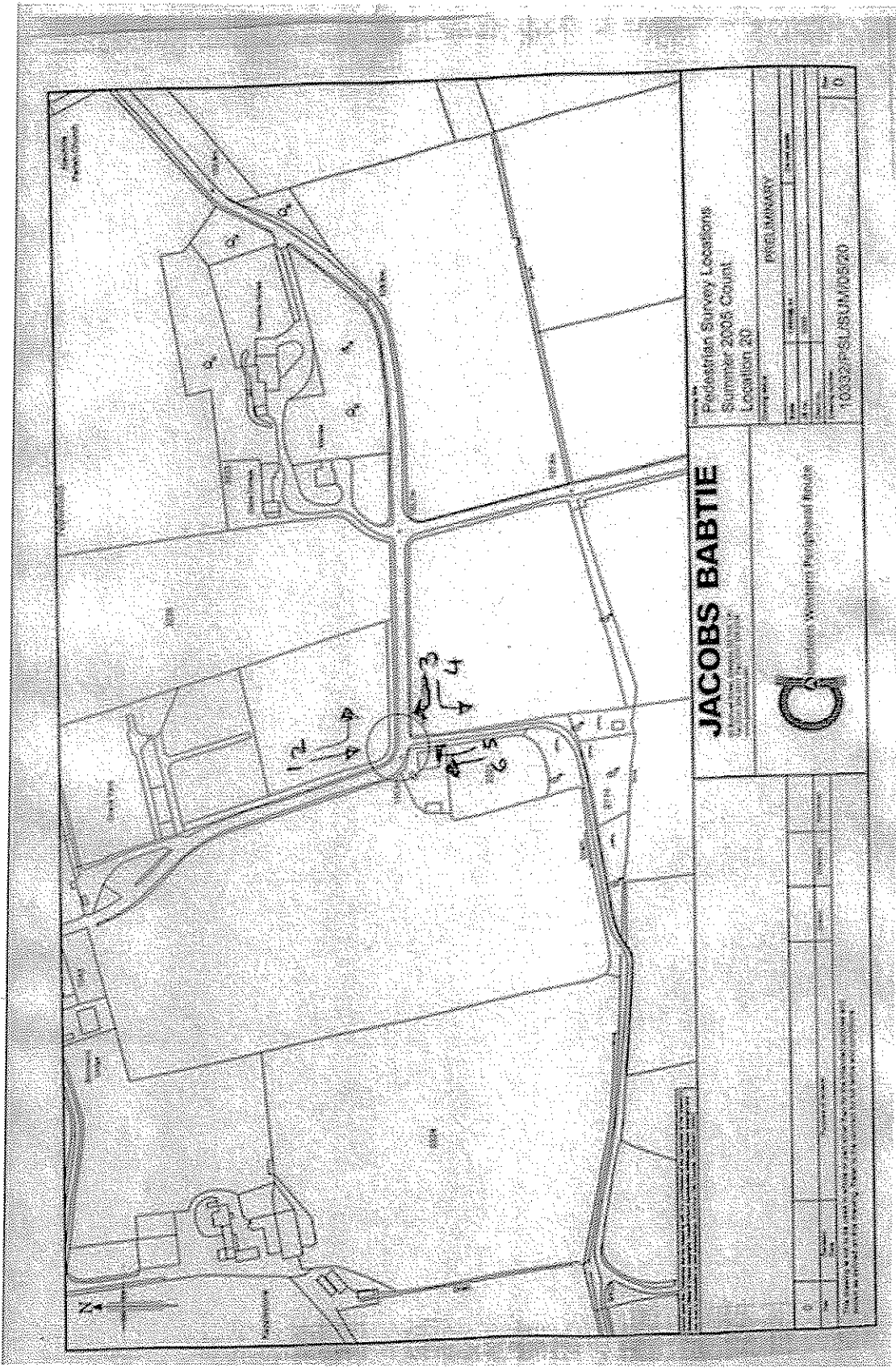
ABERDEEN WPR
PEDESTRIAN SURVEY

AUGUST 2005
29933

SITE: 20 DAY: Saturday
LOCATION: Junction of C89C Fairley Road and access to SAC Campus DATE: 03/09/05

TIME SEEN HH:MM	CLASS						TOTAL	DIRECTION	COMMENTS
	CHILD	ADULT	ELDERLY	DISABLED	CYCLIST	HORSE RIDER			
10:19	1	1					2	3	
10:27					1		1	3	
10:29					1		1	3	
12:10					1		1	3	
12:20					1		1	2	
13:26		1					1	3	
13:33					1		1	2	
13:50					1		1	3	
14:49					1		1	3	
17:22					2		2	5	
17:46					2		2	4	
TOTAL	1	2	0	0	11	0	14		
					No. OF GROUPS		3		

DIRECTION	MOVEMENT NUMBER	CHILD	ADULT	ELDERLY	DISABLED	CYCLIST	HORSE RIDER	TOTAL
North to South	1	0	0	0	0	0	0	0
North to East	2	0	0	0	0	2	0	2
East to North	3	1	2	0	0	5	0	8
East to South	4	0	0	0	0	2	0	2
South to East	5	0	0	0	0	2	0	2
South to North	6	0	0	0	0	0	0	0
TOTAL		1	2	0	0	11	0	14



Pedestrian Survey Locations
 Summer 2008 Count
 Location 20

JACOBS BABBIE



Jacobs Babbie
 10337 FLSUM/05/20

PROJECT SUMMARY
 Date: 10/10/08
 Project: 10337 FLSUM/05/20

10337 FLSUM/05/20

COUNT ON US

ABERDEEN WPR
PEDESTRIAN SURVEY

AUGUST 2005
29933

SITE: 20A

DAY: Friday

LOCATION: Junction of C89C Fairley Road and access to SAC Campus

DATE: 09/09/05

No Pedestrians Observed

TIME SEEN HH:MM	CLASS							DIRECTION	COMMENTS
	CHILD	ADULT	ELDERLY	DISABLED	CYCLIST	HORSE RIDER	TOTAL		
							0		
							0		
TOTAL	0	0	0	0	0	0	0		
	No. OF GROUPS						0		

DIRECTION	MOVEMENT NUMBER	CHILD	ADULT	ELDERLY	DISABLED	CYCLIST	HORSE RIDER	TOTAL
East to North	1	0	0	0	0	0	0	0
East to South	2	0	0	0	0	0	0	0
South to East	3	0	0	0	0	0	0	0
South to North	4	0	0	0	0	0	0	0
North to South	5	0	0	0	0	0	0	0
North to East	6	0	0	0	0	0	0	0
TOTAL		0	0	0	0	0	0	0

COUNT ON US

ABERDEEN WPR
PEDESTRIAN SURVEY

AUGUST 2005
29933

SITE: 20A

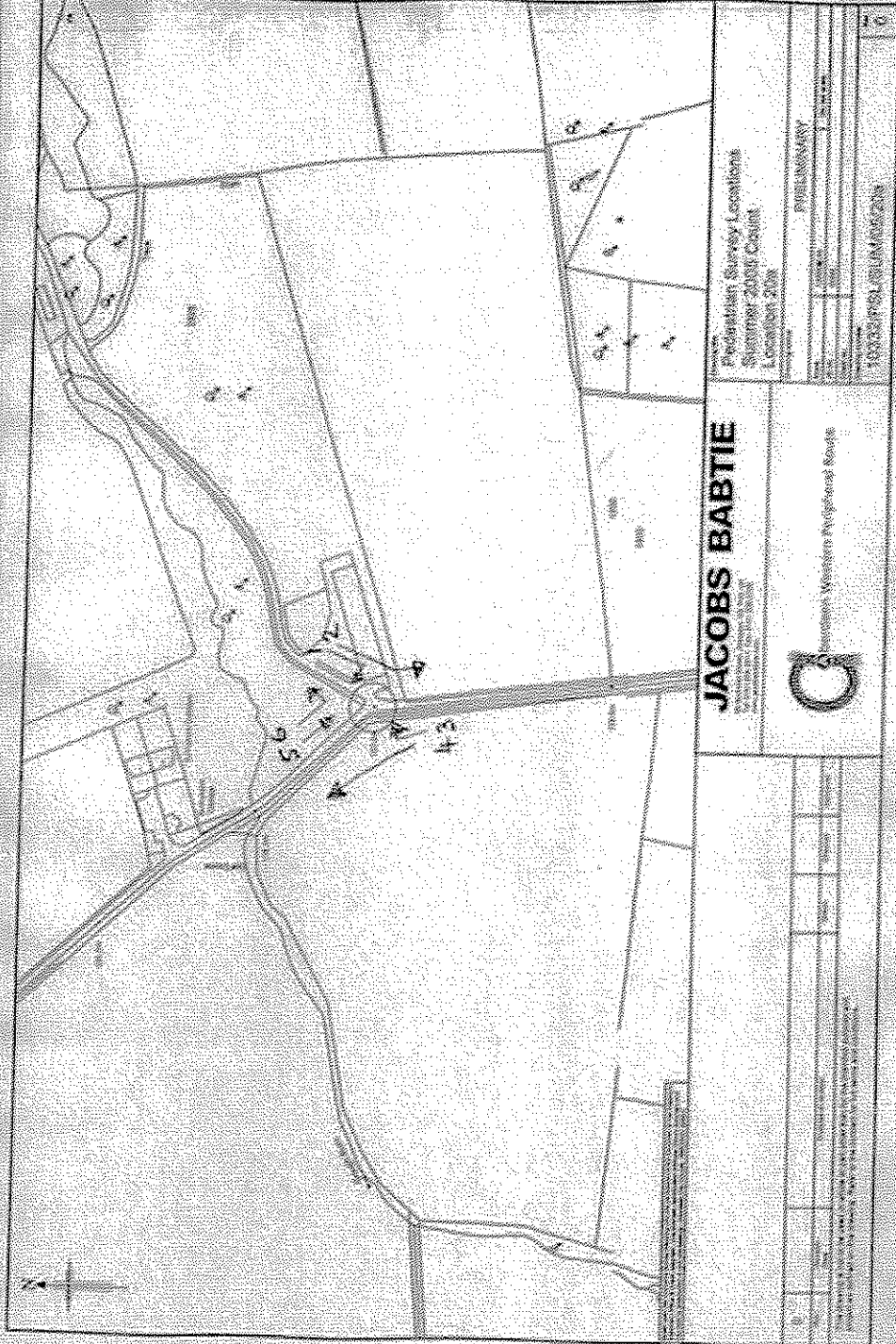
DAY: Saturday

LOCATION: Junction of C89C Fairley Road and access to SAC Campus

DATE: 10/09/05

TIME SEEN HH:MM	CLASS						TOTAL	DIRECTION	COMMENTS
	CHILD	ADULT	ELDERLY	DISABLED	CYCLIST	HORSE RIDER			
07:05					1		1	5	
08:35		1					1	2	
09:10		1					1	5	
10:20		2					2	2	
10:35					1		1	4	
10:40					1		1	5	
11:55					1		1	5	
15:45		1					1	2	
17:18		2					2	4	
TOTAL	0	7	0	0	4	0	11		
					No. OF GROUPS		2		

DIRECTION	MOVEMENT NUMBER	CHILD	ADULT	ELDERLY	DISABLED	CYCLIST	HORSE RIDER	TOTAL
East to North	1	0	0	0	0	0	0	0
East to South	2	0	4	0	0	0	0	4
South to East	3	0	0	0	0	0	0	0
South to North	4	0	2	0	0	1	0	3
North to South	5	0	1	0	0	3	0	4
North to East	6	0	0	0	0	0	0	0
TOTAL		0	7	0	0	4	0	11



JACOBS BABTIE



Professional Survey Locations
 Summer 2008/09
 Location 2008

PRELIMINARY

10/23/2008/2009

Engineers - Members Professional Society

NO.	DATE	DESCRIPTION

10/23/2008/2009

COUNT ON US

ABERDEEN WPR
PEDESTRIAN SURVEY

AUGUST 2005
29933

SITE: 20B

DAY: Friday

LOCATION: Junction of C89C Fairley Road and access to SAC Campus

DATE: 09/09/05

TIME SEEN HH:MM	CLASS						TOTAL	DIRECTION	COMMENTS
	CHILD	ADULT	ELDERLY	DISABLED	CYCLIST	HORSE RIDER			
07:50		1					1	1	
10:25		1					1	2	
10:50		1					1	8	
06:45		2					2	12	
13:24		1					1	8	
13:27		1					1	8	
14:10		1					1	8	
16:15		1					1	2	
17:15		1					1	3	
17:30					1		1	2	
TOTAL	0	10	0	0	1	0	11		
No. OF GROUPS							1		

DIRECTION	MOVEMENT NUMBER	CHILD	ADULT	ELDERLY	DISABLED	CYCLIST	HORSE RIDER	TOTAL
East to North	1	0	1	0	0	0	0	1
East to West	2	0	2	0	0	1	0	3
East to South	3	0	1	0	0	0	0	1
South to East	4	0	0	0	0	0	0	0
South to North	5	0	0	0	0	0	0	0
South to West	6	0	0	0	0	0	0	0
West to South	7	0	0	0	0	0	0	0
West to East	8	0	4	0	0	0	0	4
West to North	9	0	0	0	0	0	0	0
North to West	10	0	0	0	0	0	0	0
North to South	11	0	0	0	0	0	0	0
North to East	12	0	2	0	0	0	0	2
TOTAL		0	10	0	0	1	0	11

COUNT ON US

ABERDEEN WPR
PEDESTRIAN SURVEY

AUGUST 2005
29933

SITE: 20B

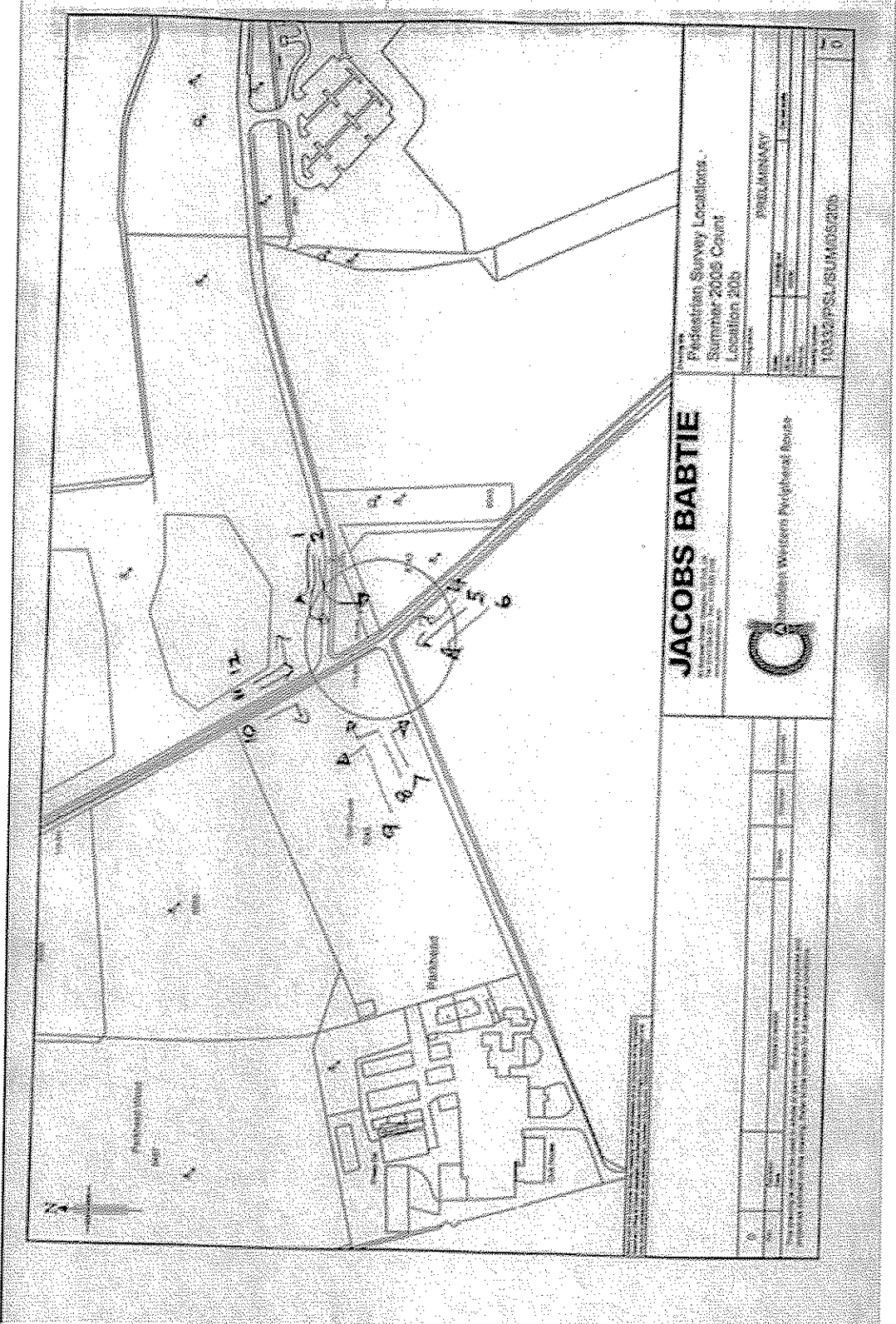
DAY: Saturday

LOCATION: Junction of C89C Fairley Road and access to SAC Campus

DATE: 10/09/05

TIME SEEN HH:MM	CLASS						TOTAL	DIRECTION	COMMENTS
	CHILD	ADULT	ELDERLY	DISABLED	CYCLIST	HORSE RIDER			
07:10					1		1	7	
08:30		2					2	8	
09:08			1				1	7	
10:37					1		1	4	
10:44					1		1	3	
11:57					1		1	5	
13:15					1		1	8	
15:35					1		1	2	
15:55					1		1	5	
16:15					1		1	8	
16:50	1	1					2	6	
17:15	1	1					2	7	
17:20		1					1	4	
17:35		1					1	8	
TOTAL	2	6	1	0	8	0	17		
					No. OF GROUPS		3		

DIRECTION	MOVEMENT NUMBER	CHILD	ADULT	ELDERLY	DISABLED	CYCLIST	HORSE RIDER	TOTAL
East to North	1	0	0	0	0	0	0	0
East to West	2	0	0	0	0	1	0	1
East to South	3	0	0	0	0	1	0	1
South to East	4	0	1	0	0	1	0	2
South to North	5	0	0	0	0	2	0	2
South to West	6	1	1	0	0	0	0	2
West to South	7	1	1	1	0	1	0	4
West to East	8	0	3	0	0	2	0	5
West to North	9	0	0	0	0	0	0	0
North to West	10	0	0	0	0	0	0	0
North to South	11	0	0	0	0	0	0	0
North to East	12	0	0	0	0	0	0	0
TOTAL		2	6	1	0	8	0	17



JACOBS BABTIE
 Environmental Services
 10352 PSL/BLM/AS/306



Prediction Survey Location
 Summer 2008 Cruise
 Location 306
 Network

PRELIMINARY

10352 PSL/BLM/AS/306

COUNT ON US

ABERDEEN WPR
PEDESTRIAN SURVEY

AUGUST 2005
29933

SITE: 20C

DAY: Friday

LOCATION: Junction of C89C Fairley Road and access to SAC Campus
adjacent to West Lodge

DATE: 09/09/05

TIME SEEN HH:MM	CLASS						TOTAL	DIRECTION	COMMENTS
	CHILD	ADULT	ELDERLY	DISABLED	CYCLIST	HORSE RIDER			
07:15		2					2	11	
12:34		2					2	6	
12:50		1					1	4	
12:55		1					1	4	
13:33		2					2	4	
14:02		2					2	3	
TOTAL	0	10	0	0	0	0	10		
									No. OF GROUPS 4

DIRECTION	MOVEMENT NUMBER	CHILD	ADULT	ELDERLY	DISABLED	CYCLIST	HORSE RIDER	TOTAL
North to West	1	0	0	0	0	0	0	0
North to South	2	0	0	0	0	0	0	0
North to East	3	0	2	0	0	0	0	2
East to North	4	0	4	0	0	0	0	4
East to West	5	0	0	0	0	0	0	0
East to South	6	0	2	0	0	0	0	2
South to East	7	0	0	0	0	0	0	0
South to North	8	0	0	0	0	0	0	0
South to West	9	0	0	0	0	0	0	0
West to South	10	0	0	0	0	0	0	0
West to East	11	0	2	0	0	0	0	2
West to North	12	0	0	0	0	0	0	0
TOTAL		0	10	0	0	0	0	10

COUNT ON US

ABERDEEN WPR
PEDESTRIAN SURVEY

AUGUST 2005
29933

SITE: 20C

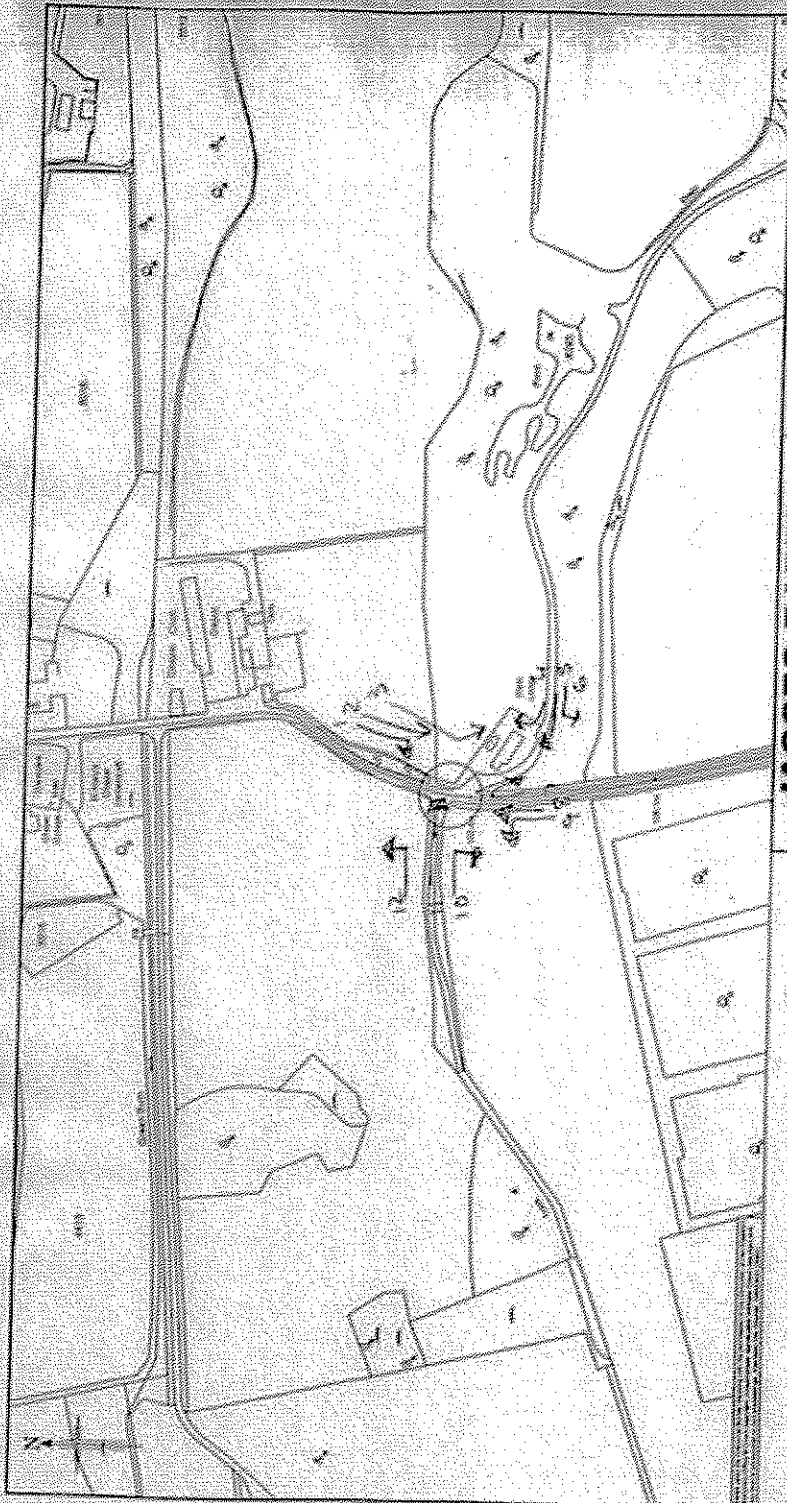
DAY: Saturday

LOCATION: Junction of C89C Fairley Road and access to SAC Campus
adjacent to West Lodge

DATE: 10/09/05

TIME SEEN HH:MM	CLASS						TOTAL	DIRECTION	COMMENTS
	CHILD	ADULT	ELDERLY	DISABLED	CYCLIST	HORSE RIDER			
10:00			2				2	3	
13:59		1					1	5	
14:35		1					1	11	
15:55					1		1	8	
TOTAL	0	2	2	0	1	0	5		
							No. OF GROUPS	1	

DIRECTION	MOVEMENT NUMBER	CHILD	ADULT	ELDERLY	DISABLED	CYCLIST	HORSE RIDER	TOTAL
North to West	1	0	0	0	0	0	0	0
North to South	2	0	0	0	0	0	0	0
North to East	3	0	0	2	0	0	0	2
East to North	4	0	0	0	0	0	0	0
East to West	5	0	1	0	0	0	0	1
East to South	6	0	0	0	0	0	0	0
South to East	7	0	0	0	0	0	0	0
South to North	8	0	0	0	0	1	0	1
South to West	9	0	0	0	0	0	0	0
West to South	10	0	0	0	0	0	0	0
West to East	11	0	1	0	0	0	0	1
West to North	12	0	0	0	0	0	0	0
South to West		0	2	2	0	1	0	5



Pedestrian Survey Locations
Summer 2005 Count
Location 20c

Survey Date	PRELIMINARY
Survey Time	
Survey Duration	
Survey Area	
Survey Method	
Survey Notes	
Surveyor	
Project Number	Y0032/P/S/L/S/UM/20c

JACOBS BARTIE
 A Jacobs Group Company
 10000 Westpark Drive, Suite 200
 Dallas, Texas 75243
 Phone: 972.382.5000
 Fax: 972.382.5001
 www.jacobsbartie.com

JACOBS Western Pedestrian Reader

Survey Point	Count	Direction	Notes
1			
2			
3			
4			
5			
6			
7			
8			
9			
10			
11			
12			

COUNT ON US

ABERDEEN WPR
PEDESTRIAN SURVEY

AUGUST 2005
29933

SITE: 21 DAY: Friday
LOCATION: Junction of U53C Chapel of Stoneywood Road with access track opposite Marshalls Trailers DATE: 09/09/05

TIME SEEN HH:MM	CLASS						TOTAL	DIRECTION	COMMENTS
	CHILD	ADULT	ELDERLY	DISABLED	CYCLIST	HORSE RIDER			
07:00		1					1	1	
07:40		1					1	1	
08:05		1					1	1	
08:10					1		1	1	
09:15		1					1	3	
11:55		1					1	3	
14:20		1					1	1	
17:42		1					1	3	
TOTAL	0	7	0	0	1	0	8		
					No. OF GROUPS		0		

DIRECTION	MOVEMENT NUMBER	CHILD	ADULT	ELDERLY	DISABLED	CYCLIST	HORSE RIDER	TOTAL
South to North	1	0	4	0	0	1	0	5
South to East	2	0	0	0	0	0	0	0
North to South	3	0	3	0	0	0	0	3
North to East	4	0	0	0	0	0	0	0
East to South	5	0	0	0	0	0	0	0
East to North	6	0	0	0	0	0	0	0
TOTAL		0	7	0	0	1	0	8

COUNT ON US

ABERDEEN WPR
PEDESTRIAN SURVEY

AUGUST 2005
29933

SITE: 21

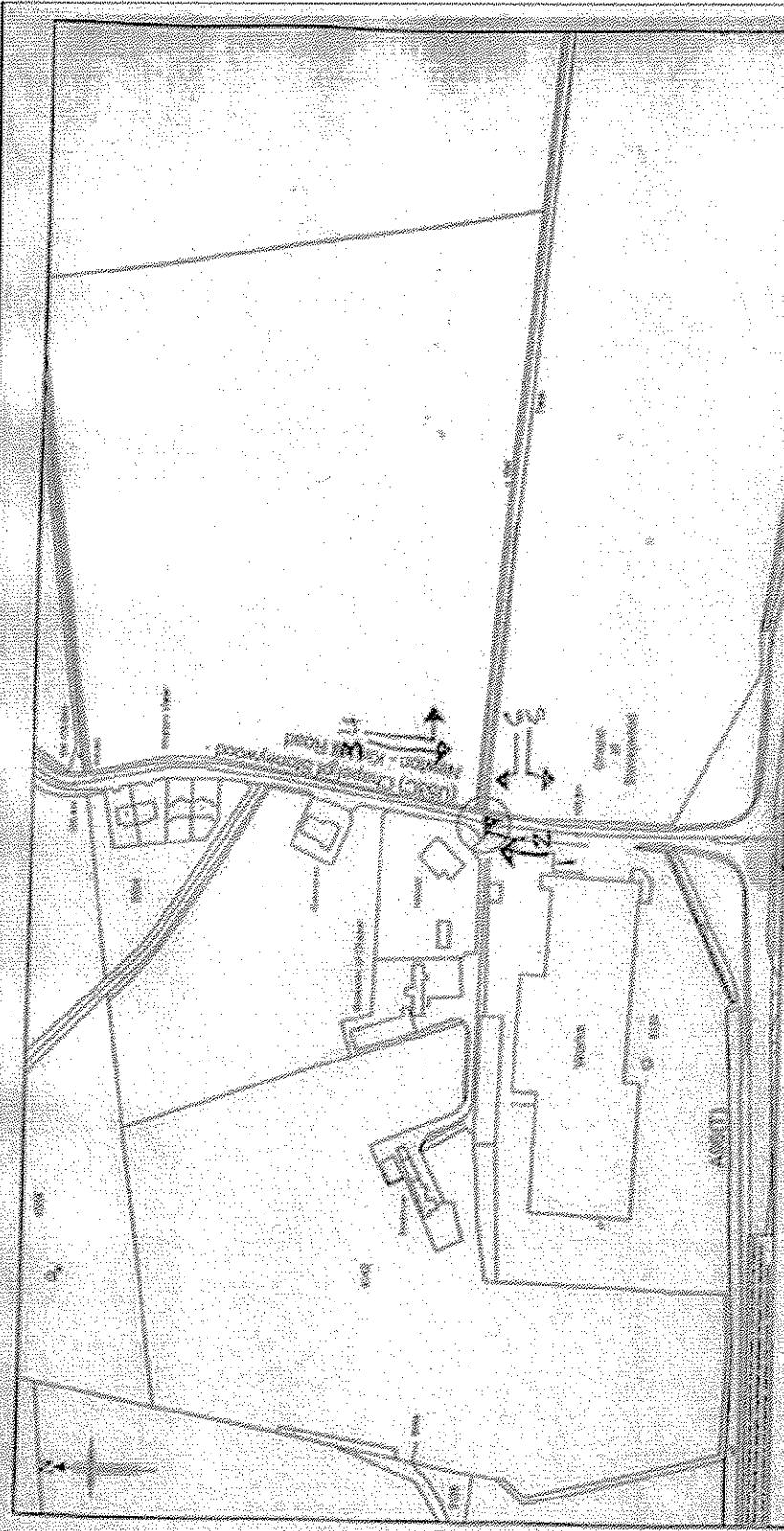
DAY: Saturday

LOCATION: Junction of U53C Chapel of Stoneywood Road with access
track opposite Marshalls Trailers

DATE: 10/09/05

TIME SEEN HH:MM	CLASS						TOTAL	DIRECTION	COMMENTS
	CHILD	ADULT	ELDERLY	DISABLED	CYCLIST	HORSE RIDER			
10:35		1					1	1	
11:05		1					1	1	
11:55					1		1	1	
12:30		1					1	2	
13:35					1		1	2	
14:40	1	1					2	1	
16:25		1					1	3	
16:45	1	1					2	1	
TOTAL	2	6	0	0	2	0	10		
					No. OF GROUPS		2		


DIRECTION	MOVEMENT NUMBER	CHILD	ADULT	ELDERLY	DISABLED	CYCLIST	HORSE RIDER	TOTAL
South to North	1	2	4	0	0	1	0	7
South to East	2	0	1	0	0	1	0	2
North to South	3	0	1	0	0	0	0	1
North to East	4	0	0	0	0	0	0	0
East to South	5	0	0	0	0	0	0	0
East to North	6	0	0	0	0	0	0	0
TOTAL		2	6	0	0	2	0	10



JACOBS BABTIE

Pedestrian Survey Locations
 Summer 2008 Count
 Location 21

DATE	2008
TIME	10:00
LOCATION	21
STATUS	PRELIMINARY
PROJECT	MISSISSIPPI UNIVERSITY



DATE	2008
TIME	10:00
LOCATION	21
STATUS	PRELIMINARY
PROJECT	MISSISSIPPI UNIVERSITY

COUNT ON US

ABERDEEN WPR
PEDESTRIAN SURVEY

AUGUST 2005
29933

SITE: 22

DAY: Friday

LOCATION: Junction on A96 Trunk Road opposite Marshalls Trailers

DATE: 02/09/05

TIME SEEN HH:MM	CLASS						TOTAL	DIRECTION	COMMENTS
	CHILD	ADULT	ELDERLY	DISABLED	CYCLIST	HORSE RIDER			
08:39					1		1	1	
09:15		1					1	2	
11:13					1		1	1	
12:11					1		1	3	
12:14					1		1	1	
12:31		1					1	1	
12:39					1		1	1	
12:45					1		1	3	
12:54		2					2	6	
13:10					1		1	3	
13:46					2		2	1	
14:11					1		1	1	
15:42		1					1	7	
15:57					1		1	3	
16:43					1		1	3	
17:09					1		1	3	
17:21					1		1	3	
18:14					1		1	3	
18:30		1					1	1	
TOTAL	0	6	0	0	15	0	21		
					No. OF GROUPS		2		

DIRECTION	MOVEMENT NUMBER	CHILD	ADULT	ELDERLY	DISABLED	CYCLIST	HORSE RIDER	TOTAL
West to East	1	0	2	0	0	7	0	9
West to South	2	0	1	0	0	0	0	1
East to West	3	0	0	0	0	8	0	8
East to South	4	0	0	0	0	0	0	0
South to West	5	0	0	0	0	0	0	0
South to East	6	0	2	0	0	0	0	2
Northbound	7	0	1	0	0	0	0	1
Southbound	8	0	0	0	0	0	0	0
TOTAL		0	6	0	0	15	0	21

COUNT ON US

ABERDEEN WPR
PEDESTRIAN SURVEY

AUGUST 2005
29933

SITE: 22

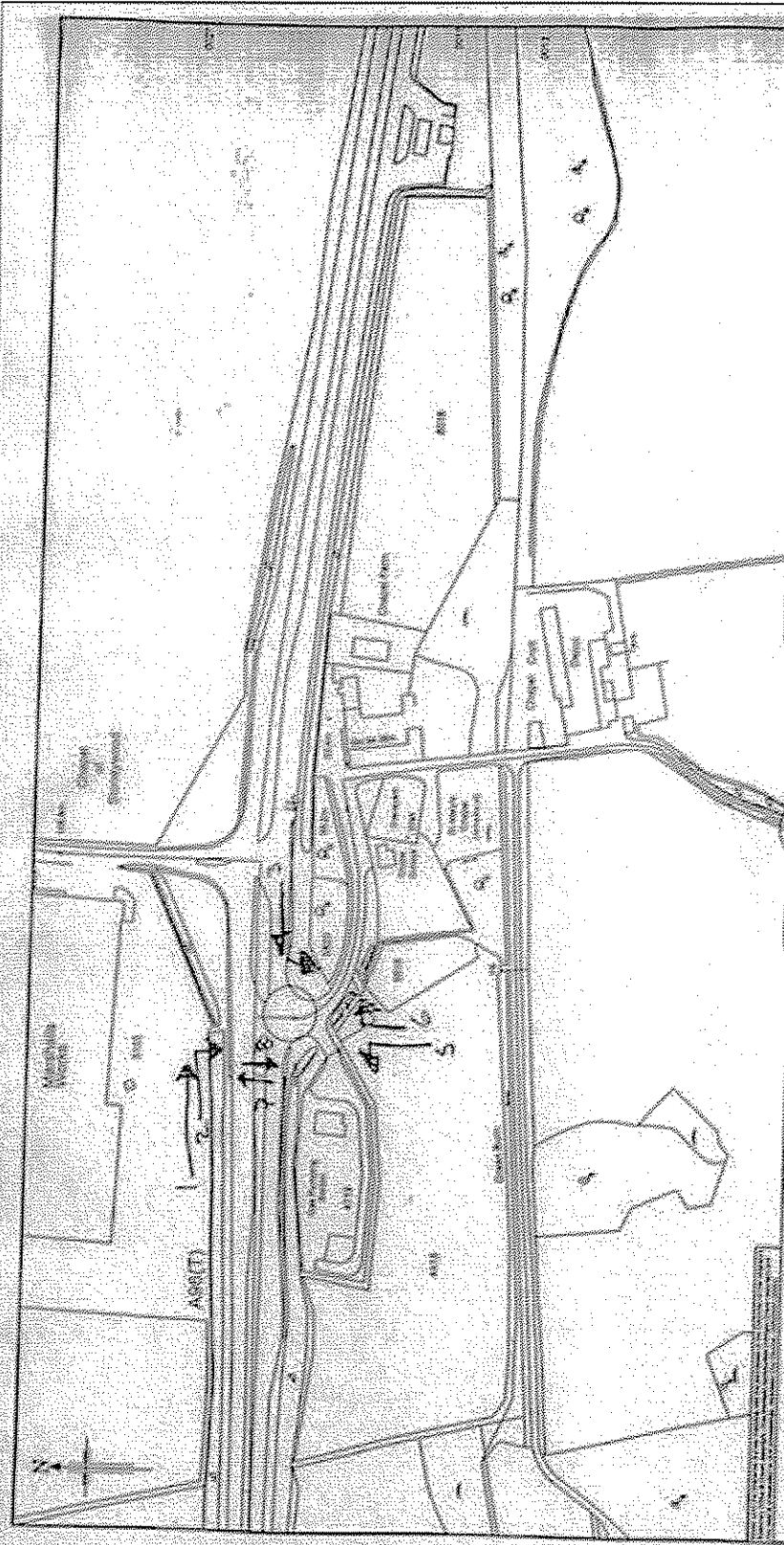
DAY: Saturday

LOCATION: Junction on A96 Trunk Road opposite Marshalls Trailers

DATE: 03/09/05

TIME SEEN HH:MM	CLASS						TOTAL	DIRECTION	COMMENTS
	CHILD	ADULT	ELDERLY	DISABLED	CYCLIST	HORSE RIDER			
07:38		1					1	5	
08:41		1					1	7	
13:39					1		1	3	
13:42		1					1	7	
13:46					1		1	3	
14:28					1		1	1	
15:16					1		1	3	
16:29					1		1	3	
17:57		1					1	8	
18:04					1		1	3	
TOTAL	0	4	0	0	6	0	10		
					No. OF GROUPS		0		

DIRECTION	MOVEMENT NUMBER	CHILD	ADULT	ELDERLY	DISABLED	CYCLIST	HORSE RIDER	TOTAL
West to East	1	0	0	0	0	1	0	1
West to South	2	0	0	0	0	0	0	0
East to West	3	0	0	0	0	5	0	5
East to South	4	0	0	0	0	0	0	0
South to West	5	0	1	0	0	0	0	1
South to East	6	0	0	0	0	0	0	0
Northbound	7	0	2	0	0	0	0	2
Southbound	8	0	1	0	0	0	0	1
TOTAL		0	4	0	0	6	0	10



Project Name: Prefashion Survey Locations
 Summer 2005 Coast
 Location 22

Scale:	1:1000
Date:	2005
Author:	JACOBUS
Project Number:	1003275/SUM05/22

JACOBS BABTIE

100 Water Street
 Suite 200
 Vancouver, BC V6B 5G9
 Tel: 604.681.2222
 Fax: 604.681.2223
 Email: info@jacobusbabtie.com

Western Professional Project

Project Name:	Prefashion Survey Locations
Location:	Summer 2005 Coast
Location ID:	22
Scale:	1:1000
Date:	2005
Author:	JACOBUS
Project Number:	1003275/SUM05/22

This drawing is valid only when used in conjunction with the project description and other documents provided by the client. It is not to be used for any other purpose without the written consent of Jacobs Babtie.

COUNT ON US

ABERDEEN WPR
PEDESTRIAN SURVEY

AUGUST 2005
29933

SITE: 23

DAY: Friday

LOCATION: Access track to Kirkehill Forest west of Standingstones Cottages

DATE: 02/09/05

TIME SEEN HH:MM	CLASS							DIRECTION	COMMENTS
	CHILD	ADULT	ELDERLY	DISABLED	CYCLIST	HORSE RIDER	TOTAL		
07:05					1		1	2	
12:45		1					1	2	
12:47		1					1	2	
TOTAL	0	2	0	0	1	0	3		
							No. OF GROUPS	0	

DIRECTION	MOVEMENT NUMBER	CHILD	ADULT	ELDERLY	DISABLED	CYCLIST	HORSE RIDER	TOTAL
North to West	1	0	0	0	0	0	0	0
North to South	2	0	2	0	0	1	0	3
South to North	3	0	0	0	0	0	0	0
South to West	4	0	0	0	0	0	0	0
West to South	5	0	0	0	0	0	0	0
West to North	6	0	0	0	0	0	0	0
TOTAL		0	2	0	0	1	0	3

COUNT ON US

ABERDEEN WPR
PEDESTRIAN SURVEY

AUGUST 2005
29933

SITE: 23

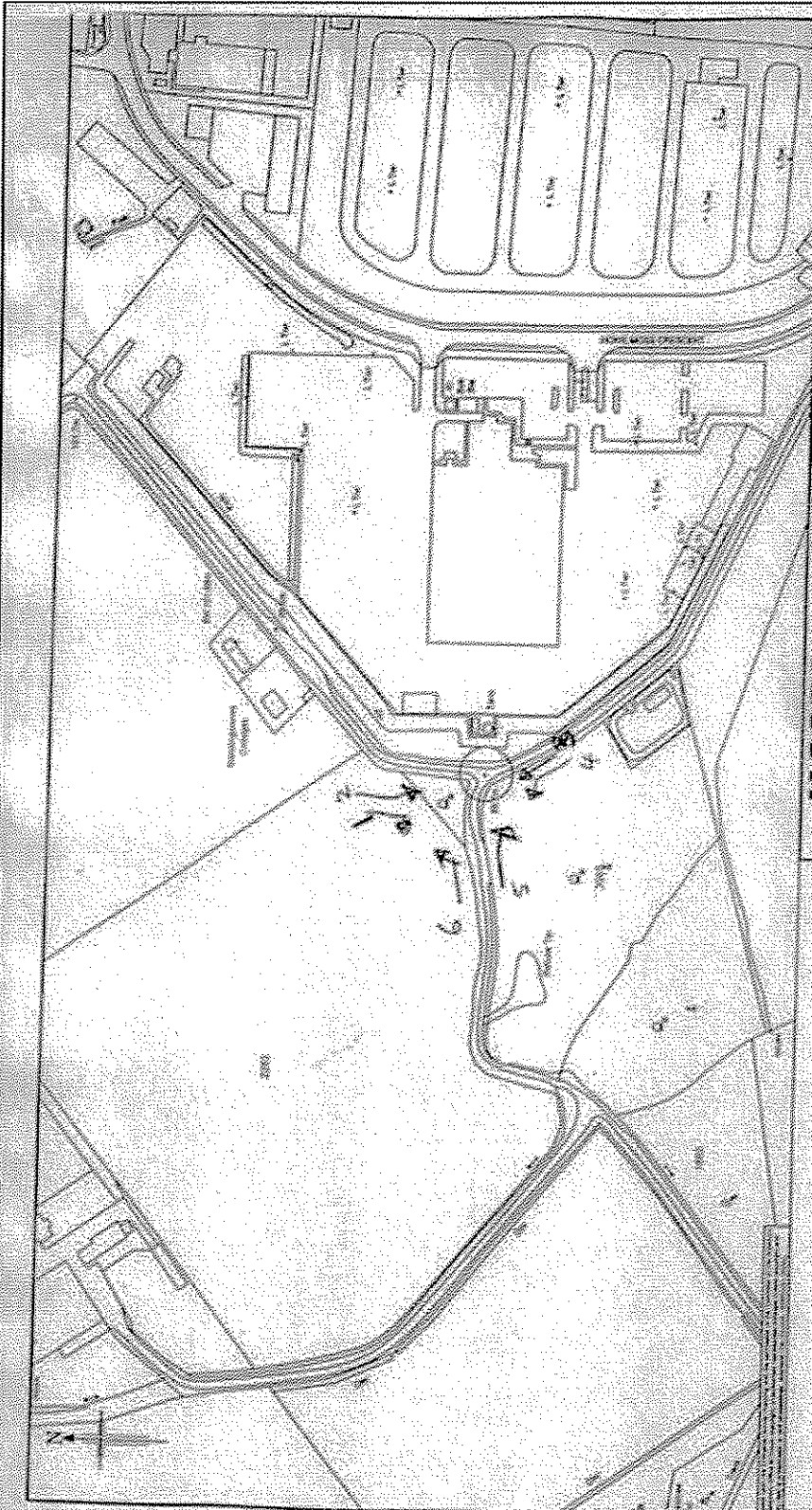
DAY: Saturday

LOCATION: Access track to Kirkhill Forest west of Standingstones Cottages

DATE: 03/09/05

TIME SEEN HH:MM	CLASS						TOTAL	DIRECTION	COMMENTS
	CHILD	ADULT	ELDERLY	DISABLED	CYCLIST	HORSE RIDER			
08:00			1				1	2	
10:47		1					1	4	With dog
10:59		1					1	5	
11:06			1				1	4	
11:30			1				1	5	
16:04						2	2	1	
16:24		1					1	4	
16:37			1				1	5	
16:57		1					1	3	With dog
17:30		1					1	3	
17:45		1					1	4	
18:15		1					1	4	
TOTAL	0	7	4	0	2	0	13		
					No. OF GROUPS		1		

DIRECTION	MOVEMENT NUMBER	CHILD	ADULT	ELDERLY	DISABLED	CYCLIST	HORSE RIDER	TOTAL
North to West	1	0	0	0	0	2	0	2
North to South	2	0	0	1	0	0	0	1
South to North	3	0	2	0	0	0	0	2
South to West	4	0	4	1	0	0	0	5
West to South	5	0	1	2	0	0	0	3
West to North	6	0	0	0	0	0	0	0
TOTAL		0	7	4	0	2	0	13



Pedestrian Survey Locations
 Summer 2008 Count
 Location 23

JACOBS BABTIE
 CONSULTANTS
 10000 West 10th Avenue, Suite 100
 Golden, CO 80401
 Phone: 303.440.4400
 Fax: 303.440.4401
 www.jacobsbattie.com



Consultant William H. Hargrave & Associates

NO.	DATE	DESCRIPTION	BY	CHKD.

This drawing is not to be used for construction purposes without the written consent of Jacobs Babtie. It is the property of Jacobs Babtie and shall remain the property of Jacobs Babtie.

PRELIMINARY Date: 10/23/08 Drawn by: JTB Checked by: JTB	10/23/08/SU/SUM08/23	0
---	----------------------	---

COUNT ON US

ABERDEEN WPR
PEDESTRIAN SURVEY

AUGUST 2005
29933

SITE: 24 DAY: Friday
LOCATION: Access track to Kirkhill Forest at junction with track to Standingstones DATE: 02/09/05

TIME SEEN HH:MM	CLASS						TOTAL	DIRECTION	COMMENTS
	CHILD	ADULT	ELDERLY	DISABLED	CYCLIST	HORSE RIDER			
07:33		1					1	1	
10:46						1	1	3	
10:48		1					1	1	
12:00		1					1	3	Interviewed Already
12:07		1					1	3	
12:08		1					1	3	
12:08		1					1	3	
12:19		1					1	1	
12:20		1					1	3	
12:22		1					1	4	
12:30		1					1	3	
12:32		1					1	1	Interviewed Already
12:34					1		1	1	
12:36		1					1	3	
12:38		2					2	3	
12:40		1					1	1	
12:42		1					1	1	Interviewed Already
12:43		1					1	3	Interviewed Already
12:47		1					1	1	Interviewed Already
12:51		1					1	3	
12:53					1		1	2	
12:54		1					1	1	Interviewed Already
									Refused to comment unless he knew what survey was for but would not read the letter
13:05		1					1	4	
13:07		1					1	1	
13:11		1					1	3	On phone
13:17		1					1	1	
13:23		2					2	3	
13:27		1					1	3	
13:28		1					1	1	
13:30		1					1	3	Interviewed Already
13:31		1					1	1	
13:36		1					1	5	
13:38		1					1	1	Interviewed Already
14:05		1					1	1	
15:22		1					1	3	
TOTAL	0	34	0	0	2	1	37		
					No. OF GROUPS		2		

DIRECTION	MOVEMENT NUMBER	CHILD	ADULT	ELDERLY	DISABLED	CYCLIST	HORSE RIDER	TOTAL
West to East	1	0	14	0	0	1	0	15
West to South	2	0	0	0	0	1	0	1
East to West	3	0	17	0	0	0	1	18
East to South	4	0	2	0	0	0	0	2
South to East	5	0	1	0	0	0	0	1
South to West	6	0	0	0	0	0	0	0
TOTAL		0	34	0	0	2	1	37

COUNT ON US

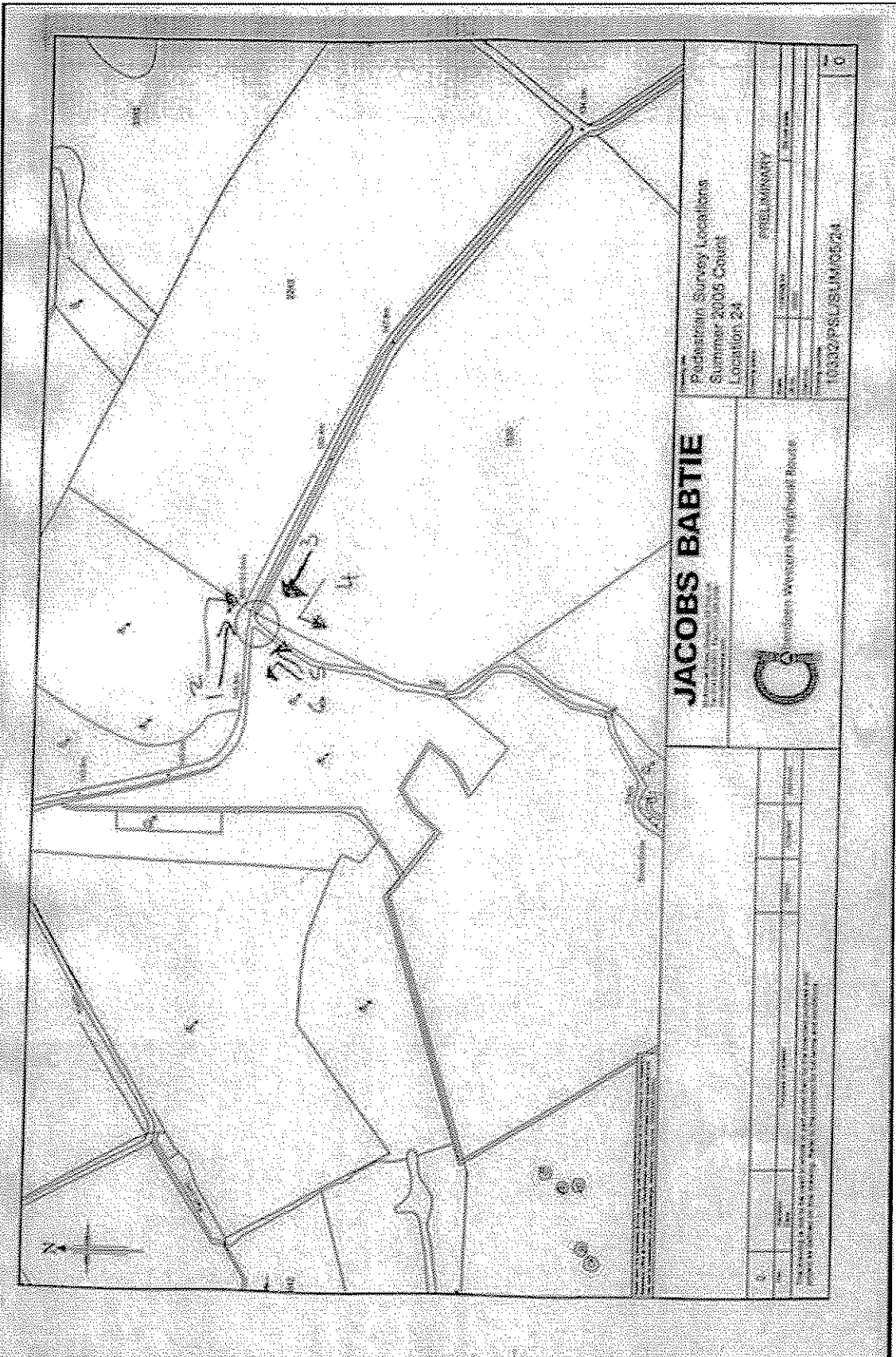
ABERDEEN WPR
PEDESTRIAN SURVEY

AUGUST 2005
29933

SITE: 24 DAY: Saturday
LOCATION: Access track to Kirkhill Forest at junction with track to Standingstones DATE: 03/09/05

TIME SEEN HH:MM	CLASS						TOTAL	DIRECTION	COMMENTS
	CHILD	ADULT	ELDERLY	DISABLED	CYCLIST	HORSE RIDER			
08:29					1		1	1	
08:37		1					1	1	
10:48		1					1	1	Walking dog
11:41					1		1	3	
12:39					1		1	3	
16:18					2		2	6	
TOTAL	0	2	0	0	5	0	7		
					No. OF GROUPS		1		

DIRECTION	MOVEMENT NUMBER	CHILD	ADULT	ELDERLY	DISABLED	CYCLIST	HORSE RIDER	TOTAL
West to East	1	0	2	0	0	1	0	3
West to South	2	0	0	0	0	0	0	0
East to West	3	0	0	0	0	2	0	2
East to South	4	0	0	0	0	0	0	0
South to East	5	0	0	0	0	0	0	0
South to West	6	0	0	0	0	2	0	2
TOTAL		0	2	0	0	5	0	7



JACOBS BABTIE
 ENGINEERS & ARCHITECTS
 1000 WESTERN PEDESTAL BLVD
 SUITE 100
 WEST VALLEY CITY, UT 84113
 TEL: 801-972-1000
 FAX: 801-972-1001
 WWW.JACOBSBABTIE.COM



1000 Western Pedestal Blvd

Pedestrian Survey Locations
 Summer 2005 Count
 Location 24

DATE	2/20/06
BY	MSL/MANN
PROJECT	1000 WESTERN PEDESTAL BLVD
SCALE	AS SHOWN
NO. OF SHEETS	5
SHEET NO.	5

NO.	DATE	REVISION

PROJECT: 1000 WESTERN PEDESTAL BLVD
 SHEET NO. 5 OF 5
 DRAWN BY: MSL/MANN
 CHECKED BY: MSL/MANN
 DATE: 2/20/06

COUNT ON US

ABERDEEN WPR
PEDESTRIAN SURVEY

AUGUST 2005
29933

SITE: 25

DAY: Friday

LOCATION: Access track to Kirkhill Forest

DATE: 02/09/05

TIME SEEN HH:MM	CLASS							DIRECTION	COMMENTS
	CHILD	ADULT	ELDERLY	DISABLED	CYCLIST	HORSE RIDER	TOTAL		
07:01					1		1	8	
07:32		1					1	8	Jogger
10:48		1					1	8	
10:53						1	1	1	Walking with the horse
12:04		1					1	2	Jogger
12:12		1					1	2	Walking
12:12		1					1	2	Walking
12:12		1					1	2	Walking
12:20		1					1	8	Walking
12:24		1					1	2	Jogger
12:35		1					1	8	Jogger
12:35		1					1	2	Walking
12:36					1		1	8	
12:40		1					1	8	Walking
12:43		1					1	8	Walking
12:46		1					1	2	Jogger
12:50		1					1	8	Jogger
12:54					1		1	8	
12:55		1					1	2	Jogger
12:56		1					1	8	Jogger
12:58		1					1	2	Walking
13:06					1		1	2	
13:09		1					1	2	Walking
13:10		1					1	8	Walking
13:12		1					1	2	Jogger
13:14		1					1	8	Jogger
13:17		1					1	8	Walking
13:29		2					2	2	Walking
13:31		1					1	8	Jogger
12:33		1					1	2	Walking
12:33		1					1	8	Jogger
12:35		1					1	2	Jogger
12:39		1					1	8	Walking
12:47		2					2	8	Walking
14:05		1					1	8	Walking
15:25		1					1	2	Walking
TOTAL	0	33	0	0	4	1	38		
					No. OF GROUPS		2		

DIRECTION	MOVEMENT NUMBER	CHILD	ADULT	ELDERLY	DISABLED	CYCLIST	HORSE RIDER	TOTAL
North to West	1	0	0	0	0	0	1	1
North to South	2	0	16	0	0	1	0	17
North to East	3	0	0	0	0	0	0	0
East to North	4	0	0	0	0	0	0	0
East to West	5	0	0	0	0	0	0	0
East to South	6	0	0	0	0	0	0	0
South to East	7	0	0	0	0	0	0	0
South to North	8	0	17	0	0	3	0	20
South to West	9	0	0	0	0	0	0	0
West to South	10	0	0	0	0	0	0	0
West to East	11	0	0	0	0	0	0	0
West to North	12	0	0	0	0	0	0	0
TOTAL		0	33	0	0	4	1	38

COUNT ON US

ABERDEEN WPR
PEDESTRIAN SURVEY

AUGUST 2005
29933

SITE: 25

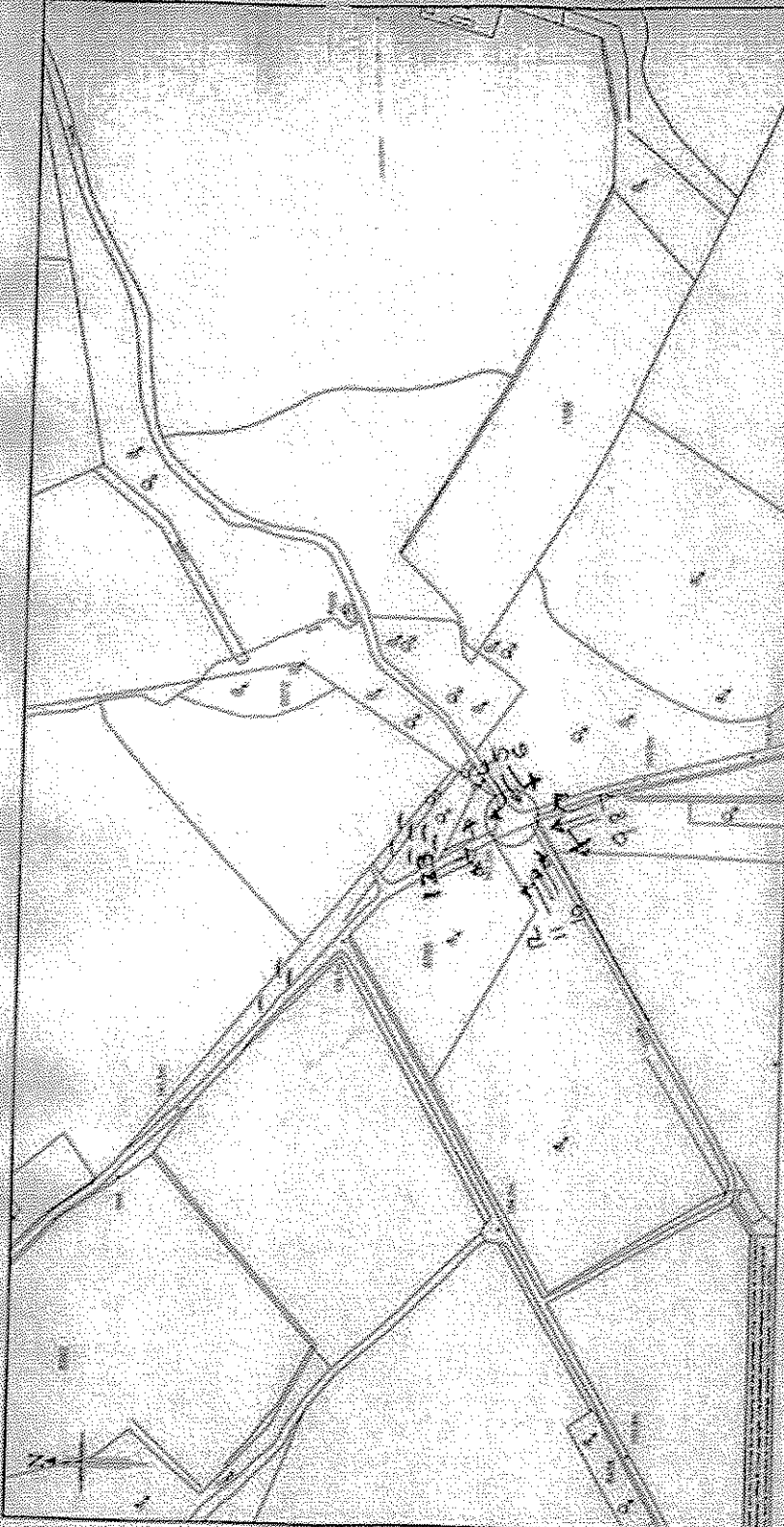
DAY: Saturday

LOCATION: Access track to Kirkhill Forest

DATE: 03/09/05

TIME SEEN HH:MM	CLASS						TOTAL	DIRECTION	COMMENTS
	CHILD	ADULT	ELDERLY	DISABLED	CYCLIST	HORSE RIDER			
08:25		1					1	8	
08:33		1					1	8	
08:40		1					1	2	
10:10			1				1	7	
10:41			1				1	6	Walking Dog
11:42					1		1	8	
12:39						1	1	8	
16:19					2		2	8	
TOTAL	0	3	2	0	3	1	9		
					No. OF GROUPS		1		

DIRECTION	MOVEMENT NUMBER	CHILD	ADULT	ELDERLY	DISABLED	CYCLIST	HORSE RIDER	TOTAL
North to West	1	0	0	0	0	0	0	0
North to South	2	0	1	0	0	0	0	1
North to East	3	0	0	0	0	0	0	0
East to North	4	0	0	0	0	0	0	0
East to West	5	0	0	0	0	0	0	0
East to South	6	0	0	1	0	0	0	1
South to East	7	0	0	1	0	0	0	1
South to North	8	0	2	0	0	3	1	6
South to West	9	0	0	0	0	0	0	0
West to South	10	0	0	0	0	0	0	0
West to East	11	0	0	0	0	0	0	0
West to North	12	0	0	0	0	0	0	0
TOTAL		0	3	2	0	3	1	9



JACOBS BABBIE

Pedestrian Survey Locations
 Summer 2005 Count
 Location 25

PROJECT SUMMARY	
Project Name	10332/PJSL/SUM/05/25
Client	
Location	
Date	
Scale	
Sheet No.	1
Total Sheets	1



© Jacobs Engineering Group, Inc. 2005. All rights reserved. This drawing is the property of Jacobs Engineering Group, Inc. and is not to be reproduced, stored in a retrieval system, or transmitted in any form or by any means, electronic, mechanical, photocopying, recording, or by any information storage and retrieval system, without the prior written permission of Jacobs Engineering Group, Inc.

COUNT ON US

ABERDEEN WPR
PEDESTRIAN SURVEY

AUGUST 2005
29933

SITE: 26

DAY: Friday

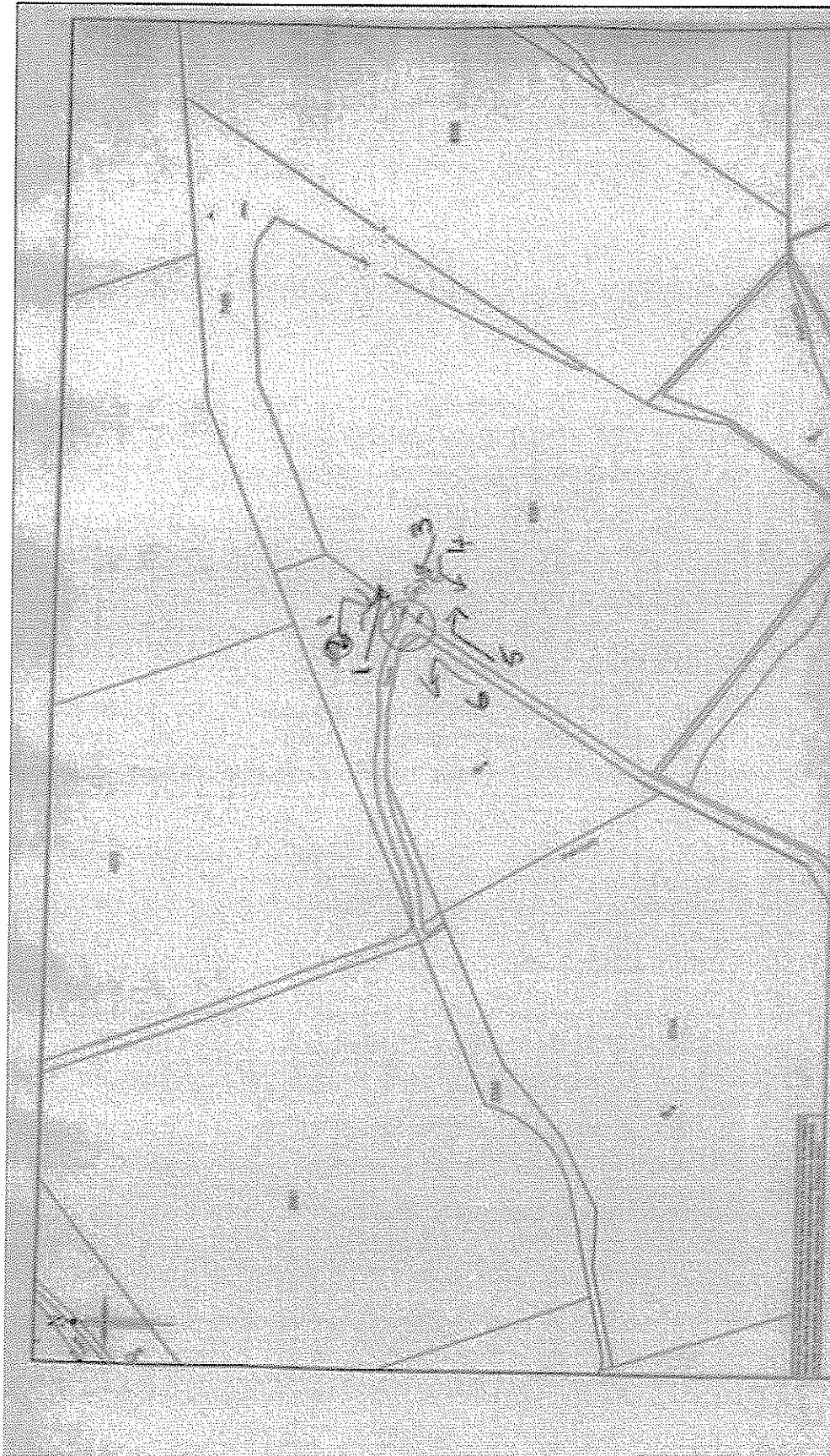
LOCATION: Access track to Kirkhill Forest

DATE: 02/09/05

No Pedestrians Observed

TIME SEEN HH:MM	CLASS						TOTAL	DIRECTION	COMMENTS
	CHILD	ADULT	ELDERLY	DISABLED	CYCLIST	HORSE RIDER			
							0		
							0		
TOTAL	0	0	0	0	0	0	0		
									No. OF GROUPS: 0

DIRECTION	MOVEMENT NUMBER	CHILD	ADULT	ELDERLY	DISABLED	CYCLIST	HORSE RIDER	TOTAL
West to East	1	0	0	0	0	0	0	0
West to South	2	0	0	0	0	0	0	0
East to West	3	0	0	0	0	0	0	0
East to South	4	0	0	0	0	0	0	0
South to East	5	0	0	0	0	0	0	0
South to West	6	0	0	0	0	0	0	0
TOTAL		0	0	0	0	0	0	0



JACOBS BABTIE

Professional Surveyor License
 License No. 20048
 Commission on Professions and Occupations
 State of North Carolina



Professional Seal of the State of North Carolina

DATE	10/20/2010
PROJECT	PROFESSIONAL
CLIENT	STATE OF NORTH CAROLINA
LOCATION	STATE OF NORTH CAROLINA
SCALE	AS SHOWN
BY	JACOBS BABTIE
CHECKED BY	
DATE	

COUNT ON US

ABERDEEN WPR
PEDESTRIAN SURVEY

AUGUST 2005
29933

SITE: 27

DAY: Friday

LOCATION: Formartine & Buchanan Way at point where access track to
Waulkmill Farmhouse crosses

DATE: 02/09/05

TIME SEEN HH:MM	CLASS						TOTAL	DIRECTION	COMMENTS
	CHILD	ADULT	ELDERLY	DISABLED	CYCLIST	HORSE RIDER			
07:30					1		1	1	
07:34					1		1	1	
08:05					1		1	1	
09:17					1		1	2	
09:18			1				1	1	
09:23			1				1	2	
09:31					1		1	2	
09:44					1		1	1	
10:46		1					1	1	
11:14		2			1		3	1	
11:16		2					2	2	
11:16					1		1	1	
11:27		1					1	1	
11:45					2		2	2	
12:02	1	1					2	1	
12:04					1		1	1	
12:45			1		1		2	2	
13:44		1					1	2	
13:47		2					2	1	2 ladies 1 dog, use route almost everyday
14:13			1		1		2	1	
14:20		2					2	1	
14:21		2					2	1	
14:21					1		1	1	
14:27	1	1					2	2	
15:59		1					1	1	
16:19		1					1	2	
16:49					1		1	1	
17:02					1		1	2	
17:56		1					1	2	
18:11					1		1	2	
18:25		1					1	1	
18:29					2		2	2	
18:37					1		1	2	
18:44		1					1	2	
18:49			1		1		2	2	
TOTAL	2	20	5	0	21	0	48		
					No. OF GROUPS		12		

DIRECTION	MOVEMENT NUMBER	CHILD	ADULT	ELDERLY	DISABLED	CYCLIST	HORSE RIDER	TOTAL
Southbound	1	1	13	2	0	10	0	26
Northbound	2	1	7	3	0	11	0	22
TOTAL		2	20	5	0	21	0	48

COUNT ON US

ABERDEEN WPR
PEDESTRIAN SURVEY

AUGUST 2005
29933

SITE: 27

DAY: Saturday

LOCATION: Fomartine & Buchanan Way at point where access track to
Waulkmill Farmhouse crosses

DATE: 03/09/05

TIME SEEN HH:MM	CLASS						TOTAL	DIRECTION	COMMENTS
	CHILD	ADULT	ELDERLY	DISABLED	CYCLIST	HORSE RIDER			
07:45		1					1	1	
08:35		1					1	2	
08:47					2		2	2	
09:30					2		2	2	
09:45					1		1	2	
10:05					1		1	2	
10:20					1		1	1	
10:25					2		2	2	
10:30					1		1	2	
10:35					2		2	2	
10:40					1		1	1	
10:41					1		1	2	
10:42		1					1	2	
10:50					2		2	1	
11:05			2				2	2	
11:07					1		1	1	
11:08					1		1	2	Walking Dog
11:08		1					1	2	Walking Dog
11:30		1					1	1	Jogger
11:42		1					1	2	Jogger
12:00		1					1	1	Horse Riders Returning
12:09						2	2	1	
12:10			2				2	1	Couple Cycling
12:32						2	2	2	
12:44					2		2	1	
12:50					2		2	2	
13:15					1		1	1	
13:18					1		1	1	
13:30					3		3	2	
13:30		1					1	2	Jogger
13:40					2		2	2	
13:55					2		2	2	
13:57					2		2	2	
13:58					1		1	2	
14:00					2		2	1	
14:00					1		1	1	
14:02					2		2	2	
14:05					2		2	2	
14:07					1		1	1	
14:10					3		3	2	
14:20					3		3	2	
14:30					4		4	1	
15:00					3		3	2	
15:05					3		3	1	
15:15					2		2	1	
15:30	1				4		5	1	
15:35					4		4	1	
15:42					3		3	1	A Group of Children
15:45					1		1	1	
15:48					5		5	1	A Group of Children
16:00		1					1	1	Walking Dog
16:00					1		1	1	
16:05					2		2	1	
16:11		1					1	1	
16:12					1		1	1	
16:18					3		3	1	
16:19					1		1	1	
16:25					5		5	2	
16:26					3		3	1	
16:34					4		4	1	
16:35					1		1	2	
16:36					2		2	1	
16:44					2		2	2	
16:46					2		2	1	
16:47					2		2	1	
16:55					1		1	2	
16:56					1		1	1	
17:00					8		8	1	
17:08					2		2	1	
17:40					5		5	1	
17:55					2		2	1	
18:35					1		1	1	
18:48					2		2	1	
TOTAL	1	10	4	0	128	4	147		
No. OF GROUPS							42		

DIRECTION	MOVEMENT NUMBER	CHILD	ADULT	ELDERLY	DISABLED	CYCLIST	HORSE RIDER	TOTAL
-----------	-----------------	-------	-------	---------	----------	---------	-------------	-------

Prepared by Count On Us
for
Jacobs Baktie

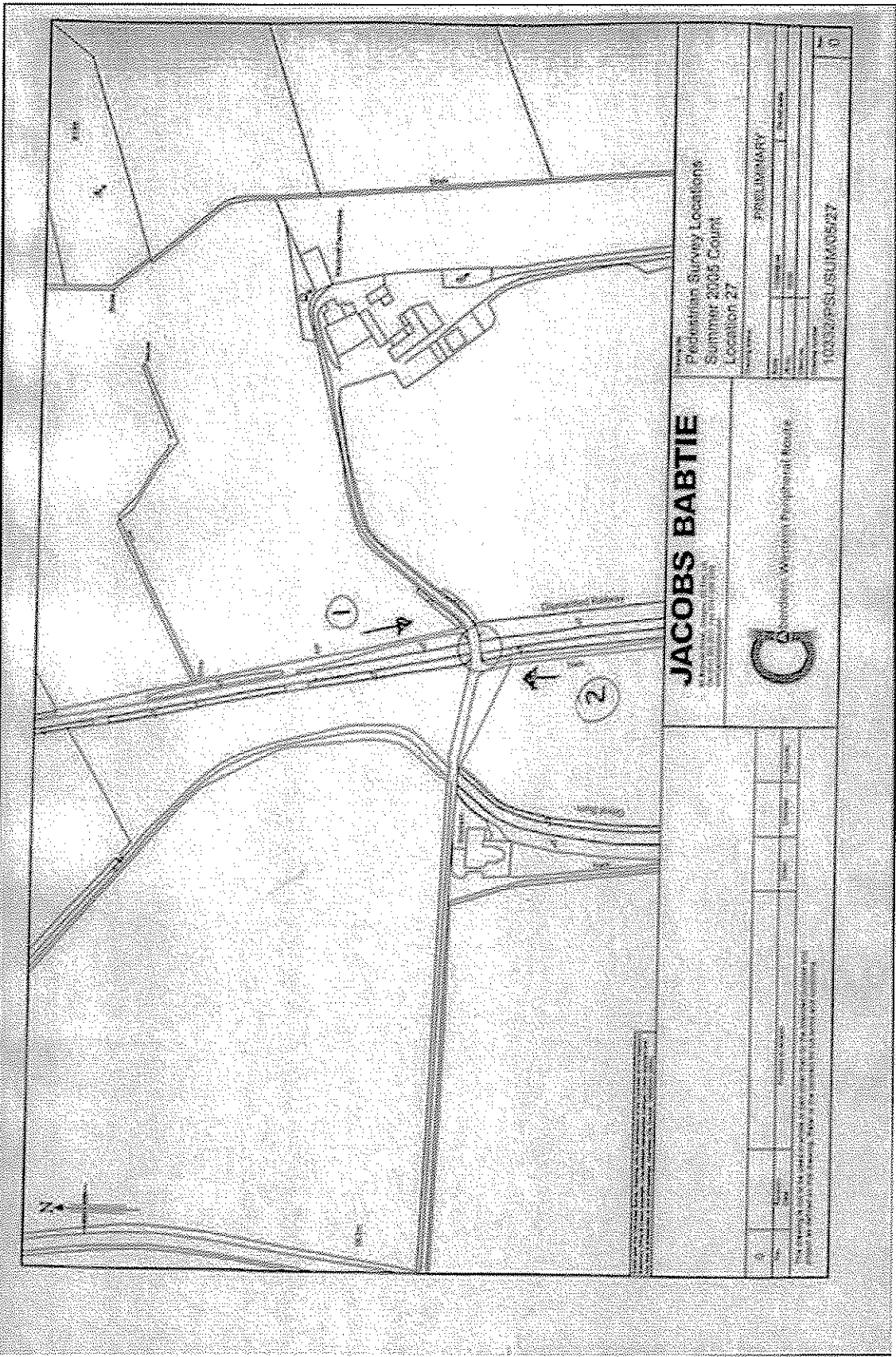
COUNT ON US

ABERDEEN WPR
PEDESTRIAN SURVEY

AUGUST 2005
29933

SITE: 27 DAY: Saturday
LOCATION: Formartine & Buchanan Way at point where access track to
Waulkmill Farmhouse crosses DATE: 03/09/05

Southbound	1	1	5	2	0	81	2	91
Northbound	2	0	5	2	0	47	2	56
TOTAL		1	10	4	0	128	4	147



JACOBS BARTIE

Pedestrian Survey Locations
 Summer 2005 Count
 Location 27

DATE	10/23/05
PROJECT	10330781/SUM05/27
PREPARED BY	
CHECKED BY	
DATE	


 Jacobs Bartie
 A Division of Jacobs Group, Inc.
 10330781/SUM05/27

NO.	DATE	REVISIONS

THIS DRAWING IS THE PROPERTY OF JACOBS BARTIE. IT IS TO BE USED ONLY FOR THE PROJECT AND LOCATION IDENTIFIED HEREON. IT IS NOT TO BE REPRODUCED, COPIED, OR TRANSMITTED IN ANY FORM OR BY ANY MEANS, ELECTRONIC OR MECHANICAL, WITHOUT THE WRITTEN PERMISSION OF JACOBS BARTIE.

COUNT ON US

ABERDEEN WPR
PEDESTRIAN SURVEY

AUGUST 2005
29933

SITE: 28a & b - Route A

DAY: Friday

LOCATION: Count on the B977 where it's crossed by the Formantine
and Buchanan Way

DATE: 02/09/05

TIME SEEN HH:MM	CLASS							DIRECTION	COMMENTS
	CHILD	ADULT	ELDERLY	DISABLED	CYCLIST	HORSE RIDER	TOTAL		
08:34					1		1	4	
11:20		2					2	4	
12:30		1					1	1	Jogger
12:36					1		1	4	
13:20		1					1	4	
15:40					1		1	4	
17:24					1		1	2	
17:41					1		1	2	
17:43					1		1	4	
TOTAL	0	4	0	0	6	0	10		
					No. OF GROUPS		1		

DIRECTION	MOVEMENT NUMBER	CHILD	ADULT	ELDERLY	DISABLED	CYCLIST	HORSE RIDER	TOTAL
B977(E) to Access	1	0	1	0	0	0	0	1
B977(E) to A947(N)	2	0	0	0	0	2	0	2
B977(E) to B977(W)	3	0	0	0	0	0	0	0
B977(E) to A947(S)	4	0	3	0	0	4	0	7
TOTAL		0	4	0	0	6	0	10

COUNT ON US

ABERDEEN WPR
PEDESTRIAN SURVEY

AUGUST 2005
29933

SITE: 28a & b - Route B

DAY: Friday

LOCATION: Count on the B977 where it's crossed by the Formantine
and Buchanan Way

DATE: 02/09/05

TIME SEEN HH:MM	CLASS							DIRECTION	COMMENTS
	CHILD	ADULT	ELDERLY	DISABLED	CYCLIST	HORSE RIDER	TOTAL		
11:15		2					2	4	
11:55					2		2	4	
16:50					1		1	2	
17:31					1		1	4	
17:39					1		1	4	
18:10					1		1	2	
TOTAL	0	2	0	0	6	0	8		
							No. OF GROUPS	2	

DIRECTION	MOVEMENT NUMBER	CHILD	ADULT	ELDERLY	DISABLED	CYCLIST	HORSE RIDER	TOTAL
A947(S) to B977(E)	1	0	0	0	0	0	0	0
A947(S) to Access	2	0	0	0	0	2	0	2
A947(S) to A947(N)	3	0	0	0	0	0	0	0
A947(S) to B977(W)	4	0	2	0	0	4	0	6
TOTAL		0	2	0	0	6	0	8

COUNT ON US

ABERDEEN WPR
PEDESTRIAN SURVEY

AUGUST 2005
29933

SITE: 28a & b - Route C

DAY: Friday

LOCATION: Count on the B977 where it's crossed by the Formantine
and Buchanan Way

DATE: 02/09/05

TIME SEEN HH:MM	CLASS							DIRECTION	COMMENTS	
	CHILD	ADULT	ELDERLY	DISABLED	CYCLIST	HORSE RIDER	TOTAL			
07:39					1		1	4		
08:20					1		1	3		
16:57					1		1	3		
17:46					1		1	3		
TOTAL	0	0	0	0	4	0	4			
	No. OF GROUPS							0		

DIRECTION	MOVEMENT NUMBER	CHILD	ADULT	ELDERLY	DISABLED	CYCLIST	HORSE RIDER	TOTAL
B977(W) to A947(N)	1	0	0	0	0	0	0	0
B977(W) to Access	2	0	0	0	0	0	0	0
B977(W) to B977(E)	3	0	0	0	0	3	0	3
B977(W) to A947(S)	4	0	0	0	0	1	0	1
TOTAL		0	0	0	0	4	0	4

COUNT ON US

ABERDEEN WPR
PEDESTRIAN SURVEY

AUGUST 2005
29933

SITE: 28a & b - Route D

DAY: Friday

LOCATION: Count on the B977 where it's crossed by the Formantine
and Buchanan Way

DATE: 02/09/05

TIME SEEN HH:MM	CLASS							DIRECTION	COMMENTS
	CHILD	ADULT	ELDERLY	DISABLED	CYCLIST	HORSE RIDER	TOTAL		
07:49					1		1	3	
12:31					1		1	2	
12:40					1		1	4	
13:00					1		1	4	
17:51					1		1	1	
18:45		1					1	4	Dog Walking
TOTAL	0	1	0	0	5	0	6		
					No. OF GROUPS		0		

DIRECTION	MOVEMENT NUMBER	CHILD	ADULT	ELDERLY	DISABLED	CYCLIST	HORSE RIDER	TOTAL
A947(N) to B977(W)	1	0	0	0	0	1	0	1
A947(N) to A947(S)	2	0	0	0	0	1	0	1
A947(N) to B977(E)	3	0	0	0	0	1	0	1
A947(N) to Access	4	0	1	0	0	2	0	3
TOTAL		0	1	0	0	5	0	6

COUNT ON US

ABERDEEN WPR
PEDESTRIAN SURVEY

AUGUST 2005
29933

SITE: 28a & b - Route E

DAY: Friday

LOCATION: Count on the B977 where it's crossed by the Formantine
and Buchanan Way

DATE: 02/09/05

TIME SEEN HH:MM	CLASS						TOTAL	DIRECTION	COMMENTS
	CHILD	ADULT	ELDERLY	DISABLED	CYCLIST	HORSE RIDER			
15:12					1	0	1	3	
TOTAL	0	0	0	0	1	0	1		
	No. OF GROUPS						0		

DIRECTION	MOVEMENT NUMBER	CHILD	ADULT	ELDERLY	DISABLED	CYCLIST	HORSE RIDER	TOTAL
Access to B977(E)	1	0	0	0	0	0	0	0
Access to A947(S)	2	0	0	0	0	0	0	0
Access to B977(W)	3	0	0	0	0	1	0	1
Access to A947(N)	4	0	0	0	0	0	0	0
TOTAL		0	0	0	0	1	0	1

COUNT ON US

ABERDEEN WPR
PEDESTRIAN SURVEY

AUGUST 2005
29933

SITE: 26a & b - Route A DAY: Saturday
LOCATION: Count on the B977 where it's crossed by the Formantine and Buchanan Way DATE: 03/09/05

TIME SEEN HH:MM	CLASS							DIRECTION	COMMENTS
	CHILD	ADULT	ELDERLY	DISABLED	CYCLIST	HORSE RIDER	TOTAL		
10:10					1		1	4	
11:55					1		1	4	
12:03					2		2	1	
14:41		1					1	1	
14:54		1					1	1	
18:31					1		1	1	
TOTAL	0	2	0	0	5	0	7		
					No. OF GROUPS		1		

DIRECTION	MOVEMENT NUMBER	CHILD	ADULT	ELDERLY	DISABLED	CYCLIST	HORSE RIDER	TOTAL
B977(E) to Access	1	0	2	0	0	3	0	5
B977(E) to A947(N)	2	0	0	0	0	0	0	0
B977(E) to B977(W)	3	0	0	0	0	0	0	0
B977(E) to A947(S)	4	0	0	0	0	2	0	2
TOTAL		0	2	0	0	5	0	7

COUNT ON US

ABERDEEN WPR
PEDESTRIAN SURVEY

AUGUST 2005
29933

SITE: 28a & b - Route B

DAY: Saturday

LOCATION: Count on the B977 where it's crossed by the Fomantine
and Buchanan Way

DATE: 03/09/05

TIME SEEN HH:MM	CLASS						TOTAL	DIRECTION	COMMENTS
	CHILD	ADULT	ELDERLY	DISABLED	CYCLIST	HORSE RIDER			
07:47		1					1	4	Jogger
09:46					1		1	4	
10:11					1		1	4	
12:21					1		1	4	
16:07					1		1	2	
18:18					1		1	4	
18:50					1		1	1	
TOTAL	0	1	0	0	6	0	7		
					No. OF GROUPS		0		

DIRECTION	MOVEMENT NUMBER	CHILD	ADULT	ELDERLY	DISABLED	CYCLIST	HORSE RIDER	TOTAL
B947(S) to B977(E)	1	0	0	0	0	1	0	1
A947(S) to Access	2	0	0	0	0	1	0	1
A947(S) to A947(N)	3	0	0	0	0	0	0	0
A947(S) to B977(W)	4	0	1	0	0	4	0	5
TOTAL		0	1	0	0	6	0	7

COUNT ON US

ABERDEEN WPR
PEDESTRIAN SURVEY

AUGUST 2005
29933

SITE: 28a & b - Route C DAY: Saturday
LOCATION: Count on the B977 where it's crossed by the Formantine and Buchanan Way DATE: 03/09/05

TIME SEEN HH:MM	CLASS							DIRECTION	COMMENTS
	CHILD	ADULT	ELDERLY	DISABLED	CYCLIST	HORSE RIDER	TOTAL		
13:53					1		1	3	
16:05					1		1	1	
TOTAL	0	0	0	0	2	0	2		
					No. OF GROUPS		0		

DIRECTION	MOVEMENT NUMBER	CHILD	ADULT	ELDERLY	DISABLED	CYCLIST	HORSE RIDER	TOTAL
B977(W) to A947(N)	1	0	0	0	0	1	0	1
B977(W) to Access	2	0	0	0	0	0	0	0
B977(W) to B977(E)	3	0	0	0	0	1	0	1
B977(W) to A947(S)	4	0	0	0	0	0	0	0
TOTAL		0	0	0	0	2	0	2

COUNT ON US

ABERDEEN WPR
PEDESTRIAN SURVEY

AUGUST 2005
29933

SITE: 28a & b - Route D

DAY: Saturday

LOCATION: Count on the B977 where it's crossed by the Formantine
and Buchanan Way

DATE: 03/09/05

TIME SEEN HH:MM	CLASS						TOTAL	DIRECTION	COMMENTS
	CHILD	ADULT	ELDERLY	DISABLED	CYCLIST	HORSE RIDER			
07:06					1		1	2	
14:00		1					1	4	
TOTAL	0	1	0	0	1	0	2		
					No. OF GROUPS		0		

DIRECTION	MOVEMENT NUMBER	CHILD	ADULT	ELDERLY	DISABLED	CYCLIST	HORSE RIDER	TOTAL
A947(N) to B977(W)	1	0	0	0	0	0	0	0
A947(N) to A947(S)	2	0	0	0	0	1	0	1
A947(N) to B977(E)	3	0	0	0	0	0	0	0
A947(N) to Access	4	0	1	0	0	0	0	1
TOTAL		0	1	0	0	1	0	2

COUNT ON US

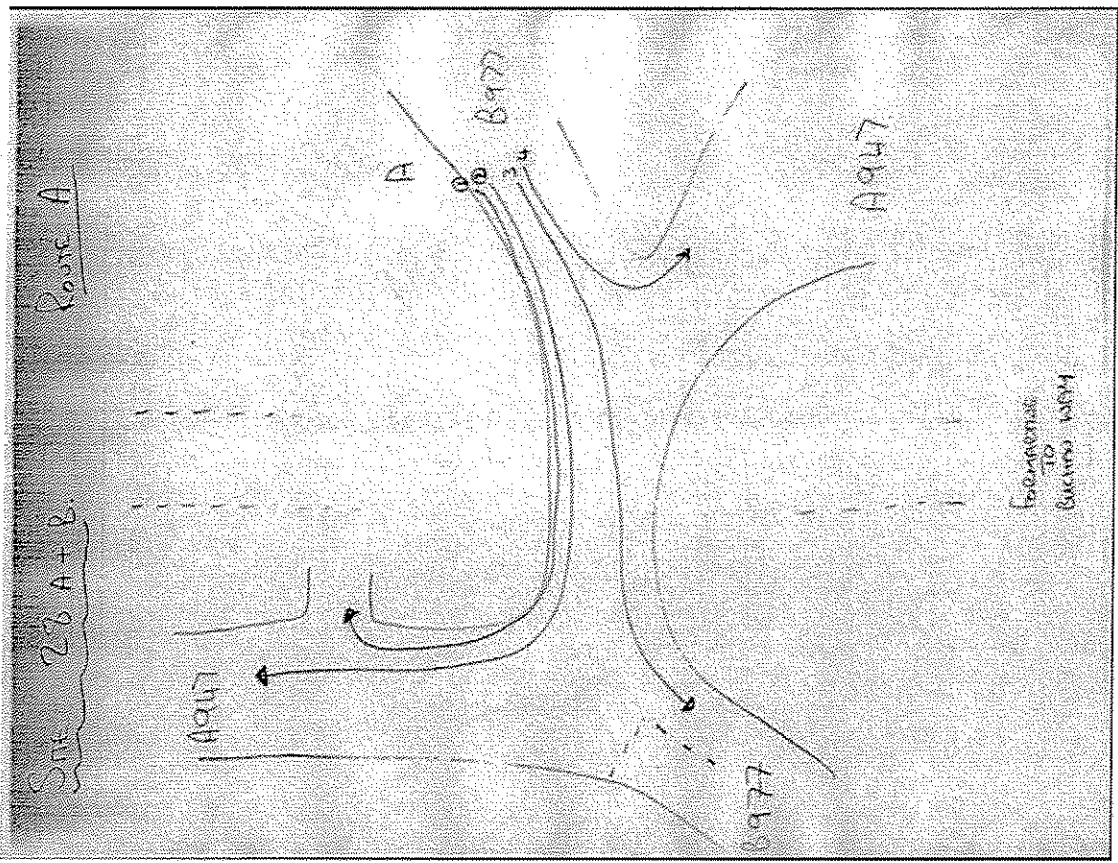
ABERDEEN WPR
PEDESTRIAN SURVEY

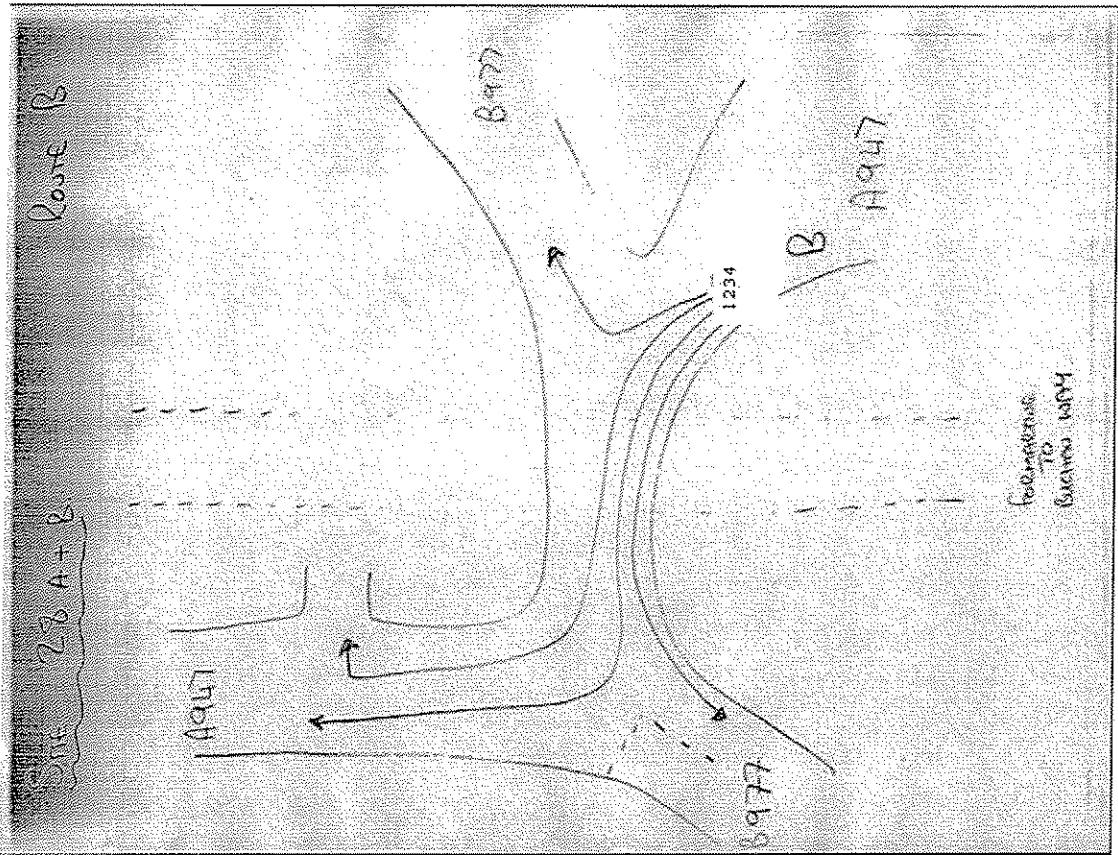
AUGUST 2005
29933

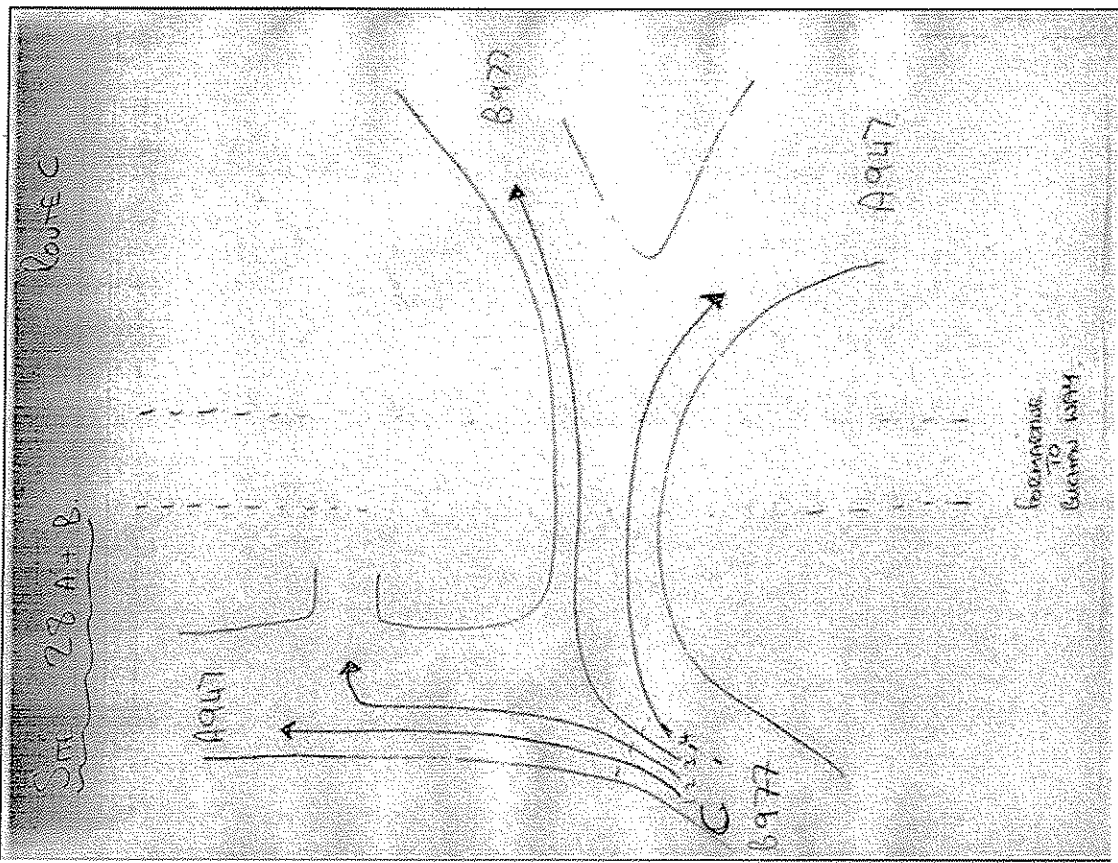
SITE: 28a & b - Route E DAY: Saturday
LOCATION: Count on the B977 where it's crossed by the Formantine and Buchanan Way DATE: 03:09/05

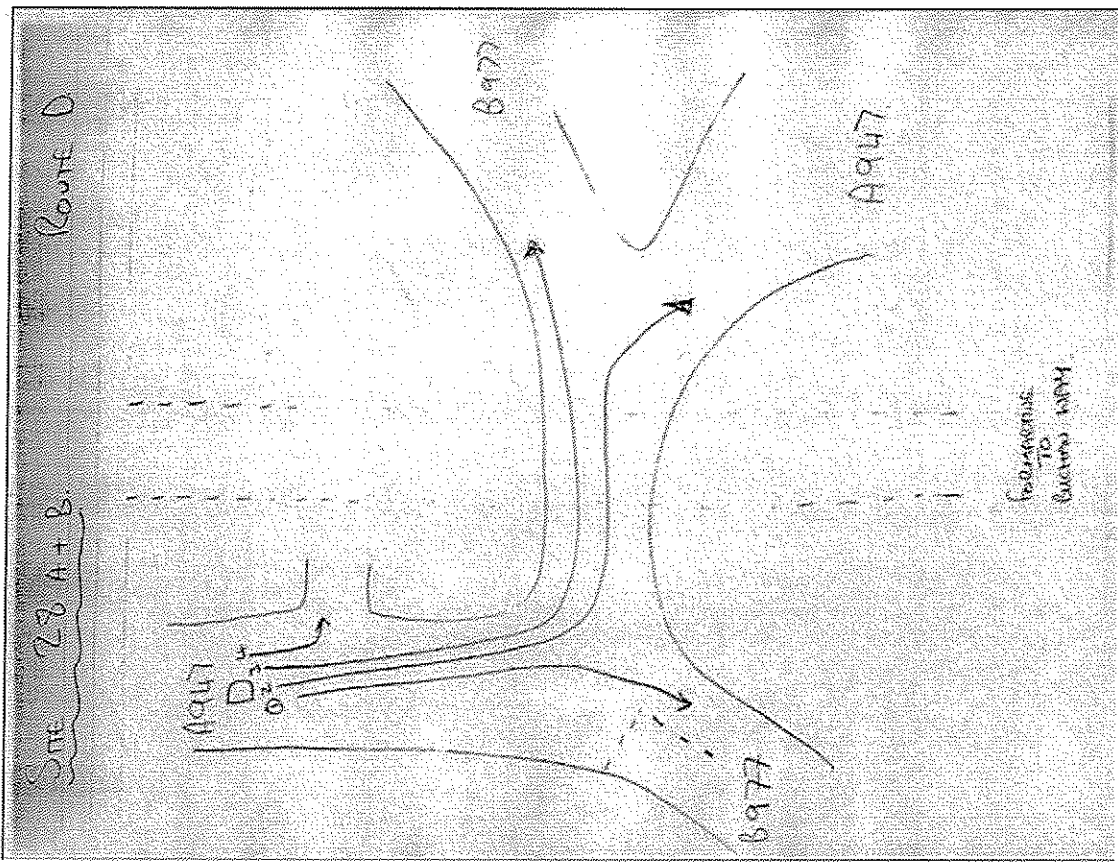
TIME SEEN HH:MM	CLASS							DIRECTION	COMMENTS
	CHILD	ADULT	ELDERLY	DISABLED	CYCLIST	HORSE RIDER	TOTAL		
10:35					1		1	1	
16:24					1		1	1	
TOTAL	0	0	0	0	2	0	2		
					No. OF GROUPS		0		

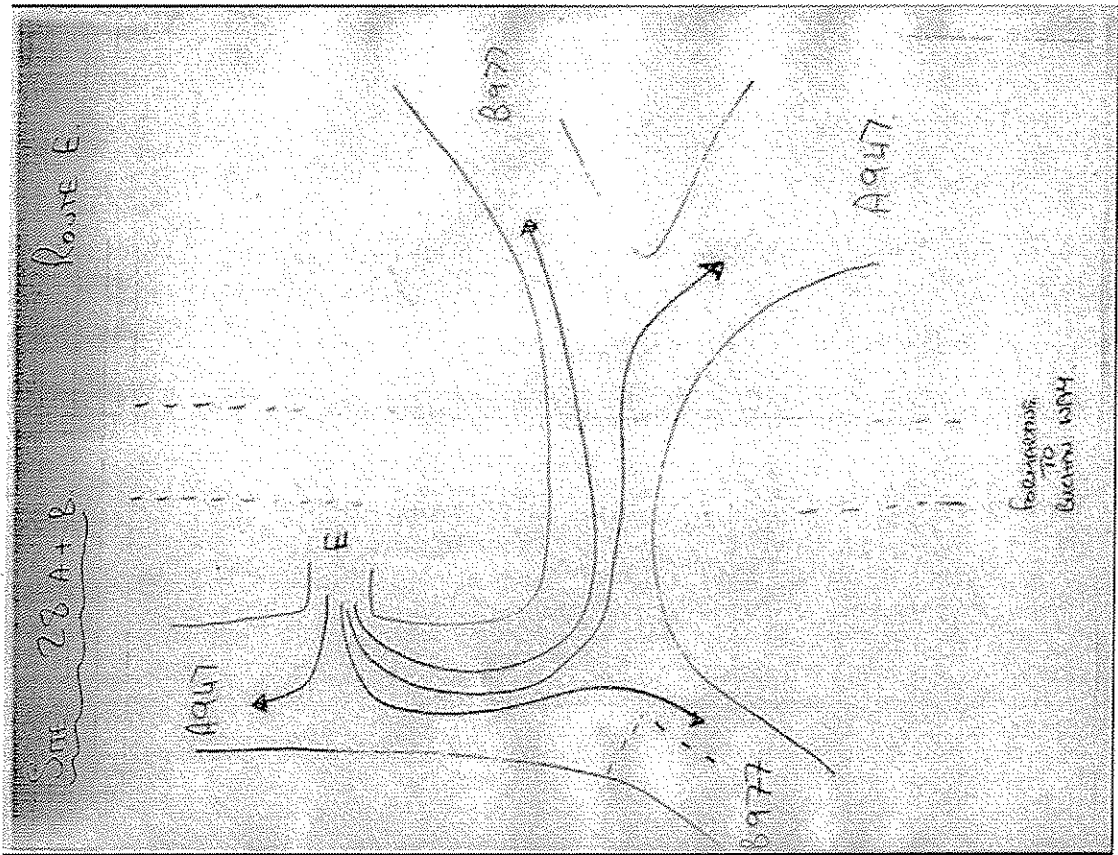
DIRECTION	MOVEMENT NUMBER	CHILD	ADULT	ELDERLY	DISABLED	CYCLIST	HORSE RIDER	TOTAL
Access to B977(E)	1	0	0	0	0	2	0	2
Access to A947(S)	2	0	0	0	0	0	0	0
Access to B977(W)	3	0	0	0	0	0	0	0
Access to A947(N)	4	0	0	0	0	0	0	0
TOTAL		0	0	0	0	2	0	2











COUNT ON US

ABERDEEN WPR
PEDESTRIAN SURVEY

AUGUST 2005
29933

SITE: 29

DAY: Friday

LOCATION: Access track to Corby Loch close to Blackhill of Cranbog

DATE: 02/09/05

TIME SEEN HH:MM	CLASS							DIRECTION	COMMENTS
	CHILD	ADULT	ELDERLY	DISABLED	CYCLIST	HORSE RIDER	TOTAL		
13:08		1					1	1	
13:42		1					1	3	
TOTAL	0	2	0	0	0	0	2		
							No. OF GROUPS	0	

DIRECTION	MOVEMENT NUMBER	CHILD	ADULT	ELDERLY	DISABLED	CYCLIST	HORSE RIDER	TOTAL
North to South	1	0	1	0	0	0	0	1
North to West	2	0	0	0	0	0	0	0
South to North	3	0	1	0	0	0	0	1
South to West	4	0	0	0	0	0	0	0
West to South	5	0	0	0	0	0	0	0
West to North	6	0	0	0	0	0	0	0
TOTAL		0	2	0	0	0	0	2

COUNT ON US

ABERDEEN WPR
PEDESTRIAN SURVEY

AUGUST 2005
29933

SITE: 29

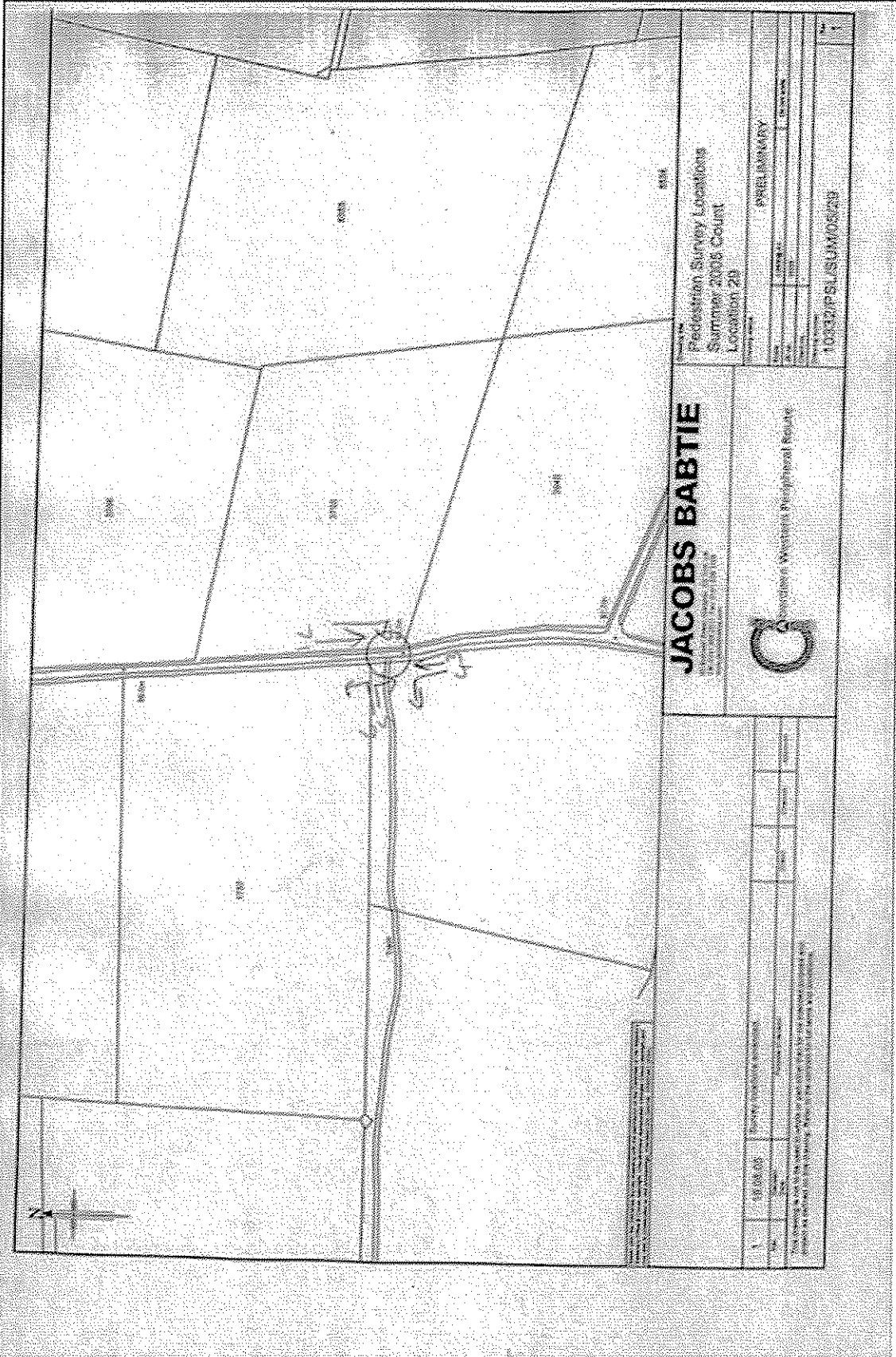
DAY: Saturday

LOCATION: Access track to Corby Loch close to Blackhill of Cranbog

DATE: 03/09/05

TIME SEEN HH:MM	CLASS						TOTAL	DIRECTION	COMMENTS
	CHILD	ADULT	ELDERLY	DISABLED	CYCLIST	HORSE RIDER			
10:41					2		2	1	
12:04					1		1	3	
12:09					1		1	1	
14:35					1		1	3	
16:22					1		1	3	
18:24					1		1	1	
TOTAL	0	0	0	0	7	0	7		
						No. OF GROUPS	1		


DIRECTION	MOVEMENT NUMBER	CHILD	ADULT	ELDERLY	DISABLED	CYCLIST	HORSE RIDER	TOTAL
North to South	1	0	0	0	0	4	0	4
North to West	2	0	0	0	0	0	0	0
South to North	3	0	0	0	0	3	0	3
South to West	4	0	0	0	0	0	0	0
West to South	5	0	0	0	0	0	0	0
West to North	6	0	0	0	0	0	0	0
TOTAL		0	0	0	0	7	0	7



Pedestrian Survey Locations
 Summer 2015 Count
 Location 20

JACOBS BAPTIE
 CONSULTANTS

DATE	10/20/15	PROJECT	PRELIMINARY
BY	JACOBSON	DATE	10/20/15
CHECKED	JACOBSON	DATE	10/20/15
APPROVED	JACOBSON	DATE	10/20/15
10303/PSL/SUM/03/20			



1	10/20/15	DATE	10/20/15	BY	JACOBSON
2		DATE		BY	
3		DATE		BY	
4		DATE		BY	

This drawing is not to be used for any purpose other than that for which it was prepared. The user assumes all liability for any and all consequences arising from the use of this drawing. Please refer to the contract for terms and conditions.

COUNT ON US

ABERDEEN WPR
PEDESTRIAN SURVEY

AUGUST 2005
29933

SITE: 30

DAY: Friday

LOCATION: Farm access track at junction with A90 Trunk Road opposite
Blackdog Industrial Estate

DATE: 02/09/05

TIME SEEN HH:MM	CLASS						TOTAL	DIRECTION	COMMENTS
	CHILD	ADULT	ELDERLY	DISABLED	CYCLIST	HORSE RIDER			
07:18		1					1	4	
08:09					1		1	2	
08:27		1					1	2	
09:18					1		1	4	
09:24		1					1	4	
10:09		1					1	2	
11:31		1					1	2	
12:55		1					1	6	
13:03		1					1	3	
13:25		1					1	1	
14:03		1					1	4	
14:25		2					2	5	
14:31		1					1	5	
15:52		2					2	4	Crossed over main reservation
16:50		1					1	2	
TOTAL	0	15	0	0	2	0	17		
					No. OF GROUPS		2		

DIRECTION	MOVEMENT NUMBER	CHILD	ADULT	ELDERLY	DISABLED	CYCLIST	HORSE RIDER	TOTAL
North to West	1	0	1	0	0	0	0	1
North to South	2	0	4	0	0	1	0	5
South to North	3	0	1	0	0	0	0	1
South to West	4	0	5	0	0	1	0	6
West to South	5	0	3	0	0	0	0	3
West to North	6	0	1	0	0	0	0	1
TOTAL		0	15	0	0	2	0	17

COUNT ON US

ABERDEEN WPR
PEDESTRIAN SURVEY

AUGUST 2005
29933

SITE: 30

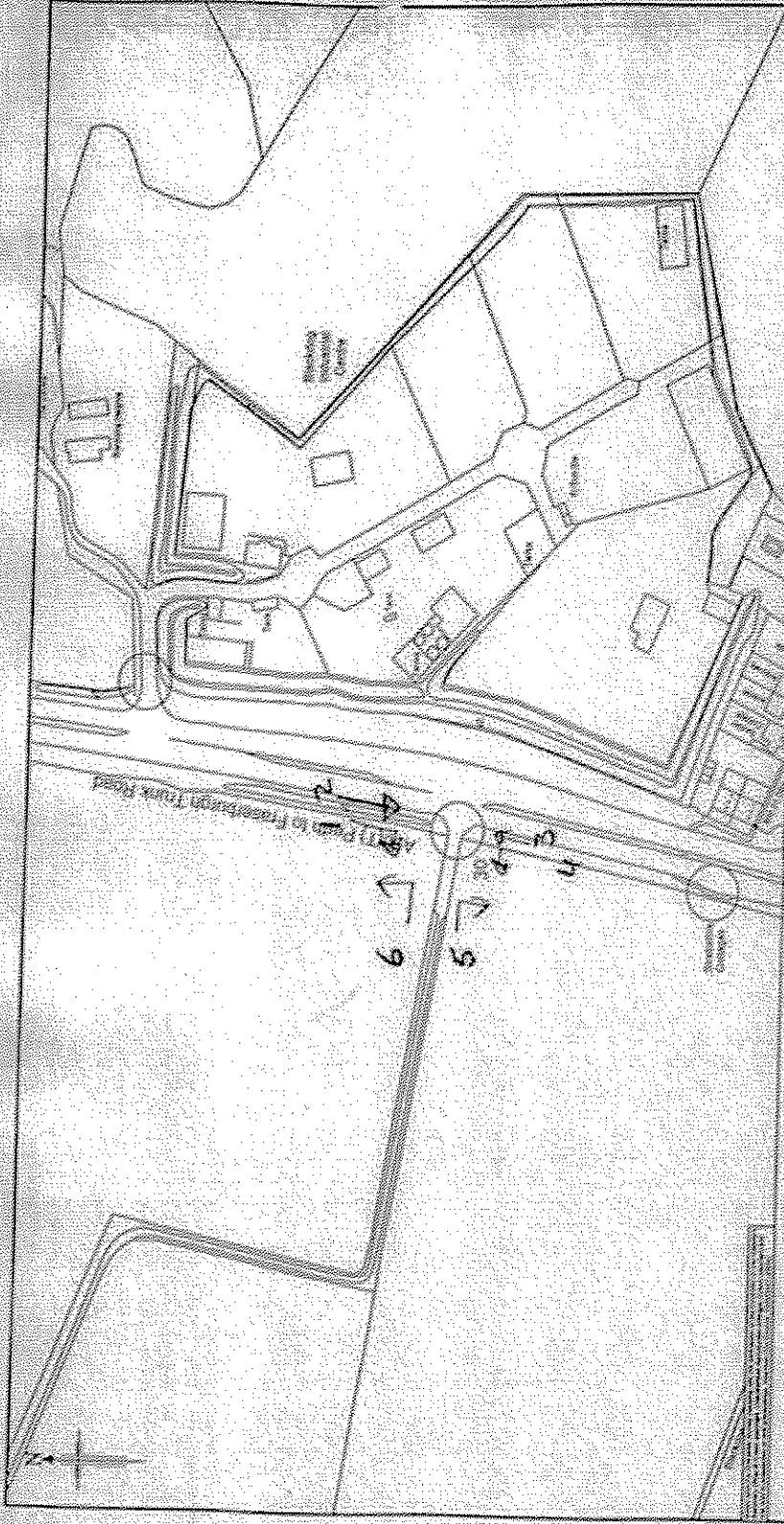
DAY: Saturday

LOCATION: Farm access track at junction with A90 Trunk Road opposite
Blackdog Industrial Estate

DATE: 03/09/05

TIME SEEN HH:MM	CLASS						TOTAL	DIRECTION	COMMENTS
	CHILD	ADULT	ELDERLY	DISABLED	CYCLIST	HORSE RIDER			
08:02					1		1	4	
08:54				1			1	4	
10:57					1		1	2	
11:23		1					1	2	
11:35					1		1	4	
11:43					1		1	2	
12:18					1		1	2	
13:12		1					1	4	
TOTAL	0	2	0	1	5	0	8		
					No. OF GROUPS		0		

DIRECTION	MOVEMENT NUMBER	CHILD	ADULT	ELDERLY	DISABLED	CYCLIST	HORSE RIDER	TOTAL
North to West	1	0	0	0	0	0	0	0
North to South	2	0	1	0	0	3	0	4
South to North	3	0	0	0	0	0	0	0
South to West	4	0	1	0	1	2	0	4
West to South	5	0	0	0	0	0	0	0
West to North	6	0	0	0	0	0	0	0
TOTAL		0	2	0	1	5	0	8




JACOBS BABTIE

Pedestrian Survey Locations
 Summer 2008 Count
 Location 30

DATE	2008
TIME	10:30
BY	PSL
NO. OF SURVEYS	30
TOTAL	10332
PERCENTAGE	100%
STATUS	COMPLETE
PROJECT NO.	10332/PSL/SUM0830
PAGE NO.	7

City of Johannesburg
 City Engineer
 City of Johannesburg
 City Engineer



NO.	DATE	DESCRIPTION	BY

THIS DOCUMENT IS THE PROPERTY OF THE CITY OF JOHANNESBURG. IT IS TO BE KEPT IN THE ARCHIVE OF THE CITY OF JOHANNESBURG. IT IS TO BE RETURNED TO THE CITY OF JOHANNESBURG UPON REQUEST.

COUNT ON US

ABERDEEN WPR
PEDESTRIAN SURVEY

AUGUST 2005
29933

SITE: 36

DAY: Friday

LOCATION: Access to Blackdog Industrial Estate from A90 Trunk Road

DATE: 02/09/05

TIME SEEN HH:MM	CLASS							DIRECTION	COMMENTS
	CHILD	ADULT	ELDERLY	DISABLED	CYCLIST	HORSE RIDER	TOTAL		
07:18		1					1	5	
08:09					1		1	1	
08:27		1					1	4	
09:18					1		1	6	
09:24		1					1	6	
10:09		1					1	1	
11:31		1					1	4	
12:55		1					1	6	
13:25		1					1	1	
14:03		1					1	5	
15:52		2					2	6	
16:50		1					1	4	
TOTAL	0	11	0	0	2	0	13		
					No. OF GROUPS		1		

DIRECTION	MOVEMENT NUMBER	CHILD	ADULT	ELDERLY	DISABLED	CYCLIST	HORSE RIDER	TOTAL
North to South	1	0	2	0	0	1	0	3
North to East	2	0	0	0	0	0	0	0
East to North	3	0	0	0	0	0	0	0
East to South	4	0	3	0	0	0	0	3
South to East	5	0	2	0	0	0	0	2
South to North	6	0	4	0	0	1	0	5
TOTAL		0	11	0	0	2	0	13

COUNT ON US

ABERDEEN WPR
PEDESTRIAN SURVEY

AUGUST 2005
29933

SITE: 36

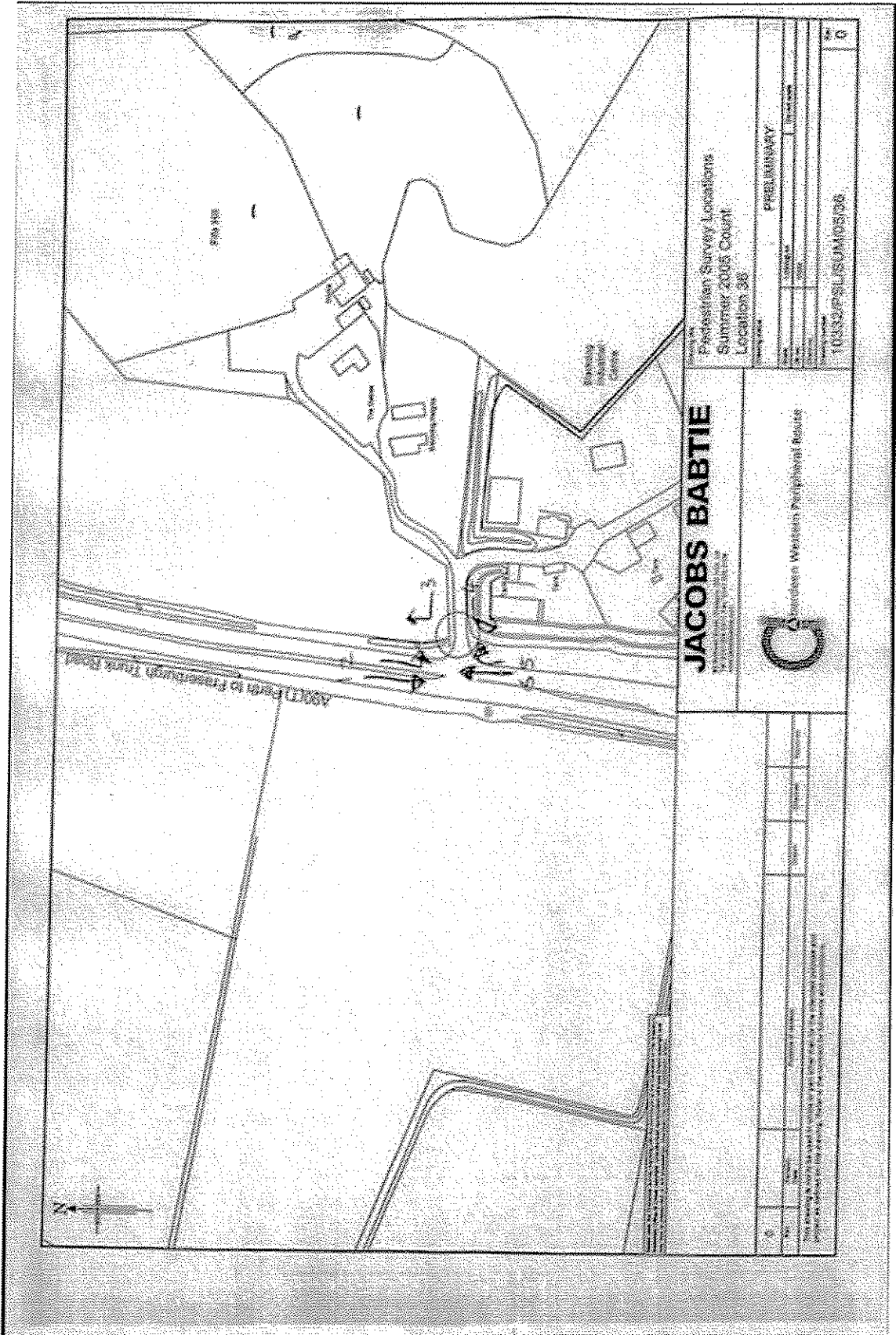
DAY: Saturday

LOCATION: Access to Blackdog Industrial Estate from A90 Trunk Road

DATE: 03/09/05

TIME SEEN HH:MM	CLASS							DIRECTION	COMMENTS
	CHILD	ADULT	ELDERLY	DISABLED	CYCLIST	HORSE RIDER	TOTAL		
08:02					1		1	6	
08:54				1			1	5	
10:57					1		1	1	
11:23		1					1	4	
11:35					1		1	6	
11:43					1		1	1	
12:18					1		1	1	
13:12		1					1	4	
TOTAL	0	2	0	1	5	0	8		
					No. OF GROUPS			0	

DIRECTION	MOVEMENT NUMBER	CHILD	ADULT	ELDERLY	DISABLED	CYCLIST	HORSE RIDER	TOTAL
North to South	1	0	0	0	0	3	0	3
North to East	2	0	0	0	0	0	0	0
East to North	3	0	0	0	0	0	0	0
East to South	4	0	2	0	0	0	0	2
South to East	5	0	0	0	1	0	0	1
South to North	6	0	0	0	0	2	0	2
TOTAL		0	2	0	1	5	0	8



JACOBS BABTIE
 CONSULTANTS



Western Piedmont Regional Routes

Pedestrian Survey Locations
 Summer 2005 Count
 Location 38

Project No.	10000000000000000000
Sheet No.	38
Scale	1" = 100'
Date	10/20/05
Author	JACOBSON
Checked	JACOBSON
Reviewed	JACOBSON
Approved	JACOBSON
Project Name	TRANSIT STATION 38

No.	Name	Position	Date
1	JACOBSON	PROJECT MANAGER	10/20/05
2	JACOBSON	DESIGNER	10/20/05
3	JACOBSON	CHECKER	10/20/05
4	JACOBSON	REVIEWER	10/20/05

This drawing is the property of Jacobs Babtie Consultants. It is to be used only for the project and location identified on the title block. No part of this drawing is to be reproduced or transmitted in any form or by any means, electronic or mechanical, including photocopying, recording, or by any information storage and retrieval system, without the prior written permission of Jacobs Babtie Consultants.

COUNT ON US

ABERDEEN WPR
PEDESTRIAN SURVEY

AUGUST 2005
29933

SITE: 40

DAY: Friday

LOCATION: Junction with A93 and Old Ferry Road

DATE: 09/09/05

TIME SEEN HH:MM	CLASS							DIRECTION	COMMENTS
	CHILD	ADULT	ELDERLY	DISABLED	CYCLIST	HORSE RIDER	TOTAL		
07:10					1		1	2	
07:15					1		1	4	
07:24					1		1	3	
07:25					1		1	2	
07:31					1		1	2	
07:36					1		1	2	
07:40					1		1	2	
07:44					1		1	2	
07:46					1		1	1	
08:09					1		1	2	
08:11		1					1	3	
08:12		1					1	3	
08:14					1		1	3	
08:17					1		1	3	
08:17		1					1	6	
08:20		1					1	3	
08:24					2		2	3	
08:32		1					1	2	
08:50		3					3	4	
08:51					1		1	4	
08:51		1					1	3	
08:59					1		1	2	
09:00		2					2	5	
09:06		1					1	2	
09:06		1					1	4	
09:12			1				1	2	
09:12		1					1	2	
09:13		1					1	2	
09:14		1					1	3	
09:17		1					1	5	
09:19					1		1	3	
09:20					1		1	3	
09:25			1				1	3	
09:26			1				1	2	
09:28			1				1	2	
09:35			1				1	2	
09:36		1					1	5	
09:42	1	1					2	3	
09:44	1	1					2	2	
09:48		2					2	3	
09:49					1		1	2	
09:50		1					1	2	
09:55		1					1	3	
09:57		2					2	5	
10:00					1		1	2	
10:02							0	3	
10:07					1		1	3	
10:14					1		1	2	
10:18	1	1					2	3	
10:21		1					1	4	
10:26					1		1	3	
10:35		1					1	5	
10:39		2					2	2	
10:40		1					1	3	
10:52	1	1					2	2	
10:53		1					1	2	
10:56		1					1	5	
11:07	1	1					2	3	
11:07	1	2					3	4	
11:12					1		1	3	
11:23			1				1	2	
11:31			1				1	3	
11:33					1		1	3	
11:36		1					1	4	
11:37			2				2	1	
11:39			1				1	5	
11:39	1	1					2	4	
11:45		1					1	4	
11:46		1					1	3	

COUNT ON US

ABERDEEN WPR
PEDESTRIAN SURVEY

AUGUST 2005
29933

SITE: 40

DAY: Friday

LOCATION: Junction with A93 and Old Ferry Road

DATE: 09/09/05

TIME SEEN HH:MM	CLASS						TOTAL	DIRECTION	COMMENTS
	CHILD	ADULT	ELDERLY	DISABLED	CYCLIST	HORSE RIDER			
11:49		1	1				2	4	
12:04		1					1	3	
12:06		1					1	2	
12:09			2				2	2	
12:15			1				1	3	
12:17	1		2				3	3	
12:18		2					2	2	
12:18			1				1	3	
12:20	1		2				3	2	
12:29	1		2				3	5	
12:30			1				1	2	
12:35					1		1	3	
12:38			1				1	2	
12:40		1					1	3	
12:54		1					1	5	
13:00		1					1	2	
13:01					1		1	2	
13:19		1					1	5	
13:25			2				2	5	
13:30		1					1	3	
13:37		1					1	1	
13:53	2	2					4	5	
14:09	3	2					5	5	
14:11					1		1	2	
14:12		1					1	3	
14:20					1		1	3	
14:34					1		1	2	
14:37				1			1	3	
15:20		1					1	3	
15:21					1		1	3	
15:30					1		1	4	
15:33					1		1	2	
15:35	1						1	3	
15:36					1		1	3	
15:40					1		1	6	
15:46					1		1	3	
15:52		1					1	2	
15:54		1					1	5	
15:54					1		1	2	
15:59	1						1	6	
15:59		1					1	3	
16:05					1		1	3	
16:12					1		1	3	
16:15					1		1	3	
16:15			2				2	5	
16:20					1		1	3	
16:21			2				2	4	
16:25					1		1	5	
16:30	1						1	3	
16:33		1					1	2	
16:33					1		1	4	
16:37					1		1	5	
16:50		1					1	3	
16:59					2		2	3	
17:02					2		2	2	
17:04					1		1	3	
17:09					1		1	2	
17:14					1		1	3	
17:15					1		1	3	
17:16		1					1	3	
17:16		1					1	4	
17:19					1		1	3	
17:30					1		1	3	
17:32					1		1	3	
17:39					1		1	3	
17:48					1		1	3	
17:51		1					1	5	
17:55					1		1	2	
18:04					1		1	3	

COUNT ON US

ABERDEEN WPR
PEDESTRIAN SURVEY

AUGUST 2005
29933

SITE: 40

DAY: Friday

LOCATION: Junction with A93 and Old Ferry Road

DATE: 09/09/05

TIME SEEN HH:MM	CLASS						TOTAL	DIRECTION	COMMENTS
	CHILD	ADULT	ELDERLY	DISABLED	CYCLIST	HORSE RIDER			
18:06					1		1	6	
18:08	2						2	2	
18:18					1		1	3	
18:22					1		1	3	
18:30					1		1	6	
18:31	2						2	3	
18:45					1		1	2	
18:46		2					2	2	
18:55					1		1	2	
18:56					1		1	3	
18:58					1		1	3	
TOTAL	22	69	29	1	67	0	188		
					No. OF GROUPS		30		

DIRECTION	MOVEMENT NUMBER	CHILD	ADULT	ELDERLY	DISABLED	CYCLIST	HORSE RIDER	TOTAL
North to West	1	0	1	2	0	1	0	4
North to South	2	5	18	11	0	22	0	56
South to North	3	8	21	6	1	35	0	71
South to West	4	2	12	3	0	4	0	21
West to South	5	6	16	7	0	2	0	31
West to North	6	1	1	0	0	3	0	5
TOTAL		22	69	29	1	67	0	188

COUNT ON US

ABERDEEN WPR
PEDESTRIAN SURVEY

AUGUST 2005
29933

SITE: 40

DAY: Saturday

LOCATION: Junction with A93 and Old Ferry Road

DATE: 10/09/05

TIME SEEN HH:MM	CLASS						TOTAL	DIRECTION	COMMENTS
	CHILD	ADULT	ELDERLY	DISABLED	CYCLIST	HORSE RIDER			
07:10		1					1	3	
07:23					1		1	2	
07:29		1					1	3	
07:41					1		1	3	
07:53		1					1	2	
07:56		1					1	2	
08:00					1		1	3	
08:01		1					1	3	
08:02					1		1	2	
08:04					1		1	2	
08:13			1				1	5	
08:18			1				1	2	
08:27			2				2	5	
08:29		1					1	3	
08:33		2					2	2	
08:35		1					1	2	
08:36		1					1	5	
08:53		1					1	3	
08:54		2					2	3	
09:12			1				1	2	
09:14					1		1	3	
09:17			1				1	3	
09:18					2		2	3	
09:21			1				1	3	
09:35					2		2	2	
09:37		2					2	4	
09:42					1		1	3	
09:45					1		1	2	
10:02			2				2	3	
10:03		2			1		3	2	
10:08			1				1	2	
10:14		1					1	3	
10:15			1				1	3	
10:26		2					2	3	
10:27		2	1				3	2	
10:28					2		2	2	
10:39		1					1	3	
10:45		1					1	2	
10:51			1				1	3	
10:53		2					2	3	
10:58		1					1	6	
11:08			1				1	3	
11:09		1					1	2	
11:11		2					2	6	
11:11					2		2	2	
11:12					2		2	2	
11:16			1				1	5	
11:17			1		1		2	2	
11:20					1		1	2	
11:28					1		1	1	
11:38					1		1	2	
11:38		1					1	4	
11:44					1		1	5	
11:49					1		1	3	
11:55		1					1	3	
12:05					1		1	2	
12:06		1					1	3	
12:09			2				2	3	
12:10			1				1	2	
12:11					1		1	2	
12:27		1					1	3	
12:30					1		1	2	
12:31		1					1	2	
12:37					1		1	2	
12:38					1		1	5	
12:40	1						1	2	
12:42		1					1	2	
12:45		1					1	4	
12:46	1						1	3	

COUNT ON US

ABERDEEN WPR
PEDESTRIAN SURVEY

AUGUST 2005
29933

SITE: 40

DAY: Saturday

LOCATION: Junction with A93 and Old Ferry Road

DATE: 10/09/05

TIME SEEN HH:MM	CLASS						TOTAL	DIRECTION	COMMENTS
	CHILD	ADULT	ELDERLY	DISABLED	CYCLIST	HORSE RIDER			
12:47	1						1	2	
12:48		1					1	4	
12:50		1					1	2	
12:52					1		1	3	
12:58	1	1					2	4	
12:58		1					1	3	
12:59					2		2	5	
13:02		1					1	2	
13:04			1				1	2	
13:05		1					1	3	
13:11					1		1	2	
13:14			1				1	5	
13:15		1					1	3	
13:22		1					1	2	
13:24		1					1	5	
13:27			1				1	5	
13:29		1					1	2	
13:30		2					2	5	
13:31		2					2	2	
13:34		1					1	4	
13:47					1		1	5	
13:51					1		1	2	
13:53		1					1	3	
13:56			1				1	3	
13:59		1			2		3	2	
14:04			1				1	2	
14:08			1				1	5	
14:15					1		1	3	
14:22		1					1	2	
14:24					2		2	2	
14:27			1				1	3	
14:29			1				1	3	
14:31					2		2	4	
14:32			1				1	4	
14:39			1				1	2	
14:45		1					1	5	
14:48		2					2	3	
14:50					1		1	2	
14:50		1					1	3	
14:52			1				1	5	
14:53	1	1					2	4	
14:56			1		1		2	2	
15:01					1		1	3	
15:04					1		1	2	
15:08			1				1	5	
15:16					1		1	3	
15:16			1				1	4	
15:17	1		1				2	5	
15:18			1				1	3	
15:20		1					1	4	
15:23		2					2	5	
15:27			1				1	5	
15:28					1		1	2	
15:29					3		3	3	
15:30			1				1	3	
15:32			1				1	5	
15:36			1				1	4	
15:38			2				2	4	
15:56	1		1				2	5	
16:09					1		1	4	
16:20		1					1	5	
16:22					1		1	5	
16:22					1		1	2	
16:23		1					1	3	
16:24		1					1	5	
16:25	2	1					3	5	
16:26					1		1	3	
16:30	2						2	5	
16:40	2						2	2	

COUNT ON US

ABERDEEN WPR
PEDESTRIAN SURVEY

AUGUST 2005
29933

SITE: 40

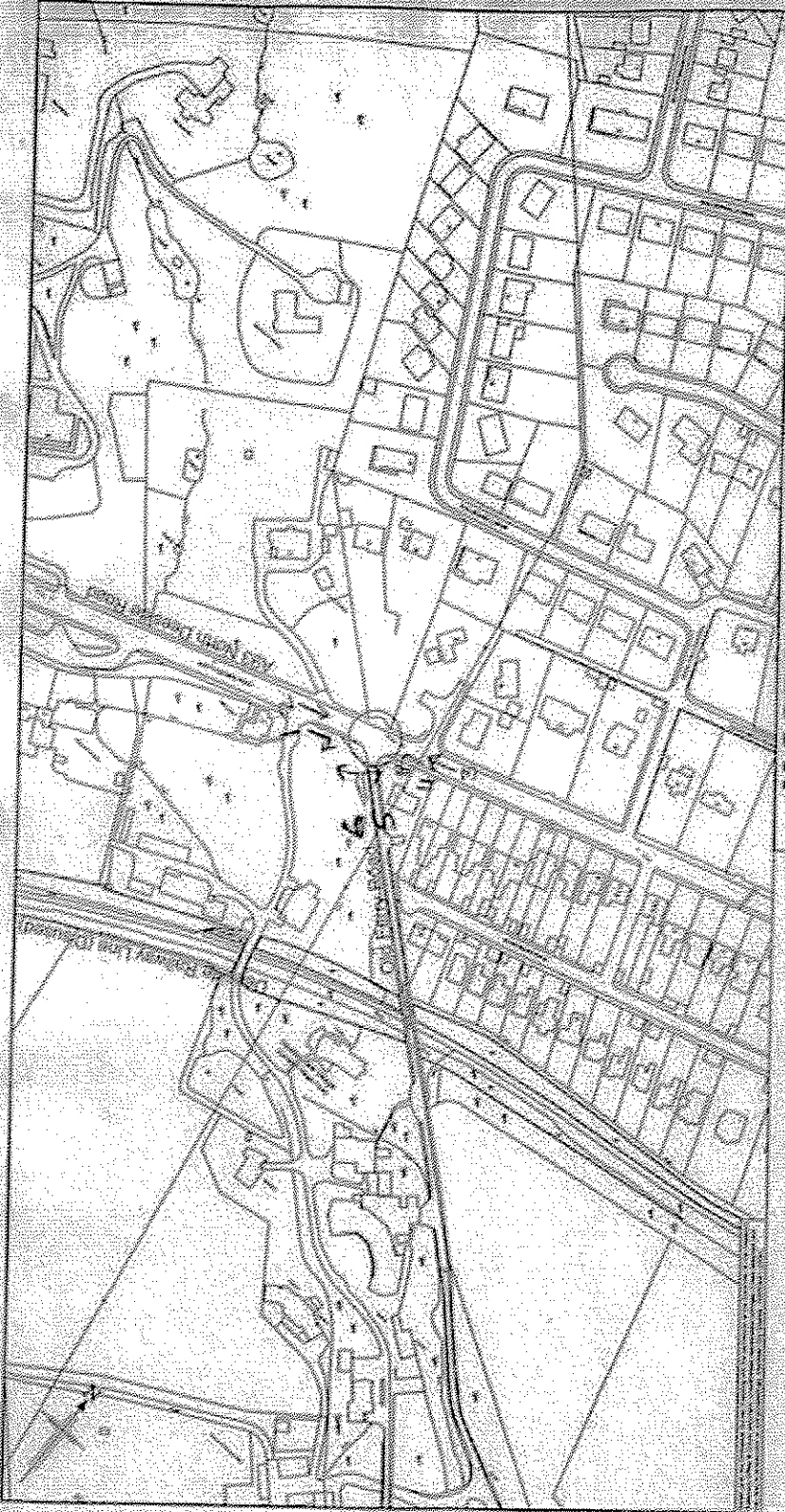
DAY: Saturday

LOCATION: Junction with A93 and Old Ferry Road

DATE: 10/09/05

TIME SEEN HH:MM	CLASS						TOTAL	DIRECTION	COMMENTS
	CHILD	ADULT	ELDERLY	DISABLED	CYCLIST	HORSE RIDER			
16:41		2					2	2	
16:42					1		1	2	
16:44			2				2	5	
16:49					2		2	2	
16:50			1				1	4	
16:53					1		1	2	
17:01					3		3	2	
17:13		2					2	3	
17:05					1		1	2	
17:06					2		2	3	
17:09					1		1	3	
17:10					1		1	3	
17:13	3						3	3	
17:14		1		1			2	5	
17:20		1					1	3	
17:27			1	1			2	4	
17:31					1		1	3	
17:32					1		1	2	
17:33		1					1	3	
17:38					1		1	2	
17:41			3				3	2	
17:47			3				3	2	
17:50		1					1	3	
17:53		1					1	2	
17:57					1		1	4	
18:01					2		2	2	
18:06					1		1	4	
18:09				1			1	3	
18:17					1		1	5	
18:18					1		1	3	
18:23			1				1	6	
18:28		1			1		2	2	
18:33		1					1	2	
18:47	1						1	3	
18:51						1	1	2	
18:52	1		1				2	3	
TOTAL	18	78	54	3	78	1	232		
					No. OF GROUPS		49		


DIRECTION	MOVEMENT NUMBER	CHILD	ADULT	ELDERLY	DISABLED	CYCLIST	HORSE RIDER	TOTAL
North to West	1	0	0	0	0	1	0	1
North to South	2	4	26	16	0	44	1	91
South to North	3	6	29	15	1	21	0	72
South to West	4	2	9	7	1	5	0	24
West to South	5	6	11	15	1	7	0	40
West to North	6	0	3	1	0	0	0	4
TOTAL		18	78	54	3	78	1	232



JACOBS BABTIE

Pedestrian Survey Locations
 Summer 2005 Count
 Location 40

PRELIMINARY	
DATE	2005
PROJECT	10332/F/S/BLUMM0540
SCALE	1" = 100'
NO.	5


 Jacobs Babtie
 Pedestrian Walkways Program Report

NO.	5
DATE	2005
PROJECT	10332/F/S/BLUMM0540
SCALE	1" = 100'
NO.	5

This drawing is a preliminary drawing. It is not to be used for construction. It is subject to change without notice.

COUNT ON US

ABERDEEN WPR
BUS SURVEY

AUGUST 2005
29933

SITE: B3

DAY: Friday

LOCATION: A90 at bus stops south of junction of C5K Nigg Road
and A90 Trunk Road

DATE: 02/09/05

TIME SEEN HH:MM	CLASS					DIRECTION 1 = Boarding 2 = Alighting	COMMENTS
	CHILD	ADULT	ELDERLY	DISABLED	TOTAL		
08:15		1			1	2	
09:38			1		1	2	
12:30		2	1		3	2	
14:32		1			1	2	
TOTAL	0	4	2	0	6		
					1		

DIRECTION	MOVEMENT NUMBER	CHILD	ADULT	ELDERLY	DISABLED	TOTAL
Boarding	1	0	0	0	0	0
Alighting	2	0	4	2	0	6
TOTAL		0	4	2	0	6

COUNT ON US

**ABERDEEN WPR
BUS SURVEY**

**AUGUST 2005
29933**

SITE: B3

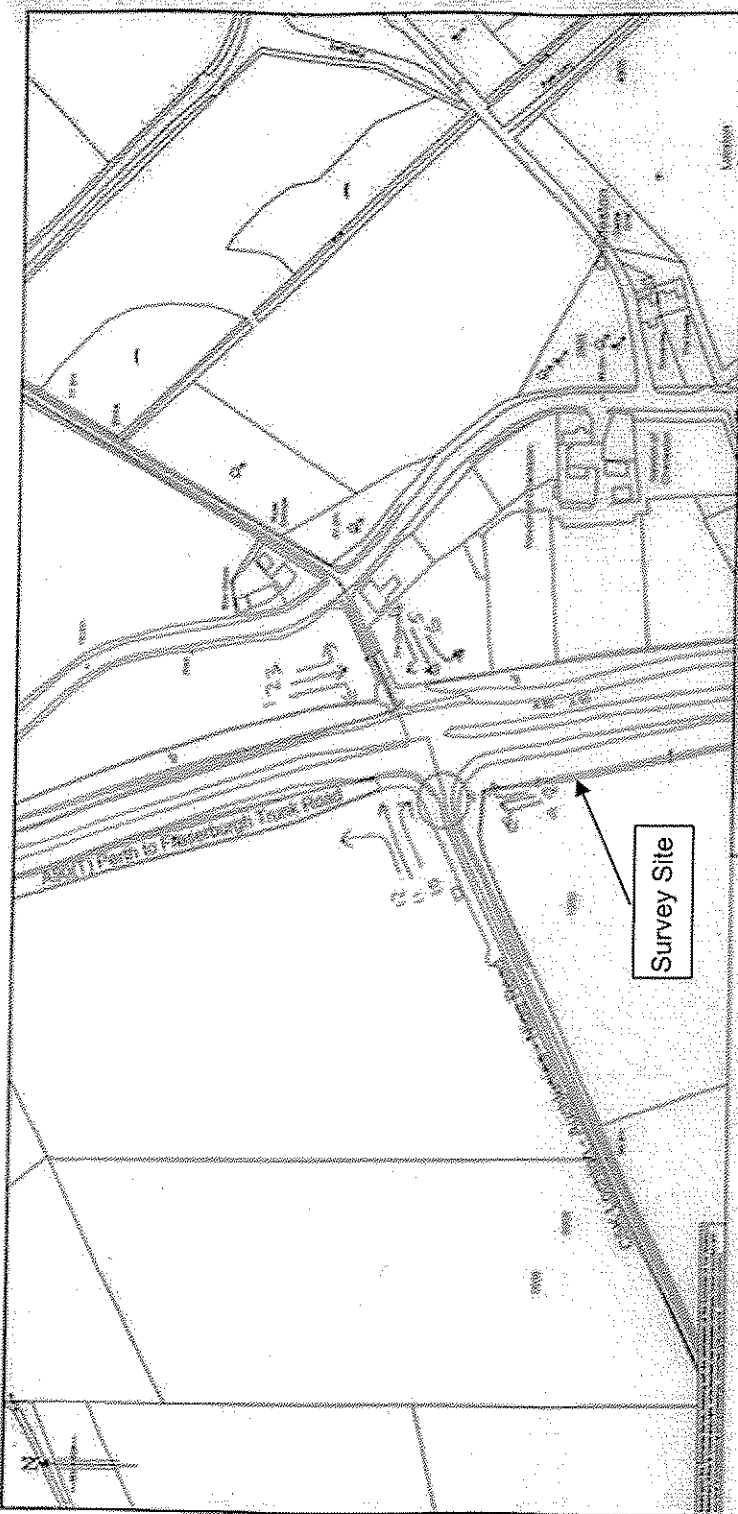
DAY: Saturday

LOCATION: A90 at bus stops south of junction of C5K Nigg Road
and A90 Trunk Road

DATE: 03/09/05

TIME SEEN HH:MM	CLASS					DIRECTION 1 = Boarding 2 = Alighting	COMMENTS
	CHILD	ADULT	ELDERLY	DISABLED	TOTAL		
09:11		1			1	2	
10:36			1		1	1	
TOTAL	0	1	1	0	2		
					0		

DIRECTION	MOVEMENT NUMBER	CHILD	ADULT	ELDERLY	DISABLED	TOTAL
Boarding	1	0	0	1	0	1
Alighting	2	0	1	0	0	1
TOTAL		0	1	1	0	2



JACOBS BABTIE

Professional Surveying & Mapping
 10000 W. 10th Street, Suite 100
 Denver, Colorado 80202
 Phone: 303.751.6500
 Fax: 303.751.6501
 www.jacobsbabtie.com



Member - Wisconsin Professional Surveyors Association

Professional Survey Locations
 Summer 2005 Count
 Location 3

Project Name	PARKIMINARY
Project Number	
Project Date	
Project Status	
Project Manager	
Project Engineer	
Project Surveyor	
Project Checker	
Project Date	10/02/05
Project Number	050003

0	1	2	3	4	5	6	7	8	9	10	11	12	13	14	15	16	17	18	19	20	21	22	23	24	25	26	27	28	29	30	31	32	33	34	35	36	37	38	39	40	41	42	43	44	45	46	47	48	49	50	51	52	53	54	55	56	57	58	59	60	61	62	63	64	65	66	67	68	69	70	71	72	73	74	75	76	77	78	79	80	81	82	83	84	85	86	87	88	89	90	91	92	93	94	95	96	97	98	99
---	---	---	---	---	---	---	---	---	---	----	----	----	----	----	----	----	----	----	----	----	----	----	----	----	----	----	----	----	----	----	----	----	----	----	----	----	----	----	----	----	----	----	----	----	----	----	----	----	----	----	----	----	----	----	----	----	----	----	----	----	----	----	----	----	----	----	----	----	----	----	----	----	----	----	----	----	----	----	----	----	----	----	----	----	----	----	----	----	----	----	----	----	----	----	----	----	----	----	----

0
 1
 2
 3
 4
 5
 6
 7
 8
 9
 10
 11
 12
 13
 14
 15
 16
 17
 18
 19
 20
 21
 22
 23
 24
 25
 26
 27
 28
 29
 30
 31
 32
 33
 34
 35
 36
 37
 38
 39
 40
 41
 42
 43
 44
 45
 46
 47
 48
 49
 50
 51
 52
 53
 54
 55
 56
 57
 58
 59
 60
 61
 62
 63
 64
 65
 66
 67
 68
 69
 70
 71
 72
 73
 74
 75
 76
 77
 78
 79
 80
 81
 82
 83
 84
 85
 86
 87
 88
 89
 90
 91
 92
 93
 94
 95
 96
 97
 98
 99

COUNT ON US

ABERDEEN WPR
BUS SURVEY

AUGUST 2005
29933

SITE: B22

DAY: Friday

LOCATION: Bus stop west of junction with A96 Trunk Road opposite
Marshalls Trailers

DATE: 02/09/05

TIME SEEN HH:MM	CLASS					DIRECTION 1 = Boarding 2 = Alighting	COMMENTS
	CHILD	ADULT	ELDERLY	DISABLED	TOTAL		
09:15		1			1	2	
15:42		1			1	2	
18:30		1			1	2	
TOTAL	0	3	0	0	3		
					0		

DIRECTION	MOVEMENT NUMBER	CHILD	ADULT	ELDERLY	DISABLED	TOTAL
Boarding	1	0	0	0	0	0
Alighting	2	0	3	0	0	3
TOTAL		0	3	0	0	3

COUNT ON US

ABERDEEN WPR
BUS SURVEY

AUGUST 2005
29933

SITE: B22

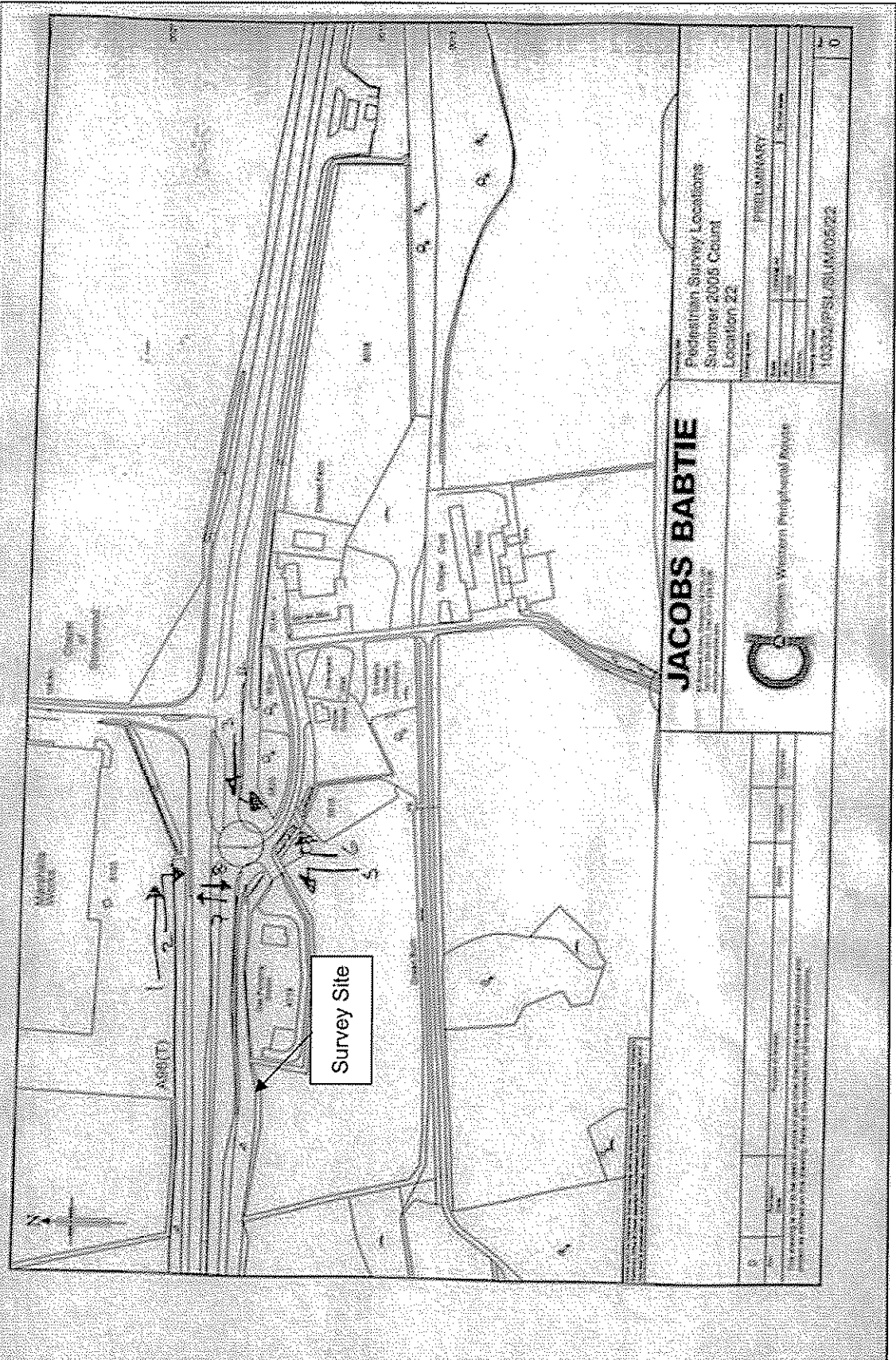
DAY: Saturday

LOCATION: Bus stop west of junction with A96 Trunk Road opposite
Marshalls Trailers

DATE: 03/09/05

TIME SEEN HH:MM	CLASS					DIRECTION 1 = Boarding 2 = Alighting	COMMENTS
	CHILD	ADULT	ELDERLY	DISABLED	TOTAL		
08:41		1			1	2	
13:42		1			1	2	
TOTAL	0	2	0	0	2		
					0		

DIRECTION	MOVEMENT NUMBER	CHILD	ADULT	ELDERLY	DISABLED	TOTAL
Boarding	1	0	0	0	0	0
Alighting	2	0	2	0	0	2
TOTAL		0	2	0	0	2



Survey Site

JACOBS BARTIE

Professional Services, Inc.



Professional Services, Inc.

Pedestrian Survey Locations
 Summer 2008 Count
 Location 22

PRELIMINARY

Project Name	
Location	
Date	
Scale	
Drawn by	
Checked by	

10332/PSI/SUM0822

COUNT ON US

ABERDEEN WPR
BUS SURVEY

AUGUST 2005
29933

SITE: B31

DAY: Friday

LOCATION: Junction of Resser Way and A90 Trunk Road

DATE: 02/09/05

TIME SEEN HH:MM	CLASS					DIRECTION 1 = Boarding 2 = Alighting	COMMENTS
	CHILD	ADULT	ELDERLY	DISABLED	TOTAL		
07:19		1			1	1	
09:02		1			1	1	
09:12		2			2	1	
09:33		1			1	1	
09:33		1			1	2	
13:59			1		1	2	
14:17			1		1	1	
14:52		1			1	1	
15:38		1			1	1	
17:25	3	1			4	2	
17:52		1			1	2	
TOTAL	3	10	2	0	15		
					2		

DIRECTION	MOVEMENT NUMBER	CHILD	ADULT	ELDERLY	DISABLED	TOTAL
Boarding	1	0	7	1	0	8
Alighting	2	3	3	1	0	7
TOTAL		3	10	2	0	15

COUNT ON US

ABERDEEN WPR
BUS SURVEY

AUGUST 2005
29933

SITE: B31

DAY: Saturday

LOCATION: Junction of Resser Way and A90 Trunk Road

DATE: 03/09/05

TIME SEEN HH:MM	CLASS					DIRECTION 1 = Boarding 2 = Alighting	COMMENTS
	CHILD	ADULT	ELDERLY	DISABLED	TOTAL		
08:29		1			1	2	
08:36		1			1	1	
10:05		1			1	2	
11:57		1			1	1	
12:59		2			2	1	
13:08		1			1	2	
14:52		1			1	1	
14:52		1			1	2	
17:36		1			1	2	
TOTAL	0	10	0	0	10		
					1		

DIRECTION	MOVEMENT NUMBER	CHILD	ADULT	ELDERLY	DISABLED	TOTAL
Boarding	1	0	5	0	0	5
Alighting	2	0	5	0	0	5
TOTAL		0	10	0	0	10

COUNT ON US

ABERDEEN WPR
BUS SURVEY

AUGUST 2005
29933

SITE: B34

DAY: Friday

LOCATION: Bus Stop on south carriageway at Blackdog

DATE: 02/09/05

TIME SEEN HH:MM	CLASS					DIRECTION 1 = Boarding 2 = Alighting	COMMENTS
	CHILD	ADULT	ELDERLY	DISABLED	TOTAL		
07:33		2			2	1	
07:50			1		1	1	
08:12	7				7	1	School Bus
09:20		1			1	1	
09:30			1		1	1	
09:58			1		1	1	
10:20		1			1	1	
11:40			1		1	1	
12:57		1			1	1	
16:02	7				7	2	School Bus
17:00		1			1	1	
18:16		1			1	1	
18:50	4				4	1	
TOTAL	18	7	4	0	29		
					4		

DIRECTION	MOVEMENT NUMBER	CHILD	ADULT	ELDERLY	DISABLED	TOTAL
Boarding	1	11	7	4	0	22
Alighting	2	7	0	0	0	7
TOTAL		18	7	4	0	29

COUNT ON US

ABERDEEN WPR
BUS SURVEY

AUGUST 2005
29933

SITE: B34

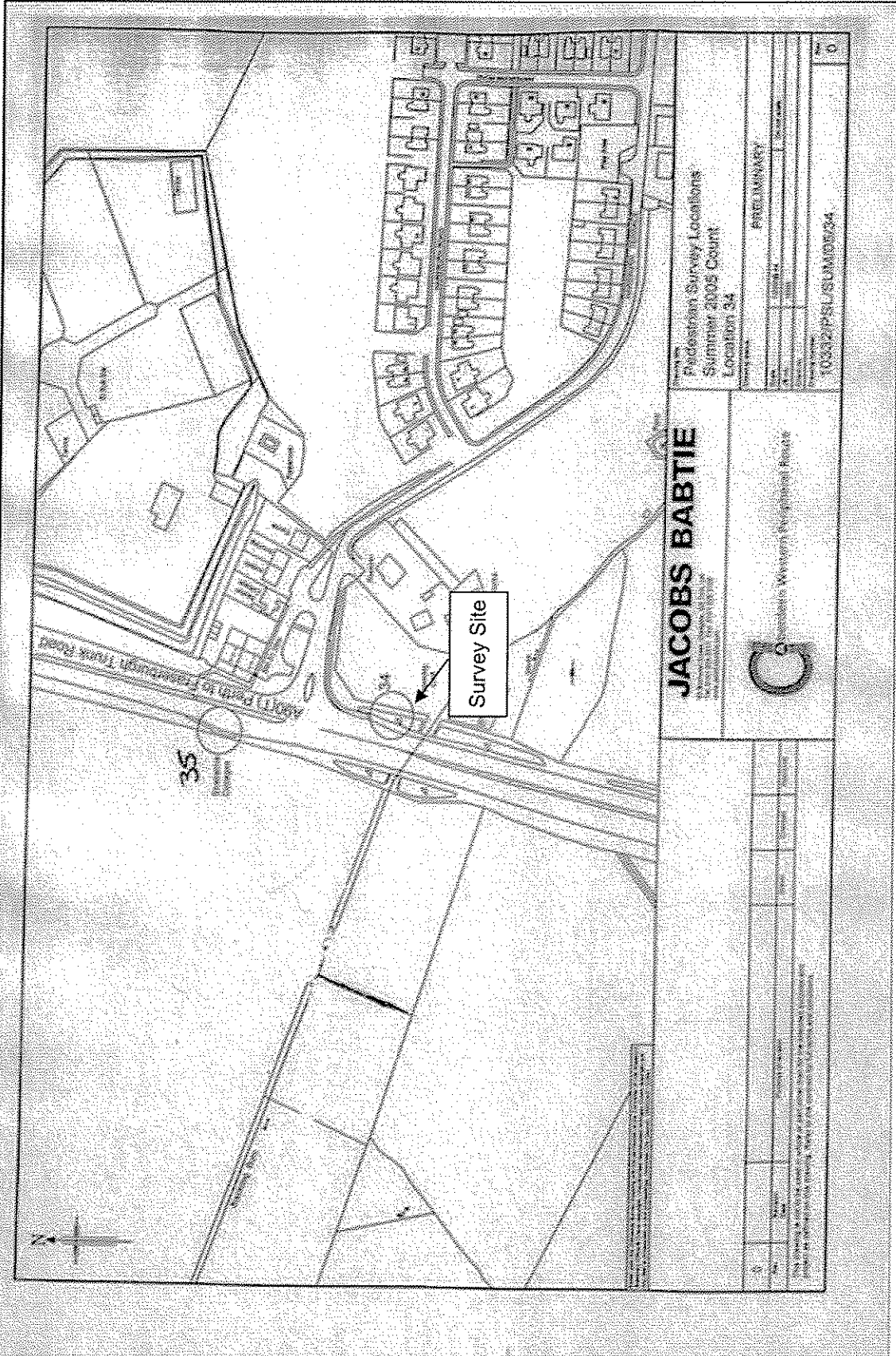
DAY: Saturday

LOCATION: Bus Stop on south carriageway at Blackdog

DATE: 03/09/05

TIME SEEN HH:MM	CLASS					DIRECTION 1 = Boarding 2 = Alighting	COMMENTS
	CHILD	ADULT	ELDERLY	DISABLED	TOTAL		
08:50			2		2	1	
08:50		1			1	2	
10:10	1				1	1	
11:55			1		1	1	
12:56			1		1	1	
13:55			1		1	1	
TOTAL	1	1	5	0	7		
					1		

DIRECTION	MOVEMENT NUMBER	CHILD	ADULT	ELDERLY	DISABLED	TOTAL
Boarding	1	1	0	5	0	6
Alighting	2	0	1	0	0	1
TOTAL		1	1	5	0	7



JACOBS BABTIE
 CONSULTANTS

Provisional Survey Locations
 Summer 2005 Count
 Location 34

Project Name	PROJ 0000000000
Client	103321P-SLUSUM-000294
Scale	1" = 100'
Date	10/10/05
Sheet No.	10

Project No.	103321P-SLUSUM-000294
Client	103321P-SLUSUM-000294
Scale	1" = 100'
Date	10/10/05
Sheet No.	10

Project No.	103321P-SLUSUM-000294
Client	103321P-SLUSUM-000294
Scale	1" = 100'
Date	10/10/05
Sheet No.	10

This drawing is not to be used for any other purpose without the written consent of Jacobs Babtie Consultants. No responsibility is assumed for any errors or omissions.

COUNT ON US

ABERDEEN WPR
BUS SURVEY

AUGUST 2005
29933

SITE: B35

DAY: Friday

LOCATION: Bus stop on northbound carriageway at Blackdog

DATE: 02/09/05

TIME SEEN HH:MM	CLASS					DIRECTION 1 = Boarding 2 = Alighting	COMMENTS
	CHILD	ADULT	ELDERLY	DISABLED	TOTAL		
07:14		2			2	2	
08:54	1				1	2	
13:58			1		1	2	
14:21			1		1	2	
14:41		1			1	2	
15:26	2	1	1		4	2	
16:05		1			1	2	
16:37		2			2	2	
17:18	3				3	2	
18:10		2			2	2	
TOTAL	6	9	3	0	18		
					5		

DIRECTION	MOVEMENT NUMBER	CHILD	ADULT	ELDERLY	DISABLED	TOTAL
Boarding	1	0	0	0	0	0
Alighting	2	6	9	3	0	18
TOTAL		6	9	3	0	18

COUNT ON US

ABERDEEN WPR
BUS SURVEY

AUGUST 2005
29933

SITE: B35

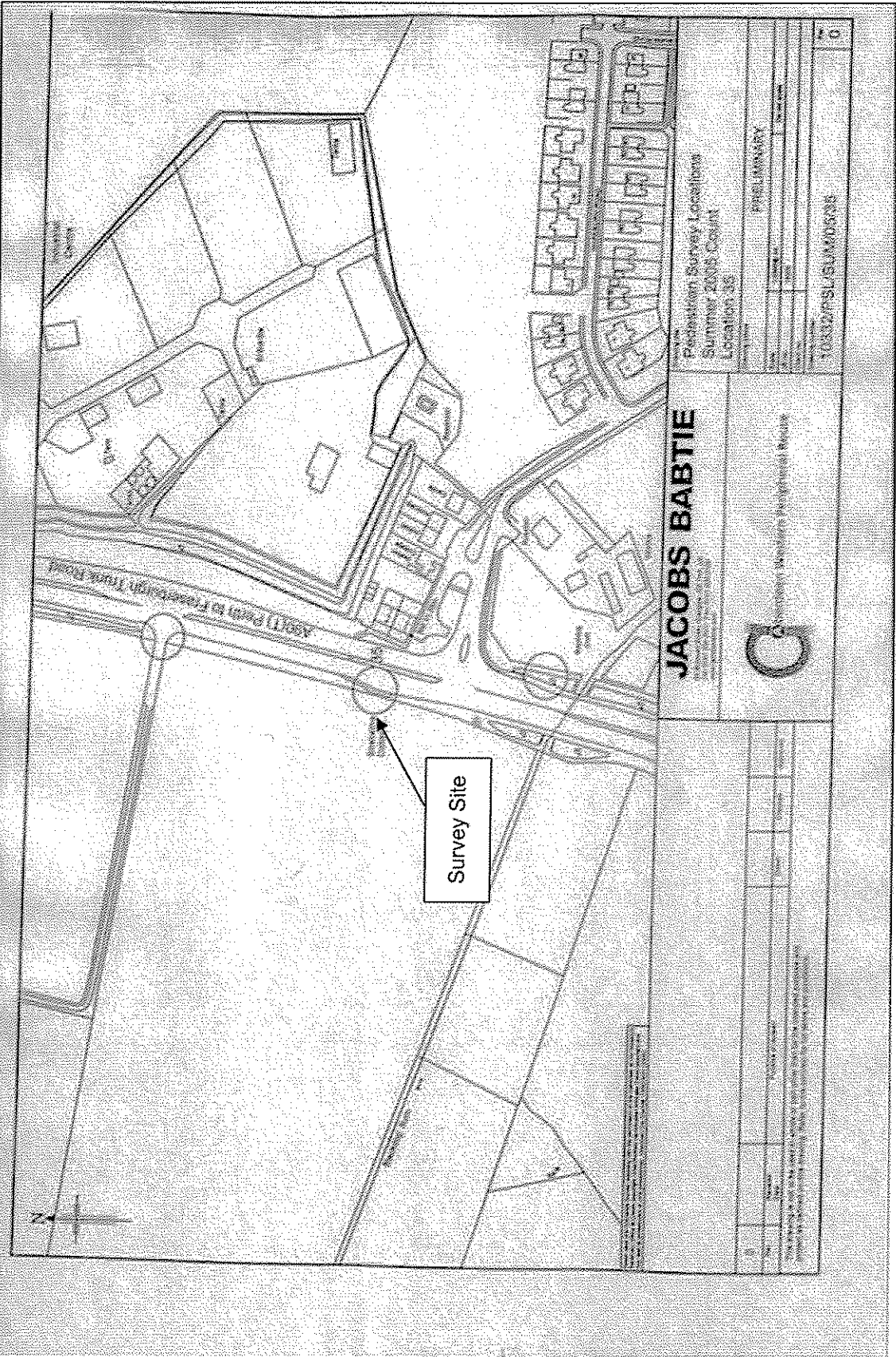
DAY: Friday

LOCATION: Bus stop on northbound carriageway at Blackdog

DATE: 02/09/05

TIME SEEN HH:MM	CLASS					DIRECTION 1 = Boarding 2 = Alighting	COMMENTS
	CHILD	ADULT	ELDERLY	DISABLED	TOTAL		
08:49			1		1	2	
09:46		1			1	2	
11:50		1			1	2	
12:39			1		1	2	
13:07			1		1	2	
16:45	2				2	2	
16:54			2		2	2	
18:03	1				1	2	
18:35	1				1	1	
TOTAL	4	2	5	0	11		
					2		

DIRECTION	MOVEMENT NUMBER	CHILD	ADULT	ELDERLY	DISABLED	TOTAL
Boarding	1	1	0	0	0	1
Alighting	2	3	2	5	0	10
TOTAL		4	2	5	0	11



Survey Site

JACOBS BABTIE



Chartered Members Professional Bodies

Radiation Survey Locations
 Summer 2005 Count
 Location 35

PRELIMINARY	
DATE	2005
BY	...
Y0302P5L15U4V0535	
0	

No.
This drawing is the property of Jacobs Babtie and is not to be reproduced without the written consent of Jacobs Babtie.			

COUNT ON US

ABERDEEN WPR
BUS SURVEY

AUGUST 2005
29933

SITE: B38

DAY: Friday

LOCATION: Bus Stop on eastbound side of A96 Trunk Road close to
Mill of Craibstone Veterinary centre

DATE: 02/09/05

TIME SEEN HH:MM	CLASS					DIRECTION 1 = Boarding 2 = Alighting	COMMENTS
	CHILD	ADULT	ELDERLY	DISABLED	TOTAL		
09:42		1			1	1	
15:52		1			1	1	
16:12		1			1	1	
16:43		1			1	1	
16:43		1			1	2	
18:42		1			1	1	
TOTAL	0	6	0	0	6		
					0		

DIRECTION	MOVEMENT NUMBER	CHILD	ADULT	ELDERLY	DISABLED	TOTAL
Boarding	1	0	5	0	0	5
Alighting	2	0	1	0	0	1
TOTAL		0	6	0	0	6

COUNT ON US

ABERDEEN WPR
BUS SURVEY

AUGUST 2005
29933

SITE: B38

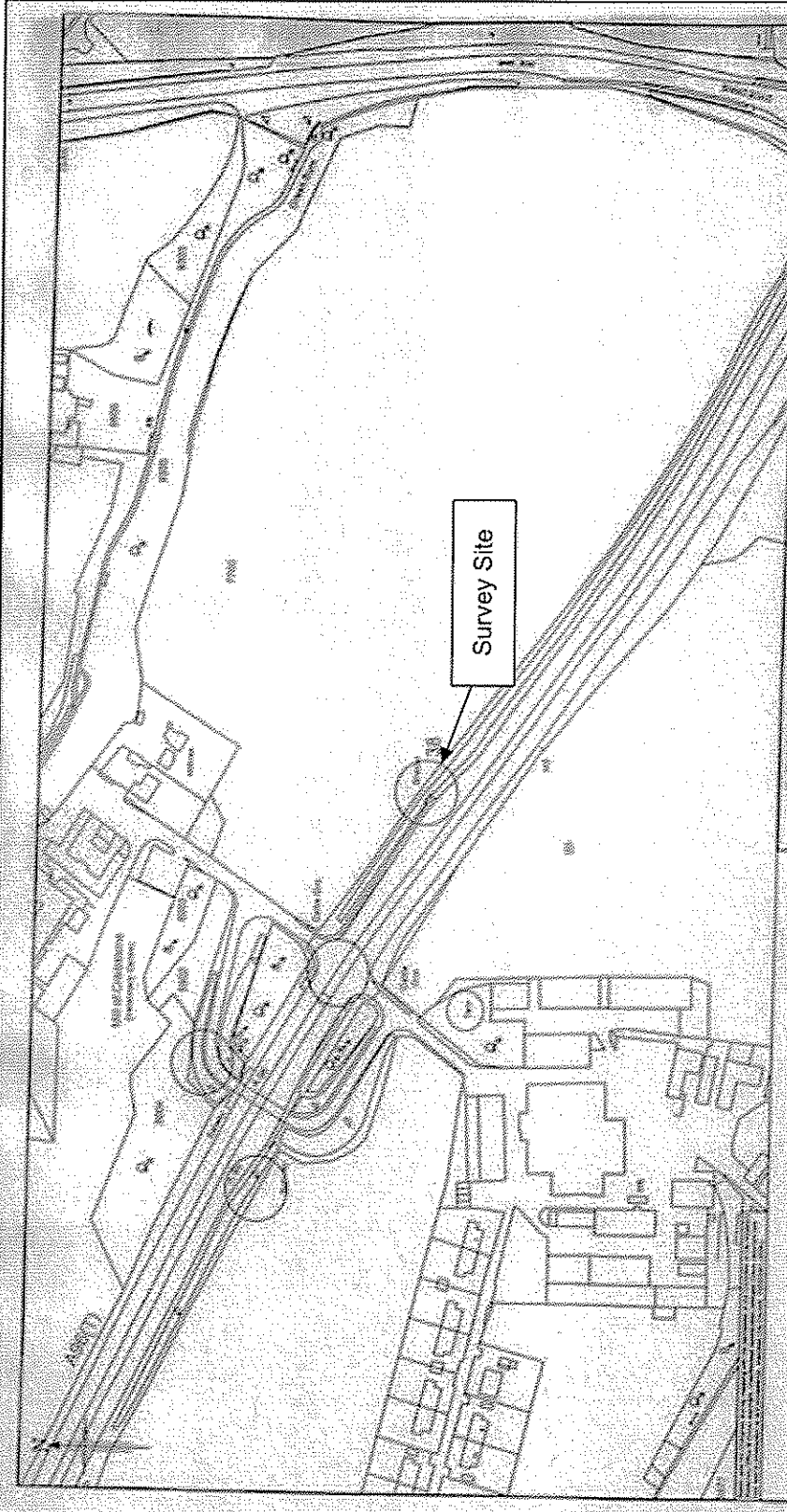
DAY: Saturday

LOCATION: Bus Stop on eastbound side of A96 Trunk Road close to
Mill of Craibstone Veterinary centre

DATE: 03/09/05

TIME SEEN HH:MM	CLASS					DIRECTION 1 = Boarding 2 = Alighting	COMMENTS
	CHILD	ADULT	ELDERLY	DISABLED	TOTAL		
18:39		1			1	1	
TOTAL	0	1	0	0	1		
					0		

DIRECTION	MOVEMENT NUMBER	CHILD	ADULT	ELDERLY	DISABLED	TOTAL
Boarding	1	0	1	0	0	1
Alighting	2	0	0	0	0	0
TOTAL		0	1	0	0	1



Pedestrian Survey Locations
 Summer 2005 Count
 Location 35

DATE	TIME	BY

PROJECT NUMBER: 1032075/SUM0535

JACOBS BABTIE

CONSULTING ENGINEERS
 1000 WEST 10TH AVENUE, SUITE 100
 DENVER, COLORADO 80202



Jacobs Babtie Consulting Engineers
 1000 West 10th Avenue, Suite 100
 Denver, Colorado 80202

This drawing is the property of Jacobs Babtie Consulting Engineers. It is not to be used for any other project without the written consent of Jacobs Babtie Consulting Engineers.

COUNT ON US

ABERDEEN WPR
BUS SURVEY

AUGUST 2005
29933

SITE: B39

DAY: Friday

LOCATION: Bus stop on westbound side of A96 Trunk Road close to
Mill of Craibstone Veterinary centre

DATE: 02/09/05

TIME SEEN HH:MM	CLASS					DIRECTION 1 = Boarding 2 = Alighting	COMMENTS
	CHILD	ADULT	ELDERLY	DISABLED	TOTAL		
08:14		1			1	2	
09:03		3			3	2	
09:36		1			1	2	
11:53		1			1	2	
TOTAL	0	6	0	0	6		
					1		

DIRECTION	MOVEMENT NUMBER	CHILD	ADULT	ELDERLY	DISABLED	TOTAL
Boarding	1	0	0	0	0	0
Alighting	2	0	6	0	0	6
TOTAL		0	6	0	0	6

COUNT ON US

ABERDEEN WPR
BUS SURVEY

AUGUST 2005
29933

SITE: B39

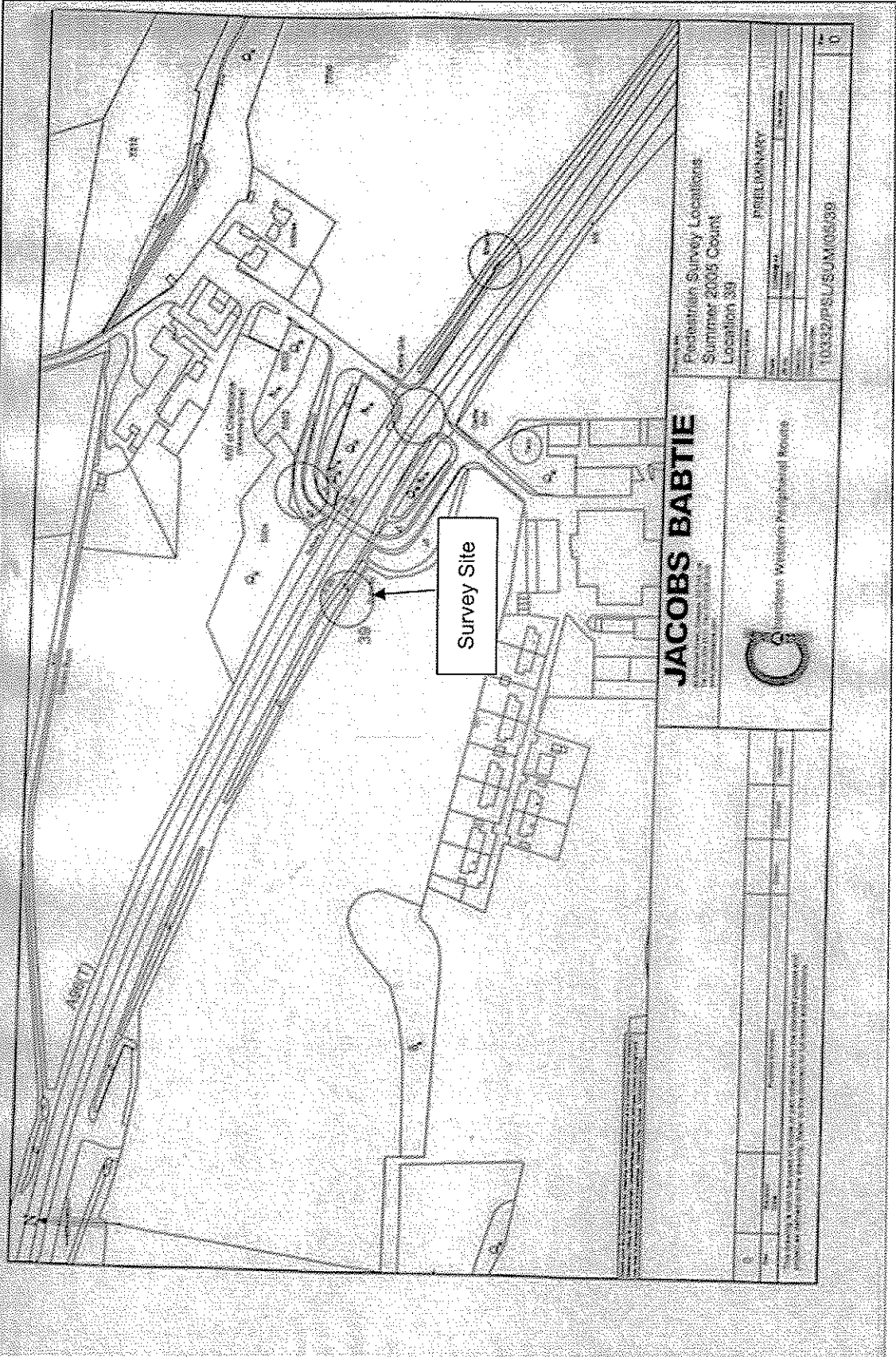
DAY: Saturday

LOCATION: Bus stop on westbound side of A96 Trunk Road close to
Mill of Craibstone Veterinary centre

DATE: 03/09/05

TIME SEEN HH:MM	CLASS					DIRECTION 1 = Boarding 2 = Alighting	COMMENTS
	CHILD	ADULT	ELDERLY	DISABLED	TOTAL		
12:35		1			1	2	
TOTAL	0	1	0	0	1		
					0		

DIRECTION	MOVEMENT NUMBER	CHILD	ADULT	ELDERLY	DISABLED	TOTAL
Boarding	1	0	0	0	0	0
Alighting	2	0	1	0	0	1
TOTAL		0	1	0	0	1



Survey Site

JACOBS BABTIE
 CONSULTANTS
 1000 WESTERN PAVILION DRIVE
 SUITE 100
 WEST VALLEY CITY, UT 84119
 TEL: 801.973.8000
 FAX: 801.973.8001
 WWW.JACOBSBABTIE.COM



Utah Professional Engineer
 License No. 10332/PELUS/SUM/NS/09

Project: Pedestrian Survey Locations
 Summer 2009 Count
 Location: 39

DATE	DESCRIPTION	BY
08/11/09	PRELIMINARY	JK
08/11/09	ISSUED FOR PERMIT	JK
08/11/09	ISSUED FOR CONSTRUCTION	JK

NO.	DATE	DESCRIPTION	BY
1	08/11/09	ISSUED FOR PERMIT	JK
2	08/11/09	ISSUED FOR CONSTRUCTION	JK

THIS DOCUMENT IS THE PROPERTY OF JACOBS BABTIE CONSULTANTS. IT IS TO BE USED ONLY FOR THE PROJECT AND LOCATION SPECIFICALLY IDENTIFIED HEREON. IT IS NOT TO BE REPRODUCED OR TRANSMITTED IN ANY FORM OR BY ANY MEANS, ELECTRONIC OR MECHANICAL, INCLUDING PHOTOCOPYING, RECORDING, OR BY ANY INFORMATION STORAGE AND RETRIEVAL SYSTEM, WITHOUT THE WRITTEN PERMISSION OF JACOBS BABTIE CONSULTANTS.

COUNT ON US

ABERDEEN WPR
INTERVIEW SURVEY

AUGUST/ SEPTEMBER 2005
29933

SITE: 7

LOCATION: Junction of B9077 South Deeside Road and B979 at Maryculter Bridge

DAY: Friday DATE: 09/09/05

Table 1 - Age Groups of Respondents

	Age	Number	%
Child	Under 16 years	1	6%
Adult	16 - 23 years	4	25%
	24 - 34 years	4	25%
	35 - 44 years	1	6%
	45 - 54 years	3	19%
	55 - 59 years	1	6%
	Elderly	60 - 64 years	0
	Over 65 years	2	13%
Disabled		0	0%
	Total	16	100%

Table 2 - Pedestrian, Cyclist and Horse Riding Activity

Cyclist	Pedestrians	Horse Riders	Total
9	7	0	16

Table 3: Trip Purpose

	Pedestrians		Cyclists	
	Number	%	Number	%
Going Home	2	29%	6	67%
Recreation/ Leisure	2	29%	1	11%
Education	0	0%	0	0%
Shopping	0	0%	2	22%
Visiting friends/ Relatives	0	0%	0	0%
Work	3	43%	0	0%
Total	7	100%	9	100%

COUNT ON US

ABERDEEN WPR
INTERVIEW SURVEY

AUGUST/ SEPTEMBER 2005
29933

SITE: 7

LOCATION: Junction of B9077 South Deeside Road and B979 at Maryculter Bridge

DAY: Saturday DATE: 10/09/05

Table 1 - Age Groups of Respondents

	Age	Number	%
Child	Under 16 years	1	4%
Adult	16 - 23 years	6	25%
	24 - 34 years	5	21%
	35 - 44 years	7	29%
	45 - 54 years	4	17%
	55 - 59 years	0	0%
	Elderly	60 - 64 years	1
	Over 65 years	0	0%
Disabled		0	0%
	Total	24	100%

Table 2 - Pedestrian, Cyclist and Horse Riding Activity

Cyclist	Pedestrians	Horse Riders	Total
12	12	0	24

Table 3: Trip Purpose

	Pedestrians		Cyclists	
	Number	%	Number	%
Going Home	4	33%	4	33%
Recreation/ Leisure	4	33%	7	58%
Education	0	0%	0	0%
Shopping	1	8%	0	0%
Visiting friends/ Relatives	2	17%	1	8%
Work	1	8%	0	0%
Total	12	100%	12	100%

COUNT ON US

ABERDEEN WPR
INTERVIEW SURVEY

AUGUST/ SEPTEMBER 2005
29933

SITE: 8

LOCATION: Deeside Railway Line at point where it crosses access to Myrtle Estate

DAY: Monday DATE: 29/08/05

Table 1 - Age Groups of Respondents

	Age	Number	%
Child	Under 16 years	5	4%
Adult	16 - 23 years	22	16%
	24 - 34 years	35	26%
	35 - 44 years	26	19%
	45 - 54 years	31	23%
	55 - 59 years	11	8%
Elderly	60 - 64 years	5	4%
	Over 65 years	1	1%
Disabled		0	0%
	Total	136	100%

Table 2 - Pedestrian, Cyclist and Horse Riding Activity

Cyclist	Pedestrians	Horse Riders	Total
77	57	2	136

Table 3: Trip Purpose

	Pedestrians		Cyclists	
	Number	%	Number	%
Going Home	4	7%	8	10%
Recreation/ Leisure	37	65%	46	60%
Education	2	4%	0	0%
Shopping	6	11%	10	13%
Visiting friends/ Relatives	3	5%	3	4%
Work	5	9%	10	13%
Total	57	100%	77	100%

COUNT ON US

**ABERDEEN WPR
INTERVIEW SURVEY**

**AUGUST/ SEPTEMBER 2005
29933**

SITE: 8

LOCATION: Deeside Railway Line at point where it crosses access to Myrtle Estate

DAY: Saturday **DATE:** 03/09/05

Table 1 - Age Groups of Respondents

	Age	Number	%
Child	Under 16 years	12	11%
Adult	16 - 23 years	14	13%
	24 - 34 years	25	23%
	35 - 44 years	25	23%
	45 - 54 years	16	15%
	55 - 59 years	7	7%
	Elderly	60 - 64 years	4
	Over 65 years	3	3%
Disabled		1	1%
	Total	107	100%

Table 2 - Pedestrian, Cyclist and Horse Riding Activity

Cyclist	Pedestrians	Horse Riders	Total
48	57	1	106

Table 3: Trip Purpose

	Pedestrians		Cyclists	
	Number	%	Number	%
Going Home	14	25%	3	6%
Recreation/ Leisure	30	53%	35	73%
Education	8	14%	0	0%
Shopping	0	0%	6	13%
Visiting friends/ Relatives	4	7%	3	6%
Work	1	2%	1	2%
Total	57	100%	48	100%

COUNT ON US

**ABERDEEN WPR
INTERVIEW SURVEY**

**AUGUST/ SEPTEMBER 2005
29933**

SITE: 13

LOCATION: Junction of C128C Kingshill Road & car park entrance to Countesswells Woods

DAY: Sunday

DATE: 28/08/05

Table 1 - Age Groups of Respondents

	Age	Number	%
Child	Under 16 years	2	33%
Adult	16 - 23 years	3	50%
	24 - 34 years	0	0%
	35 - 44 years	0	0%
	45 - 54 years	1	17%
	55 - 59 years	0	0%
Elderly	60 - 64 years	0	0%
	Over 65 years	0	0%
Disabled		0	0%
	Total	6	100%

Table 2 - Pedestrian, Cyclist and Horse Riding Activity

Cyclist	Pedestrians	Horse Riders	Total
1	0	5	6

Table 3: Trip Purpose

	Pedestrians		Cyclists	
	Number	%	Number	%
Going Home	0	#DIV/0!	1	100%
Recreation/ Leisure	0	#DIV/0!	0	0%
Education	0	#DIV/0!	0	0%
Shopping	0	#DIV/0!	0	0%
Visiting friends/ Relatives	0	#DIV/0!	0	0%
Work	0	#DIV/0!	0	0%
Total	0	#DIV/0!	1	100%

COUNT ON US

ABERDEEN WPR
INTERVIEW SURVEY

AUGUST/ SEPTEMBER 2005
29933

SITE: 13

LOCATION: Junction of C128C Kingshill Road & car park entrance to Countesswells Woods

DAY: Monday

DATE: 29/08/05

Table 1 - Age Groups of Respondents

	Age	Number	%
Child	Under 16 years	0	0%
Adult	16 - 23 years	4	12%
	24 - 34 years	7	21%
	35 - 44 years	8	24%
	45 - 54 years	4	12%
	55 - 59 years	5	15%
	Elderly	60 - 64 years	1
	Over 65 years	5	15%
Disabled		0	0%
	Total	34	100%

Table 2 - Pedestrian, Cyclist and Horse Riding Activity

Cyclist	Pedestrians	Horse Riders	Total
6	26	2	34

Table 3: Trip Purpose

	Pedestrians		Cyclists	
	Number	%	Number	%
Going Home	0	0%	1	17%
Recreation/ Leisure	26	100%	5	83%
Education	0	0%	0	0%
Shopping	0	0%	0	0%
Visiting friends/ Relatives	0	0%	0	0%
Work	0	0%	0	0%
Total	26	100%	6	100%

COUNT ON US

ABERDEEN WPR
INTERVIEW SURVEY

AUGUST/ SEPTEMBER 2005
29933

SITE: 14

LOCATION: Junction of C128C Kingshill Rd and car park entrance to Foggieton Woods

DAY: Sunday

DATE: 28/08/05

Table 1 - Age Groups of Respondents

	Age	Number	%
Child	Under 16 years	0	0%
Adult	16 - 23 years	0	0%
	24 - 34 years	2	22%
	35 - 44 years	2	22%
	45 - 54 years	1	11%
	55 - 59 years	1	11%
Elderly	60 - 64 years	3	33%
	Over 65 years	0	0%
Disabled		0	0%
	Total	9	100%

Table 2 - Pedestrian, Cyclist and Horse Riding Activity

Cyclist	Pedestrians	Horse Riders	Total
3	6	0	9

Table 3: Trip Purpose

	Pedestrians		Cyclists	
	Number	%	Number	%
Going Home	3	50%	3	100%
Recreation/ Leisure	3	50%	0	0%
Education	0	0%	0	0%
Shopping	0	0%	0	0%
Visiting friends/ Relatives	0	0%	0	0%
Work	0	0%	0	0%
Total	6	100%	3	100%

COUNT ON US

ABERDEEN WPR
INTERVIEW SURVEY

AUGUST/ SEPTEMBER 2005
29933

SITE: 14

LOCATION: Junction of C128C Kingshill Rd and car park entrance to Foggieton Woods

DAY: Monday

DATE: 29/08/05

Table 1 - Age Groups of Respondents

	Age	Number	%
Child	Under 16 years	0	0%
Adult	16 - 23 years	1	13%
	24 - 34 years	0	0%
	35 - 44 years	0	0%
	45 - 54 years	2	25%
	55 - 59 years	0	0%
Elderly	60 - 64 years	3	38%
	Over 65 years	2	25%
Disabled		0	0%
	Total	8	100%

Table 2 - Pedestrian, Cyclist and Horse Riding Activity

Cyclist	Pedestrians	Horse Riders	Total
0	8	0	8

Table 3: Trip Purpose

	Pedestrians		Cyclists	
	Number	%	Number	%
Going Home	6	75%	0	#DIV/0!
Recreation/ Leisure	2	25%	0	#DIV/0!
Education	0	0%	0	#DIV/0!
Shopping	0	0%	0	#DIV/0!
Visiting friends/ Relatives	0	0%	0	#DIV/0!
Work	0	0%	0	#DIV/0!
Total	8	100%	0	#DIV/0!

COUNT ON US

**ABERDEEN WPR
INTERVIEW SURVEY**

**AUGUST/ SEPTEMBER 2005
29933**

SITE: 15
LOCATION: Junction of C128C Kingshill Rd & C127C Countesswells Rd
DAY: Sunday **DATE:** 28/08/05

Table 1 - Age Groups of Respondents

	Age	Number	%
Child	Under 16 years	0	0%
Adult	16 - 23 years	1	33%
	24 - 34 years	0	0%
	35 - 44 years	2	67%
	45 - 54 years	0	0%
	55 - 59 years	0	0%
	60 - 64 years	0	0%
Elderly	Over 65 years	0	0%
Disabled		0	0%
	Total	3	100%

Table 2 - Pedestrian, Cyclist and Horse Riding Activity

Cyclist	Pedestrians	Horse Riders	Total
3	0	0	3

Table 3: Trip Purpose

	Pedestrians		Cyclists	
	Number	%	Number	%
Going Home	0	#DIV/0!	0	0%
Recreation/ Leisure	0	#DIV/0!	3	100%
Education	0	#DIV/0!	0	0%
Shopping	0	#DIV/0!	0	0%
Visiting friends/ Relatives	0	#DIV/0!	0	0%
Work	0	#DIV/0!	0	0%
Total	0	#DIV/0!	3	100%

COUNT ON US

ABERDEEN WPR
INTERVIEW SURVEY

AUGUST/ SEPTEMBER 2005
29933

SITE: 15

LOCATION: Junction of C128C Kingshill Rd & C127C Countesswells Rd

DAY: Monday

DATE: 29/08/05

Table 1 - Age Groups of Respondents

	Age	Number	%
Child	Under 16 years	0	0%
Adult	16 - 23 years	0	0%
	24 - 34 years	2	40%
	35 - 44 years	0	0%
	45 - 54 years	2	40%
	55 - 59 years	0	0%
Elderly	60 - 64 years	1	20%
	Over 65 years	0	0%
Disabled		0	0%
	Total	5	100%

Table 2 - Pedestrian, Cyclist and Horse Riding Activity

Cyclist	Pedestrians	Horse Riders	Total
5	0	0	5

Table 3: Trip Purpose

	Pedestrians		Cyclists	
	Number	%	Number	%
Going Home	0	#DIV/0!	1	20%
Recreation/ Leisure	0	#DIV/0!	2	40%
Education	0	#DIV/0!	0	0%
Shopping	0	#DIV/0!	0	0%
Visiting friends/ Relatives	0	#DIV/0!	0	0%
Work	0	#DIV/0!	2	40%
Total	0	#DIV/0!	5	100%

COUNT ON US

ABERDEEN WPR
INTERVIEW SURVEY

AUGUST/ SEPTEMBER 2005
29933

SITE: 18

LOCATION: Junction of C89C Fairley Rd & access to Cloghill House

DAY: Friday

DATE: 09/09/05

Table 1 - Age Groups of Respondents

	Age	Number	%
Child	Under 16 years	0	#DIV/0!
Adult	16 - 23 years	0	#DIV/0!
	24 - 34 years	0	#DIV/0!
	35 - 44 years	0	#DIV/0!
	45 - 54 years	0	#DIV/0!
	55 - 59 years	0	#DIV/0!
	60 - 64 years	0	#DIV/0!
Elderly	Over 65 years	0	#DIV/0!
Disabled		0	#DIV/0!
	Total	0	#DIV/0!

Table 2 - Pedestrian, Cyclist and Horse Riding Activity

Cyclist	Pedestrians	Horse Riders	Total
0	0	0	0

Table 3: Trip Purpose

	Pedestrians		Cyclists	
	Number	%	Number	%
Going Home	0	#DIV/0!	0	#DIV/0!
Recreation/ Leisure	0	#DIV/0!	0	#DIV/0!
Education	0	#DIV/0!	0	#DIV/0!
Shopping	0	#DIV/0!	0	#DIV/0!
Visiting friends/ Relatives	0	#DIV/0!	0	#DIV/0!
Work	0	#DIV/0!	0	#DIV/0!
Total	0	#DIV/0!	0	#DIV/0!

COUNT ON US

ABERDEEN WPR
INTERVIEW SURVEY

AUGUST/ SEPTEMBER 2005
29933

SITE: 18

LOCATION: Junction of C89C Fairley Rd & access to Cloghill House

DAY: Saturday DATE: 10/09/05

Table 1 - Age Groups of Respondents

	Age	Number	%
Child	Under 16 years	0	0%
Adult	16 - 23 years	0	0%
	24 - 34 years	0	0%
	35 - 44 years	1	100%
	45 - 54 years	0	0%
	55 - 59 years	0	0%
Elderly	60 - 64 years	0	0%
	Over 65 years	0	0%
Disabled		0	0%
	Total	1	100%

Table 2 - Pedestrian, Cyclist and Horse Riding Activity

Cyclist	Pedestrians	Horse Riders	Total
0	1	0	1

Table 3: Trip Purpose

	Pedestrians		Cyclists	
	Number	%	Number	%
Going Home	0	0%	0	#DIV/0!
Recreation/ Leisure	2	100%	0	#DIV/0!
Education	0	0%	0	#DIV/0!
Shopping	0	0%	0	#DIV/0!
Visiting friends/ Relatives	0	0%	0	#DIV/0!
Work	0	0%	0	#DIV/0!
Total	2	100%	0	#DIV/0!

COUNT ON US

ABERDEEN WPR
INTERVIEW SURVEY

AUGUST/ SEPTEMBER 2005
29933

SITE: 19
LOCATION: Junction of C89C Fairley Rd & access to Fairley Home Farm
DAY: Friday DATE: 09/09/05

Table 1 - Age Groups of Respondents

	Age	Number	%
Child	Under 16 years	0	0%
Adult	16 - 23 years	1	33%
	24 - 34 years	0	0%
	35 - 44 years	1	33%
	45 - 54 years	0	0%
	55 - 59 years	0	0%
Elderly	60 - 64 years	0	0%
	Over 65 years	1	33%
Disabled		0	0%
	Total	3	100%

Table 2 - Pedestrian, Cyclist and Horse Riding Activity

Cyclist	Pedestrians	Horse Riders	Total
0	3	0	3

Table 3: Trip Purpose

	Pedestrians		Cyclists	
	Number	%	Number	%
Going Home	1	33%	0	#DIV/0!
Recreation/ Leisure	0	0%	0	#DIV/0!
Education	0	0%	0	#DIV/0!
Shopping	1	33%	0	#DIV/0!
Visiting friends/ Relatives	0	0%	0	#DIV/0!
Work	1	33%	0	#DIV/0!
Total	3	100%	0	#DIV/0!

COUNT ON US

ABERDEEN WPR
INTERVIEW SURVEY

AUGUST/ SEPTEMBER 2005
29933

SITE: 19

LOCATION: Junction of C89C Fairley Rd & access to Fairley Home Farm

DAY: Saturday DATE: 10/09/05

Table 1 - Age Groups of Respondents

	Age	Number	%
Child	Under 16 years	3	60%
Adult	16 - 23 years	1	20%
	24 - 34 years	0	0%
	35 - 44 years	1	20%
	45 - 54 years	0	0%
	55 - 59 years	0	0%
	Elderly	60 - 64 years	0
	Over 65 years	0	0%
Disabled		0	0%
	Total	5	100%

Table 2 - Pedestrian, Cyclist and Horse Riding Activity

Cyclist	Pedestrians	Horse Riders	Total
4	1	0	5

Table 3: Trip Purpose

	Pedestrians		Cyclists	
	Number	%	Number	%
Going Home	1	100%	3	75%
Recreation/ Leisure	0	0%	1	25%
Education	0	0%	0	0%
Shopping	0	0%	0	0%
Visiting friends/ Relatives	0	0%	0	0%
Work	0	0%	0	0%
Total	1	100%	4	100%

COUNT ON US

**ABERDEEN WPR
INTERVIEW SURVEY**

**AUGUST/ SEPTEMBER 2005
29933**

SITE: 19a
LOCATION: Junction of C89C Fairley Rd & accesses North of Dykeside Steading
DAY: Friday **DATE:** 09/09/05

Table 1 - Age Groups of Respondents

	Age	Number	%
Child	Under 16 years	0	#DIV/0!
Adult	16 - 23 years	0	#DIV/0!
	24 - 34 years	0	#DIV/0!
	35 - 44 years	0	#DIV/0!
	45 - 54 years	0	#DIV/0!
	55 - 59 years	0	#DIV/0!
	60 - 64 years	0	#DIV/0!
Elderly	Over 65 years	0	#DIV/0!
Disabled		0	#DIV/0!
	Total	0	#DIV/0!

Table 2 - Pedestrian, Cyclist and Horse Riding Activity

Cyclist	Pedestrians	Horse Riders	Total
0	0	0	0

Table 3: Trip Purpose

	Pedestrians		Cyclists	
	Number	%	Number	%
Going Home	0	#DIV/0!	0	#DIV/0!
Recreation/ Leisure	0	#DIV/0!	0	#DIV/0!
Education	0	#DIV/0!	0	#DIV/0!
Shopping	0	#DIV/0!	0	#DIV/0!
Visiting friends/ Relatives	0	#DIV/0!	0	#DIV/0!
Work	0	#DIV/0!	0	#DIV/0!
Total	0	#DIV/0!	0	#DIV/0!

COUNT ON US

**ABERDEEN WPR
INTERVIEW SURVEY**

**AUGUST/ SEPTEMBER 2005
29933**

SITE: 19a

LOCATION: Junction of C89C Fairley Rd & accesses North of Dykeside Steading

DAY: Saturday

DATE: 10/09/05

Table 1 - Age Groups of Respondents

	Age	Number	%
Child	Under 16 years	0	#DIV/0!
Adult	16 - 23 years	0	#DIV/0!
	24 - 34 years	0	#DIV/0!
	35 - 44 years	0	#DIV/0!
	45 - 54 years	0	#DIV/0!
	55 - 59 years	0	#DIV/0!
	Elderly	60 - 64 years	0
	Over 65 years	0	#DIV/0!
Disabled		0	#DIV/0!
	Total	0	#DIV/0!

Table 2 - Pedestrian, Cyclist and Horse Riding Activity

Cyclist	Pedestrians	Horse Riders	Total
0	0	0	0

Table 3: Trip Purpose

	Pedestrians		Cyclists	
	Number	%	Number	%
Going Home	0	#DIV/0!	0	#DIV/0!
Recreation/ Leisure	0	#DIV/0!	0	#DIV/0!
Education	0	#DIV/0!	0	#DIV/0!
Shopping	0	#DIV/0!	0	#DIV/0!
Visiting friends/ Relatives	0	#DIV/0!	0	#DIV/0!
Work	0	#DIV/0!	0	#DIV/0!
Total	0	#DIV/0!	0	#DIV/0!

COUNT ON US

**ABERDEEN WPR
INTERVIEW SURVEY**

**AUGUST/ SEPTEMBER 2005
29933**

SITE: 20a

LOCATION: Junction of C89C Fairley Rd & access to SAC Campus

DAY: Friday

DATE: 09/09/05

Table 1 - Age Groups of Respondents

	Age	Number	%
Child	Under 16 years	0	#DIV/0!
Adult	16 - 23 years	0	#DIV/0!
	24 - 34 years	0	#DIV/0!
	35 - 44 years	0	#DIV/0!
	45 - 54 years	0	#DIV/0!
	55 - 59 years	0	#DIV/0!
	60 - 64 years	0	#DIV/0!
Elderly	Over 65 years	0	#DIV/0!
Disabled		0	#DIV/0!
	Total	0	#DIV/0!

Table 2 - Pedestrian, Cyclist and Horse Riding Activity

Cyclist	Pedestrians	Horse Riders	Total
0	0	0	0

Table 3: Trip Purpose

	Pedestrians		Cyclists	
	Number	%	Number	%
Going Home	0	#DIV/0!	0	#DIV/0!
Recreation/ Leisure	0	#DIV/0!	0	#DIV/0!
Education	0	#DIV/0!	0	#DIV/0!
Shopping	0	#DIV/0!	0	#DIV/0!
Visiting friends/ Relatives	0	#DIV/0!	0	#DIV/0!
Work	0	#DIV/0!	0	#DIV/0!
Total	0	#DIV/0!	0	#DIV/0!

COUNT ON US

ABERDEEN WPR
INTERVIEW SURVEY

AUGUST/ SEPTEMBER 2005
29933

SITE: 20a

LOCATION: Junction of C89C Fairley Rd & access to SAC Campus

DAY: Saturday

DATE: 10/09/05

Table 1 - Age Groups of Respondents

	Age	Number	%
Child	Under 16 years	0	0%
Adult	16 - 23 years	0	0%
	24 - 34 years	0	0%
	35 - 44 years	0	0%
	45 - 54 years	0	0%
	55 - 59 years	0	0%
Elderly	60 - 64 years	0	0%
	Over 65 years	1	100%
Disabled		0	0%
	Total	1	100%

Table 2 - Pedestrian, Cyclist and Horse Riding Activity

Cyclist	Pedestrians	Horse Riders	Total
0	1	0	1

Table 3: Trip Purpose

	Pedestrians		Cyclists	
	Number	%	Number	%
Going Home	1	100%	0	#DIV/0!
Recreation/ Leisure	0	0%	0	#DIV/0!
Education	0	0%	0	#DIV/0!
Shopping	0	0%	0	#DIV/0!
Visiting friends/ Relatives	0	0%	0	#DIV/0!
Work	0	0%	0	#DIV/0!
Total	1	100%	0	#DIV/0!

COUNT ON US

ABERDEEN WPR
INTERVIEW SURVEY

AUGUST/ SEPTEMBER 2005
29933

SITE: 20b

LOCATION: Junction of C89C Fairley Rd & access to SAC Campus

DAY: Friday

DATE: 09/09/05

Table 1 - Age Groups of Respondents

	Age	Number	%
Child	Under 16 years	0	0%
Adult	16 - 23 years	0	0%
	24 - 34 years	4	67%
	35 - 44 years	1	17%
	45 - 54 years	1	17%
	55 - 59 years	0	0%
Elderly	60 - 64 years	0	0%
	Over 65 years	0	0%
Disabled		0	0%
	Total	6	100%

Table 2 - Pedestrian, Cyclist and Horse Riding Activity

Cyclist	Pedestrians	Horse Riders	Total
0	6	0	6

Table 3: Trip Purpose

	Pedestrians		Cyclists	
	Number	%	Number	%
Going Home	1	17%	0	#DIV/0!
Recreation/ Leisure	1	17%	0	#DIV/0!
Education	1	17%	0	#DIV/0!
Shopping	0	0%	0	#DIV/0!
Visiting friends/ Relatives	0	0%	0	#DIV/0!
Work	3	50%	0	#DIV/0!
Total	6	100%	0	#DIV/0!

COUNT ON US

ABERDEEN WPR
INTERVIEW SURVEY

AUGUST/ SEPTEMBER 2005
29933

SITE: 20b

LOCATION: Junction of C89C Fairley Rd & access to SAC Campus

DAY: Saturday

DATE: 10/09/05

Table 1 - Age Groups of Respondents

	Age	Number	%
Child	Under 16 years	0	0%
Adult	16 - 23 years	0	0%
	24 - 34 years	0	0%
	35 - 44 years	0	0%
	45 - 54 years	0	0%
	55 - 59 years	0	0%
	Elderly	60 - 64 years	0
	Over 65 years	1	100%
Disabled		0	0%
	Total	1	100%

Table 2 - Pedestrian, Cyclist and Horse Riding Activity

Cyclist	Pedestrians	Horse Riders	Total
0	1	0	1

Table 3: Trip Purpose

	Pedestrians		Cyclists	
	Number	%	Number	%
Going Home	1	100%	0	#DIV/0!
Recreation/ Leisure	0	0%	0	#DIV/0!
Education	0	0%	0	#DIV/0!
Shopping	0	0%	0	#DIV/0!
Visiting friends/ Relatives	0	0%	0	#DIV/0!
Work	0	0%	0	#DIV/0!
Total	1	100%	0	#DIV/0!

COUNT ON US

ABERDEEN WPR
INTERVIEW SURVEY

AUGUST/ SEPTEMBER 2005
29933

SITE: 20c

LOCATION: Junction of C89C Fairley Rd & access to SAC Campus adjacent to West Lodge

DAY: Friday

DATE: 09/09/05

Table 1 - Age Groups of Respondents

	Age	Number	%
Child	Under 16 years	0	#DIV/0!
Adult	16 - 23 years	0	#DIV/0!
	24 - 34 years	0	#DIV/0!
	35 - 44 years	0	#DIV/0!
	45 - 54 years	0	#DIV/0!
	55 - 59 years	0	#DIV/0!
Elderly	60 - 64 years	0	#DIV/0!
	Over 65 years	0	#DIV/0!
Disabled		0	#DIV/0!
	Total	0	#DIV/0!

Table 2 - Pedestrian, Cyclist and Horse Riding Activity

Cyclist	Pedestrians	Horse Riders	Total
0	0	0	0

Table 3: Trip Purpose

	Pedestrians		Cyclists	
	Number	%	Number	%
Going Home	0	#DIV/0!	0	#DIV/0!
Recreation/ Leisure	0	#DIV/0!	0	#DIV/0!
Education	0	#DIV/0!	0	#DIV/0!
Shopping	0	#DIV/0!	0	#DIV/0!
Visiting friends/ Relatives	0	#DIV/0!	0	#DIV/0!
Work	0	#DIV/0!	0	#DIV/0!
Total	0	#DIV/0!	0	#DIV/0!

COUNT ON US

ABERDEEN WPR
INTERVIEW SURVEY

AUGUST/ SEPTEMBER 2005
29933

SITE: 20c

LOCATION: Junction of C89C Fairley Rd & access to SAC Campus adjacent to West Lodge

DAY: Saturday

DATE: 10/09/05

Table 1 - Age Groups of Respondents

	Age	Number	%
Child	Under 16 years	0	0%
Adult	16 - 23 years	0	0%
	24 - 34 years	0	0%
	35 - 44 years	0	0%
	45 - 54 years	0	0%
	55 - 59 years	0	0%
Elderly	60 - 64 years	1	100%
	Over 65 years	0	0%
Disabled		0	0%
	Total	1	100%

Table 2 - Pedestrian, Cyclist and Horse Riding Activity

Cyclist	Pedestrians	Horse Riders	Total
0	1	0	1

Table 3: Trip Purpose

	Pedestrians		Cyclists	
	Number	%	Number	%
Going Home	1	100%	0	#DIV/0!
Recreation/ Leisure	0	0%	0	#DIV/0!
Education	0	0%	0	#DIV/0!
Shopping	0	0%	0	#DIV/0!
Visiting friends/ Relatives	0	0%	0	#DIV/0!
Work	0	0%	0	#DIV/0!
Total	1	100%	0	#DIV/0!

COUNT ON US

**ABERDEEN WPR
INTERVIEW SURVEY**

**AUGUST/ SEPTEMBER 2005
29933**

SITE: 21

LOCATION: Junction of U53C Chapel of Stonewood Rd with access track opposite Marshalls Trailers

DAY: Friday

DATE: 09/09/05

Table 1 - Age Groups of Respondents

	Age	Number	%
Child	Under 16 years	0	0%
Adult	16 - 23 years	1	33%
	24 - 34 years	0	0%
	35 - 44 years	1	33%
	45 - 54 years	1	33%
	55 - 59 years	0	0%
Elderly	60 - 64 years	0	0%
	Over 65 years	0	0%
Disabled		0	0%
	Total	3	100%

Table 2 - Pedestrian, Cyclist and Horse Riding Activity

Cyclist	Pedestrians	Horse Riders	Total
0	3	0	3

Table 3: Trip Purpose

	Pedestrians		Cyclists	
	Number	%	Number	%
Going Home	2	67%	0	#DIV/0!
Recreation/ Leisure	0	0%	0	#DIV/0!
Education	0	0%	0	#DIV/0!
Shopping	0	0%	0	#DIV/0!
Visiting friends/ Relatives	0	0%	0	#DIV/0!
Work	1	33%	0	#DIV/0!
Total	3	100%	0	#DIV/0!

COUNT ON US

ABERDEEN WPR
INTERVIEW SURVEY

AUGUST/ SEPTEMBER 2005
29933

SITE: 21

LOCATION: Junction of U53C Chapel of Stoneywood Rd with access track opposite Marshalls Trailers

DAY: Saturday

DATE: 10/09/05

Table 1 - Age Groups of Respondents

	Age	Number	%
Child	Under 16 years	0	0%
Adult	16 - 23 years	1	33%
	24 - 34 years	0	0%
	35 - 44 years	0	0%
	45 - 54 years	2	67%
	55 - 59 years	0	0%
Elderly	60 - 64 years	0	0%
	Over 65 years	0	0%
Disabled		0	0%
	Total	3	100%

Table 2 - Pedestrian, Cyclist and Horse Riding Activity

Cyclist	Pedestrians	Horse Riders	Total
0	3	0	3

Table 3: Trip Purpose

	Pedestrians		Cyclists	
	Number	%	Number	%
Going Home	1	33%	0	#DIV/0!
Recreation/ Leisure	0	0%	0	#DIV/0!
Education	0	0%	0	#DIV/0!
Shopping	2	67%	0	#DIV/0!
Visiting friends/ Relatives	0	0%	0	#DIV/0!
Work	0	0%	0	#DIV/0!
Total	3	100%	0	#DIV/0!

COUNT ON US

ABERDEEN WPR
INTERVIEW SURVEY

AUGUST/ SEPTEMBER 2005
29933

SITE: 24

LOCATION: Access track to Kirkhill Forest at junction with track to Standingstones

DAY: Friday DATE: 02/09/05

Table 1 - Age Groups of Respondents

	Age	Number	%
Child	Under 16 years	0	0%
Adult	16 - 23 years	0	0%
	24 - 34 years	4	29%
	35 - 44 years	3	21%
	45 - 54 years	3	21%
	55 - 59 years	1	7%
Elderly	60 - 64 years	3	21%
	Over 65 years	0	0%
Disabled		0	0%
	Total	14	100%

Table 2 - Pedestrian, Cyclist and Horse Riding Activity

Cyclist	Pedestrians	Horse Riders	Total
1	12	1	14

Table 3: Trip Purpose

	Pedestrians		Cyclists	
	Number	%	Number	%
Going Home	0	0%	1	100%
Recreation/ Leisure	0	0%	0	0%
Education	0	0%	0	0%
Shopping	0	0%	0	0%
Visiting friends/ Relatives	0	0%	0	0%
Work	12	100%	0	0%
Total	12	100%	1	100%

COUNT ON US

ABERDEEN WPR
INTERVIEW SURVEY

AUGUST/ SEPTEMBER 2005
29933

SITE: 24

LOCATION: Access track to Kirkhill Forest at junction with track to Standingstones

DAY: Saturday

DATE: 03/09/05

Table 1 - Age Groups of Respondents

	Age	Number	%
Child	Under 16 years	0	0%
Adult	16 - 23 years	0	0%
	24 - 34 years	4	67%
	35 - 44 years	0	0%
	45 - 54 years	1	17%
	55 - 59 years	0	0%
Elderly	60 - 64 years	1	17%
	Over 65 years	0	0%
Disabled		0	0%
	Total	6	100%

Table 2 - Pedestrian, Cyclist and Horse Riding Activity

Cyclist	Pedestrians	Horse Riders	Total
4	2	0	6

Table 3: Trip Purpose

	Pedestrians		Cyclists	
	Number	%	Number	%
Going Home	1	50%	3	75%
Recreation/ Leisure	1	50%	0	0%
Education	0	0%	0	0%
Shopping	0	0%	0	0%
Visiting friends/ Relatives	0	0%	0	0%
Work	0	0%	1	25%
Total	2	100%	4	100%