








Key

-  Scheme Footprint
-  ACZ 1
Archaeological Consultation Zone
-  Listed Building
-  Historic Gardens and Designed Landscapes (Kinmount House)
-  Consultation Area (1km radius)
-  Archaeological Record (D&G SMR number e.g. DG 7080)
-  MS
Milestone

This map is based upon Ordnance Survey material with the permission of Ordnance Survey on behalf of the Controller of the Majesty's Stationery Office. Crown copyright. Any unauthorised reproduction infringes Crown copyright and may lead to Scottish Executive 100020540 2008.

DRAWING TITLE

Environmental Impact Assessment
Cultural Heritage

SCALE 0m/4m DRAWING NO Figure 6.1 REV -

CLIENT
PROJECT TITLE
A75 TRUNK ROAD IMPROVEMENTS
HARDGROVE TO KINMOUNT

REV	REVISIONS	BY	CHKD	APPD	DATE

DRAWING ORIGINATOR:		ENGINEER:	
DESIGN BY:	MOUCHEL DUNDEE	CHECKED BY:	R. O'Brien
DATE:	Aug 2006	DATE:	Aug 2006
DRAWN BY:	M. Robertson	APPROVED BY:	S. Byer
DATE:	Aug 2006	DATE:	Aug 2006
AMENDMENTS	DRAFT	PRELIMINARY	TENDER

