





- Key**
-  Scheme Footprint
 -  Watercourses
 -  Waterbodies
 -  Proposed Drainage Pond

This map is based upon Ordnance Survey material with the permission of Ordnance Survey on behalf of the Controller of the Majesty's Stationery Office. Any unauthorised reproduction infringes Crown copyright and may lead to Scottish Executive 100020540 2008.

CLIENT
TRANSPORT SCOTLAND

PROJECT TITLE
A75 TRUNK ROAD IMPROVEMENTS
HARDGROVE TO KINMOUNT

REV	REVISIONS	BY	CHKD	APPD	DATE

DRAWING ORIGINATOR: **MOUCHEL DUNDEE**

DESIGN BY:	CHECKED BY:	DATE:
M. Robertson	R. O'Brien	Aug 2006
DRAWN BY:	APPROVED BY:	DATE:
M. Robertson	S. Byer	Aug 2006

AMENDMENTS

DRAFT	<input checked="" type="checkbox"/> PRELIMINARY	TENDER	CONTRACT
-------	---	--------	----------

ENGINEER

mouchel
IN ASSOCIATION WITH
SIAS

DRAWING TITLE
Environmental Impact Assessment
Water Resource

SCALE: 0m/AB
DRAWING NO: **Figure 11.1**
REV: -