









Figure 8.1

Project Title:
A68 Pathhead to Tynehead
Improvement Scheme - DMRB
Stage 3 Environmental Statement

Figure Title:
Nature Conservation Designations

Key:

-  RAMSAR Site
-  SPA (Special Protection Area)
-  SSSI (Site of Special Scientific Interest)
-  Scottish Wildlife Trust Wildlife Site
-  Ancient Woodland* (of Semi-natural Origin)
-  Long-established Woodland* (of Plantation Origin)
-  Other Woodland* (on Roy Map)
-  Scheme Extent

*Scottish Natural Heritage Inventory Woodland

Approx. Scale: 1:26 000

Drawn By:	DK
Checked By:	GB
Approved By:	GB
Date:	24/06/2008

The material in this plot is based upon an Ordnance Survey map with the permission of the Controller of Her Majesty's Stationery Office.

Crown Copyright Reserved
Licence no. AL 52476A0001

mouchelparkman

Young Associates
75 Trafalgar Lane
Leith
Edinburgh
EH6 4DQ

Tel: 0131 6252121
Fax: 0131 6252122

