





Figure 11.1

LEGEND

-  Footway adjacent to Trunk Road
-  Routes cyclists use to cross the A68
-  A68 Trunk Road
-  Field Access



A	Cycle Routes added	RM	PF	PF 11.08.06
REV	REVISIONS	BY	CHKD	APPD DATE

AMENDMENTS

CLIENT  An agency of  SCOTTISH EXECUTIVE

ENGINEER

mouchelparkman 

IN ASSOCIATION WITH
 ABERDEENSHIRE COUNCIL, DUMFRIES & GALLOWAY COUNCIL,
 SCOTTISH BORDERS COUNCIL, SIAS AND YOUNG ASSOCIATES

DRAWING ORIGINATOR

 SCOTTISH BORDERS COUNCIL

PROJECT TITLE
A68 Pathhead to Tynehead Junction Improvement Scheme

DRAWING TITLE
Cycling/Pedestrian Facilities

SCALE: Not to Scale

DESIGN BY:	P Franklund	CHECKED BY:	
DATE:	March 2005	DATE:	
DRAWN BY:	S Peffers	APPROVED BY:	
DATE:	November 2005	DATE:	

<input checked="" type="checkbox"/>	DRAFT	<input type="checkbox"/>	PRELIMINARY	<input type="checkbox"/>	TENDER	<input type="checkbox"/>	CONTRACT
PROJECT NUMBER	DS03.115	DRAWING NUMBER	Figure 11.1	REV			A

