

**Legend**

**Topography**

- Earthworks

**Hydrology**

- River / Stream / Lochs
- SEPA Flood Mapping (1:200 year)

**Infrastructure**

- Building
- Pylons
- Rail
- Road / Track / Footpath / Cycle Route

**A96 Infrastructure**

- Access and Junction
- Structure

**Key Environmental Sites**

- Ancient Woodlands
- Battlefield Sites
- Conservation Areas
- Geological Conservation Review Sites
- Historic Gardens and Designed Landscapes
- Listed Buildings
- Ramsar Site
- SAC
- Scheduled Monuments
- SPA
- SSSI

**Notes:**

- Contours shown at 5m intervals.

File: P:\Data\B1557621 - A96 PES\A96 CAD\2600 - A96 Constraint Mapping\B1557621-2601-031 Rev 0.dwg Date: Apr 15, 2015 - 1:26pm. Plotted by: henderst

For continuation see drawing number B1557621/2601/025

For continuation see drawing number B1557621/2601/032

Rev	Rev. Date	Purpose of revision	SA	SC	DB	EHB
0	05/03/15	Issued for information.				

**JACOBS**  
 95 Bothwell St, Glasgow, G2 7HX  
 Tel:+44(0)141 243 8000 Fax:+44(0)141 226 3109  
 www.jacobs.com

Client

TRANSPORT SCOTLAND  
 CÒRRAIDH ALBA

Project

A96  
 BUSINESS TO BUSINESS

Drawing title

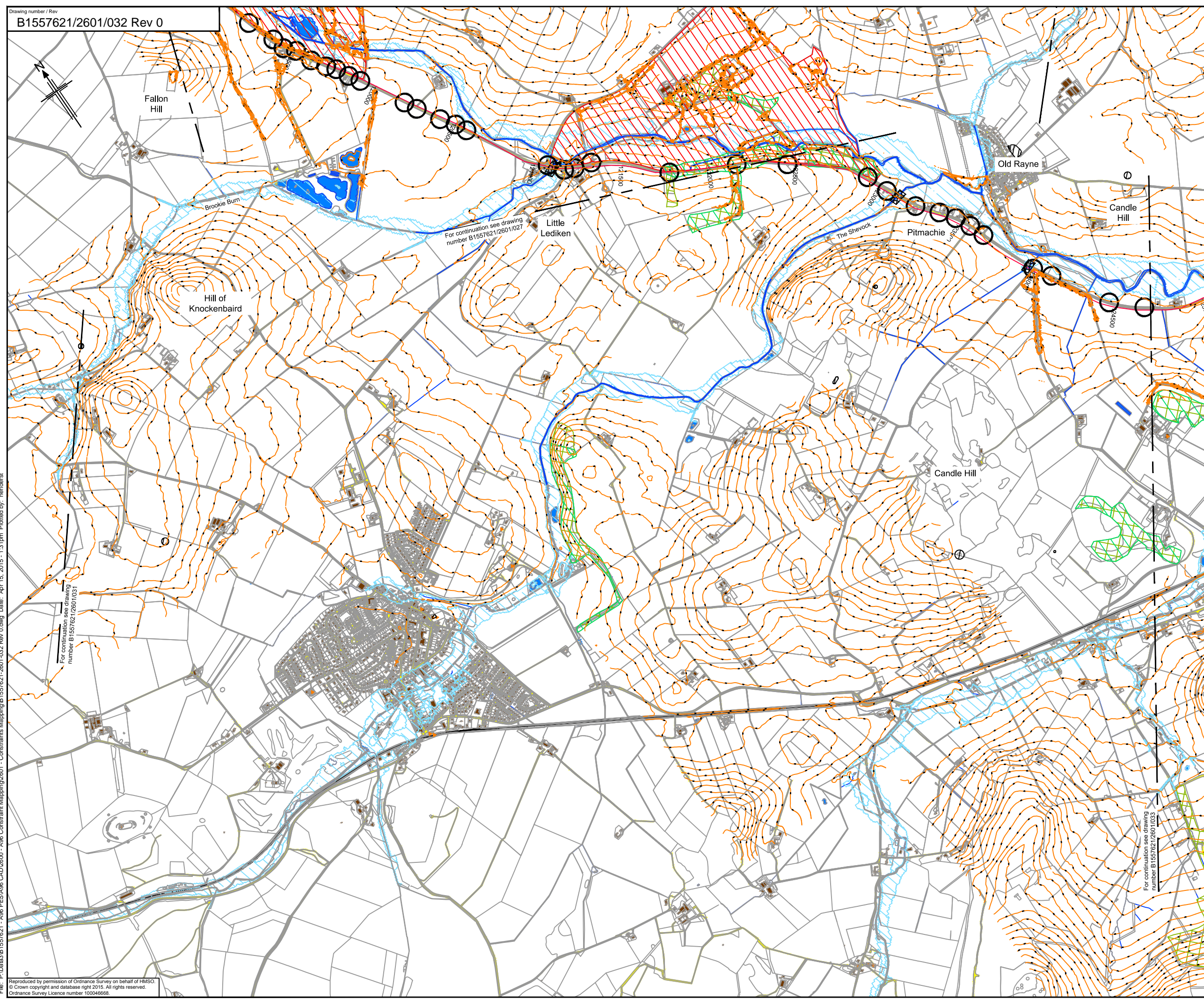
**KEY CONSTRAINT PLANS  
 SHEET 31 OF 37**

Drawing status: **FOR INFORMATION**

Scale	1:10,000 @ A1	DO NOT SCALE
Jacobs No.	B1557621	
Drawing number	B1557621/2601/031	Rev 0

Reproduced by permission of Ordnance Survey on behalf of HMSO.  
 © Crown copyright and database right 2015. All rights reserved.  
 Ordnance Survey Licence number 100046666.

This drawing is not to be used in whole or part other than for the intended purpose and project as defined on this drawing. Refer to the contract for full terms and conditions.



**Legend**

**Topography**

- Earthworks

**Hydrology**

- River / Stream / Lochs
- SEPA Flood Mapping (1:200 year)

**Infrastructure**

- Building
- Pylons
- Rail
- Road / Track / Footpath / Cycle Route

**A96 Infrastructure**

- Access and Junction
- Structure

**Key Environmental Sites**

- Ancient Woodlands
- Battlefield Sites
- Conservation Areas
- Geological Conservation Review Sites
- Historic Gardens and Designed Landscapes
- Listed Buildings
- Ramsar Site
- SAC
- Scheduled Monuments
- SPA
- SSSI

**Notes:**

- Contours shown at 5m intervals.

File: P:\Data\B1557621 - A96 PES\A96 CAD\2600 - A96 Constraint Mapping\2601 - Constraints Mapping\B1557621-2601-032 Rev 0.dwg Date: Apr 15, 2015 - 1:31pm. Plotted by: henderst

For continuation see drawing number B1557621/2601/031

For continuation see drawing number B1557621/2601/033

Rev	Rev. Date	Purpose of revision	SA	SC	DB	EHL
0	05/03/15	Issued for information.				

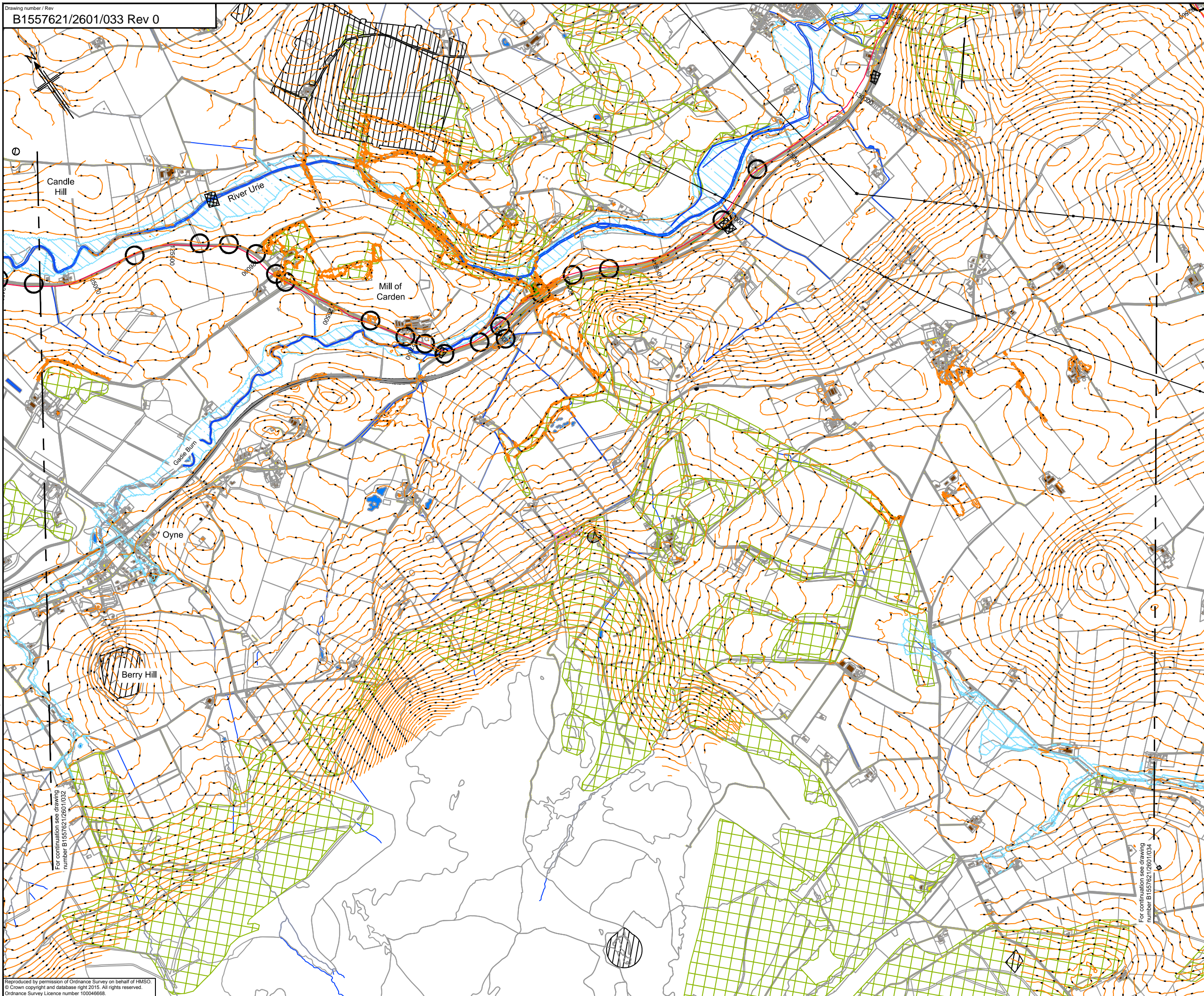


**KEY CONSTRAINT PLANS  
 SHEET 32 OF 37**

Drawing status			FOR INFORMATION		
Scale	1:10,000 @ A1	DO NOT SCALE			
Jacobs No.	B1557621				
Drawing number	B1557621/2601/032	Rev	0		

Reproduced by permission of Ordnance Survey on behalf of HMSO.  
 © Crown copyright and database right 2015. All rights reserved.  
 Ordnance Survey Licence number 100046666.

This drawing is not to be used in whole or part other than for the intended purpose and project as defined on this drawing. Refer to the contract for full terms and conditions.



**Legend**

**Topography**

- Earthworks

**Hydrology**

- River / Stream / Lochs
- SEPA Flood Mapping (1:200 year)

**Infrastructure**

- Building
- Pylons
- Rail
- Road / Track / Footpath / Cycle Route

**A96 Infrastructure**

- Access and Junction
- Structure

**Key Environmental Sites**

- Ancient Woodlands
- Battlefield Sites
- Conservation Areas
- Geological Conservation Review Sites
- Historic Gardens and Designed Landscapes
- Listed Buildings
- Ramsar Site
- SAC
- Scheduled Monuments
- SPA
- SSSI

**Notes:**

- Contours shown at 5m intervals.

File: P:\Data\31557621 - A96 PES\A96 CAD\2600 - A96 Constraint Mapping\B1557621-2601-033 Rev 0.dwg Date: Apr 15, 2015 - 1:35pm Plotted by: henderst

For continuation see drawing number B1557621/2601/032

For continuation see drawing number B1557621/2601/034

0	05/03/15	Issued for information.	SA	SC	DB	EHB
Rev	Rev. Date	Purpose of revision	Drawn	Checked	Reviewed	Approved

**JACOBS**  
 95 Bothwell St, Glasgow, G2 7HX  
 Tel: +44(0)141 243 8300 Fax: +44(0)141 226 3109  
 www.jacobs.com

**Client**

**TRANSPORT SCOTLAND**  
 CONHADAL ALBA

**Project**

**A96 DUALLING**  
 BUSINESS TO BUSINESS

**Drawing title**

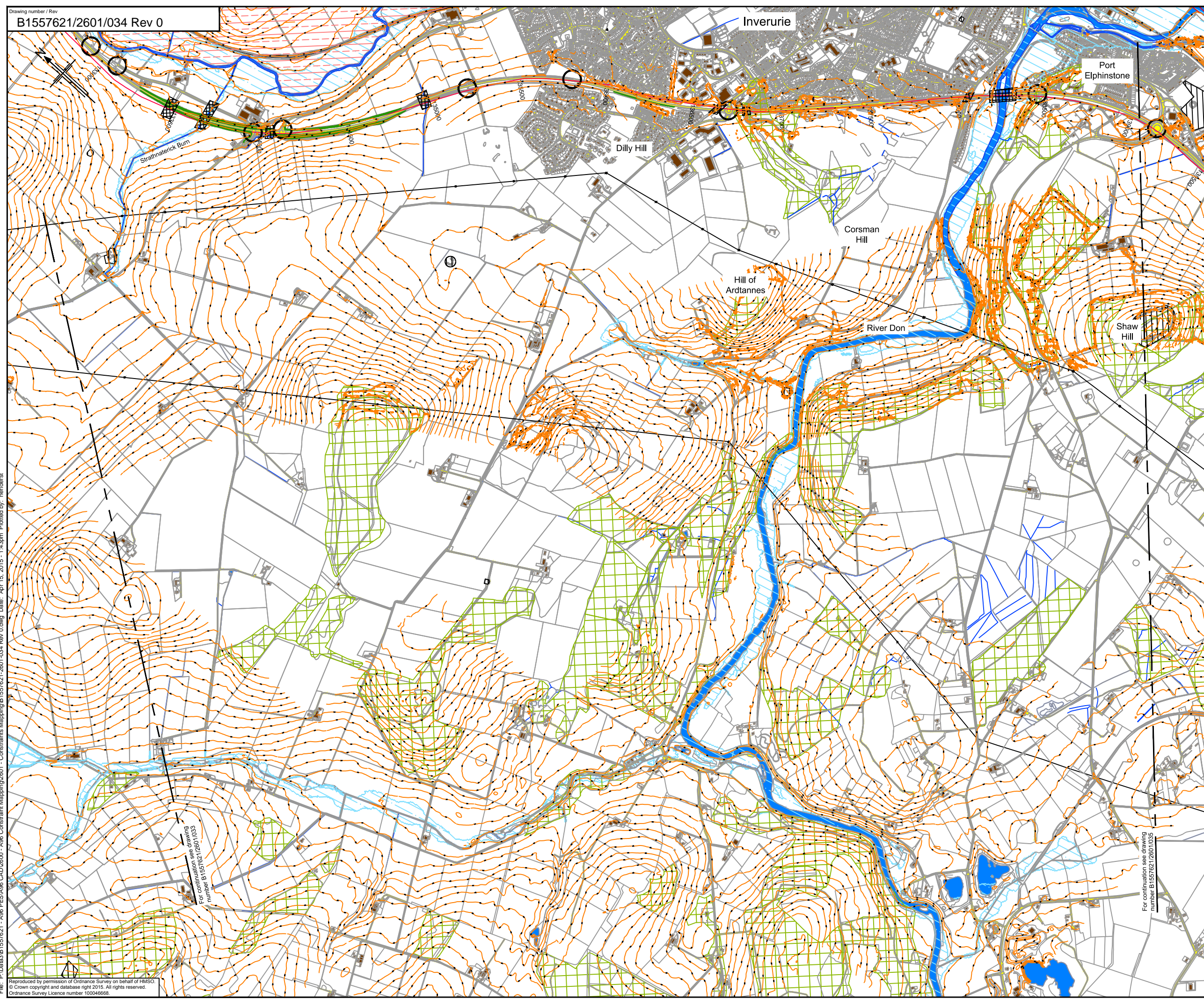
**KEY CONSTRAINT PLANS  
 SHEET 33 OF 37**

**Drawing status**

**FOR INFORMATION**

Scale	1:10,000 @ A1	DO NOT SCALE
Jacobs No.	B1557621	
Drawing number	B1557621/2601/033	Rev
		0

This drawing is not to be used in whole or part other than for the intended purpose and project as defined on this drawing. Refer to the contract for full terms and conditions.



- Legend**
- Topography**
    - Earthworks
  - Hydrology**
    - River / Stream / Lochs
    - SEPA Flood Mapping (1:200 year)
  - Infrastructure**
    - Building
    - Pylons
    - Rail
    - Road / Track / Footpath / Cycle Route
  - A96 Infrastructure**
    - Access and Junction
    - Structure
  - Key Environmental Sites**
    - Ancient Woodlands
    - Battlefield Sites
    - Conservation Areas
    - Geological Conservation Review Sites
    - Historic Gardens and Designed Landscapes
    - Listed Buildings
    - Ramsar Site
    - SAC
    - Scheduled Monuments
    - SPA
    - SSSI

**Notes:**

- Contours shown at 5m intervals.

0	05/03/15	Issued for information.	SA	SC	DB	EHL
Rev	Rev. Date	Purpose of revision	Drawn	Checked	Reviewed	Approved



Drawing title  
**KEY CONSTRAINT PLANS  
 SHEET 34 OF 37**

Drawing status	<b>FOR INFORMATION</b>	
Scale	1:10,000 @ A1	<b>DO NOT SCALE</b>
Jacobs No.	B1557621	
Drawing number	<b>B1557621/2601/034</b>	Rev
		<b>0</b>

File: P:\Data\31557621 - A96 PES\A96 CAD\2600 - A96 Constraint Mapping\2601 - Constraints Mapping\B1557621-2601-034 Rev 0.dwg Date: Apr 15, 2015 - 1:43pm. Plotted by: henderst  
 Reproduced by permission of Ordnance Survey on behalf of HMSO.  
 © Crown copyright and database right 2015. All rights reserved.  
 Ordnance Survey Licence number 100046668.

For continuation see drawing  
 number B1557621/2601/033

For continuation see drawing  
 number B1557621/2601/035