

File: P:\Data\31\B1557621 - A96 PES\A96 CAD\1100 - A96 Kerbs, Footways and Paved Areas\1101 - Existing NMU Provision\B1557621-1101-001 Rev 0.dwg Date: Apr 17, 2015 - 1:43pm Plotted by: hendest

Reproduced by permission of Ordnance Survey on behalf of HMSO.  
 © Crown copyright and database right 2015. All rights reserved.  
 Ordnance Survey Licence number 100046666.



- Legend:
- - - Existing Core Paths
  - Existing National Cycle Networks
  - The Dava Way
  - Moray Coast Trail
  - Speyside Way
  - The Isla Way
  - The Fish Wives Path
  - - - Existing Local Routes

| Rev | Rev. Date | Purpose of revision     | SA | SC | DB | EHL |
|-----|-----------|-------------------------|----|----|----|-----|
| 0   | 04/03/15  | Issued for information. |    |    |    |     |

**JACOBS**  
 95 Bothwell St, Glasgow, G2 7HX  
 Tel: +44(0)141 243 8000 Fax: +44(0)141 226 3109  
 www.jacobs.com

Client



Project

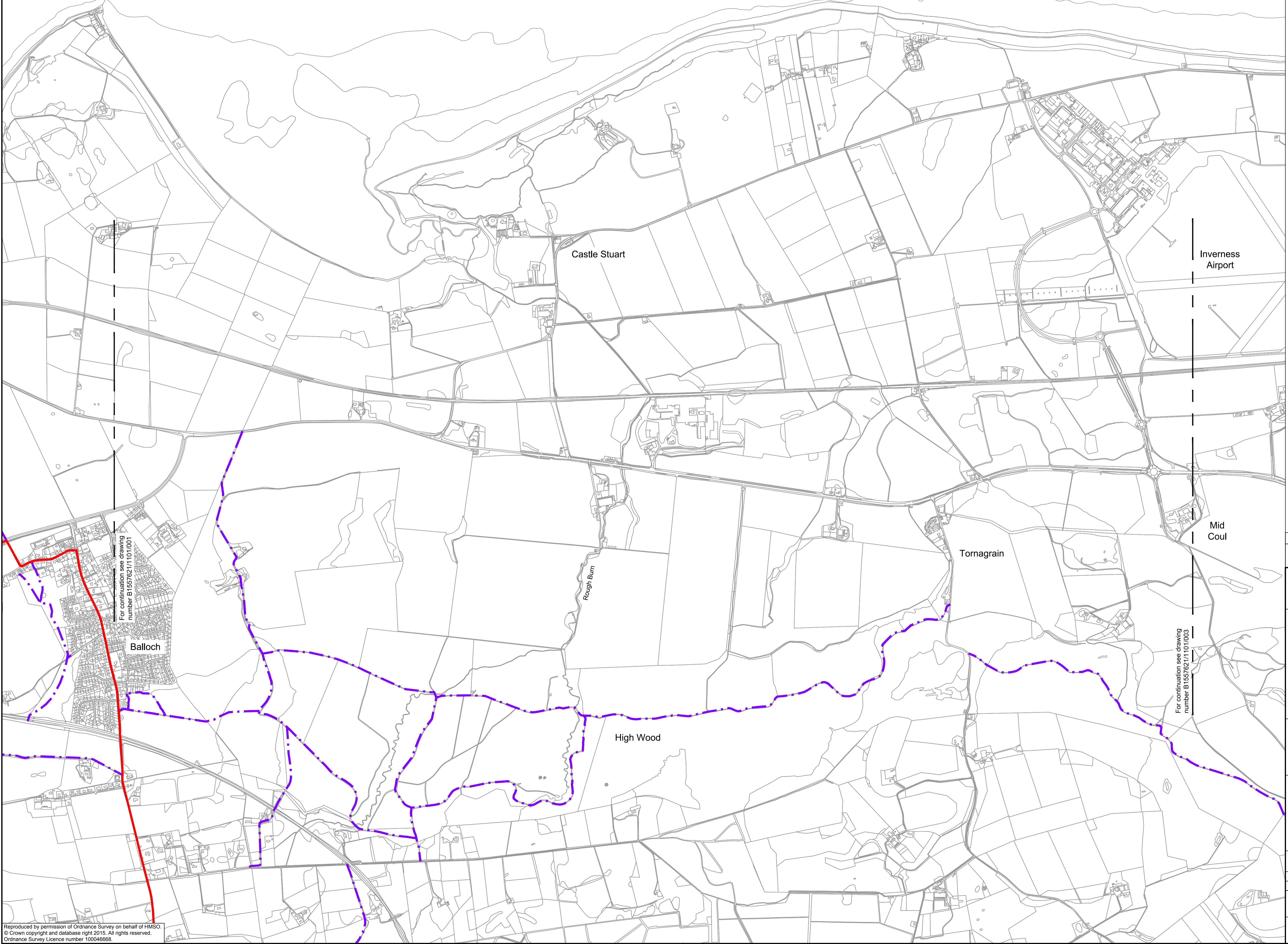
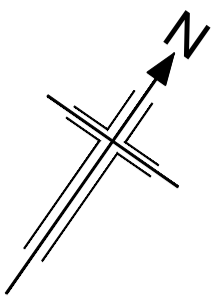


Drawing title

**EXISTING NMU PROVISION  
 SHEET 1 OF 37**

|                |                   |              |                 |  |  |
|----------------|-------------------|--------------|-----------------|--|--|
| Drawing status |                   |              | FOR INFORMATION |  |  |
| Scale          | 1:10,000 @ A1     | DO NOT SCALE |                 |  |  |
| Jacobs No.     | B1557621          |              |                 |  |  |
| Drawing number | B1557621/1101/001 | Rev          | 0               |  |  |

This drawing is not to be used in whole or part other than for the intended purpose and project as defined on this drawing. Refer to the contract for full terms and conditions.



- Legend:**
- - - Existing Core Paths
  - Existing National Cycle Networks
  - DAV The Dava Way
  - MCK Moray Coast Trail
  - SPV Speyside Way
  - ISL The Isla Way
  - FWP The Fish Wives Path
  - - - Existing Local Routes

File: P:\Data3\B1557621 - A96 PES\A96 CAD\1100 - A96 Kerbs, Footways and Paved Areas\1101 - Existing NMU Provision\B1557621-1101-002 Rev 0.dwg Date: Mar 06, 2015 - 1:58pm Plotted by: aikens

Reproduced by permission of Ordnance Survey on behalf of HMSO.  
 © Crown copyright and database right 2015. All rights reserved.  
 Ordnance Survey Licence number 100046668.

|     |           |                         |       |         |          |          |
|-----|-----------|-------------------------|-------|---------|----------|----------|
| 0   | 04/03/15  | Issued for information. | SA    | SC      | DB       | EHB      |
| Rev | Rev. Date | Purpose of revision     | Drawn | Checked | Reviewed | Approved |

**JACOBS**  
 55 Botwell St, Glasgow, G2 7HX  
 Tel:+44(0)141 243 8000 Fax:+44(0)141 226 3109  
 www.jacobs.com

Client  
  
**TRANSPORT SCOTLAND**  
 COMHDHAL ALBA

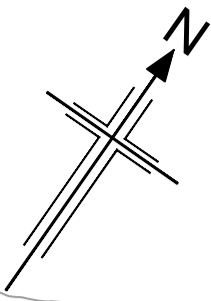
Project  
  
**ASS DUALLING**  
 INVERNESS TO ABERDEEN

Drawing title  
**EXISTING NMU PROVISION  
 SHEET 2 OF 37**

Drawing status  
**FOR INFORMATION**

|                |                   |              |
|----------------|-------------------|--------------|
| Scale          | 1:10,000 @ A1     | DO NOT SCALE |
| Jacobs No.     | B1557621          |              |
| Drawing number | B1557621/1101/002 | Rev          |
|                |                   | <b>0</b>     |

This drawing is not to be used in whole or part other than for the intended purpose and project as defined on this drawing. Refer to the contract for full terms and conditions.



Moray Firth

Ardersier

Inverness Airport

Brackley

Lochside

Loch Flemington

Croy

- Legend:
- Existing Core Paths
  - Existing National Cycle Networks
  - The Dava Way
  - Moray Coast Trail
  - Speyside Way
  - The Isla Way
  - The Fish Wives Path
  - Existing Local Routes

File: P:\Data3\B1557621 - A96 PES\A96 CAD\1100 - A96 Kerbs, Footways and Paved Areas\1101 - Existing NMU Provision\B1557621-1101-003 Rev 0.dwg Date: Mar 06, 2015 - 1:58pm Plotted by: atikens

For continuation see drawing number B1557621/1101/002

For continuation see Drawing Number B1557621/1101/004

| Rev | Rev. Date | Purpose of revision     | SA | SC | DB | EHB |
|-----|-----------|-------------------------|----|----|----|-----|
| 0   | 04/03/15  | Issued for information. |    |    |    |     |

**JACOBS**  
 55 Bothwell St, Glasgow, G2 7HX  
 Tel:+44(0)141 243 8000 Fax:+44(0)141 226 3109  
 www.jacobs.com



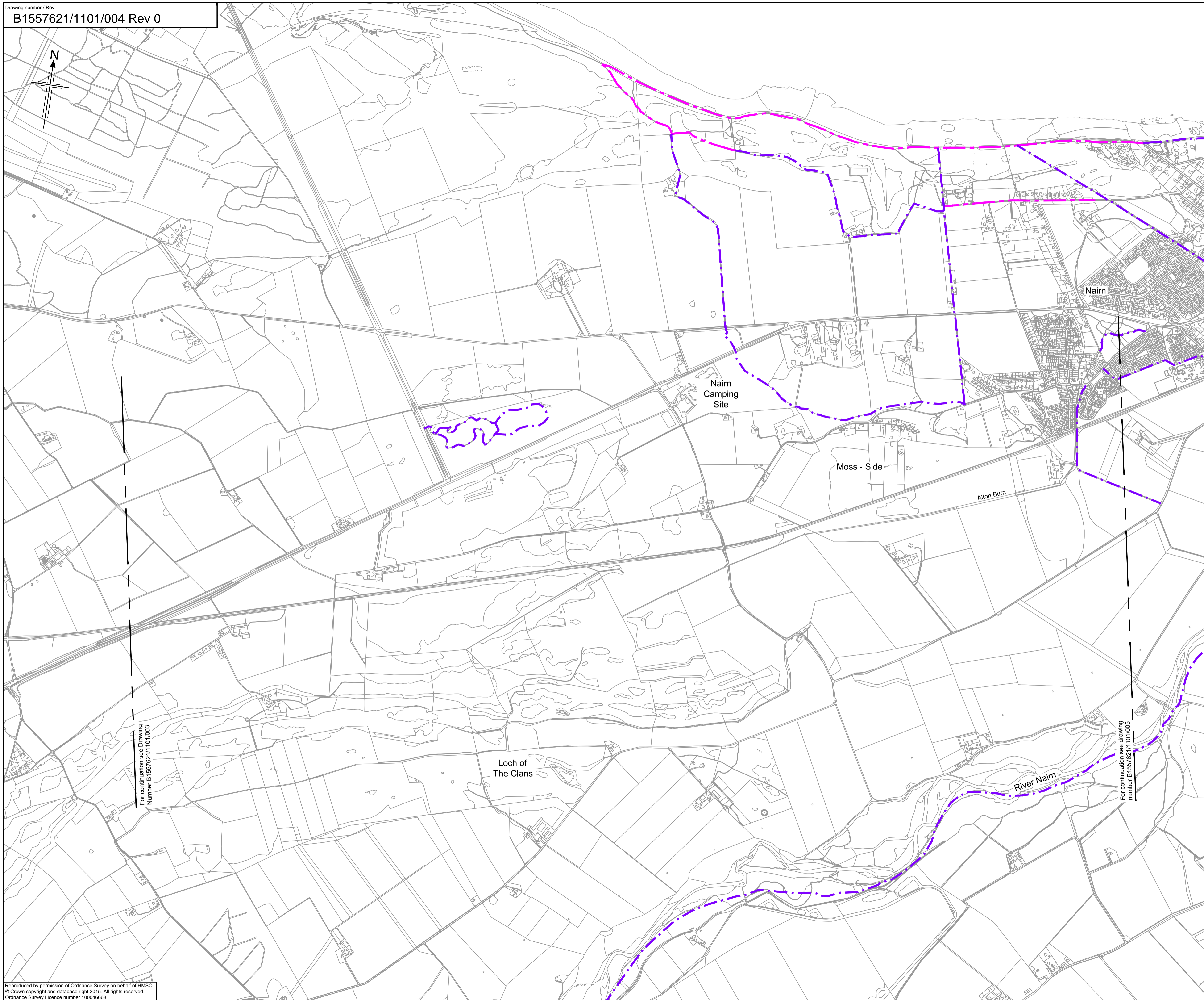
**EXISTING NMU PROVISION SHEET 3 OF 37**

FOR INFORMATION

|            |               |              |
|------------|---------------|--------------|
| Scale      | 1:10,000 @ A1 | DO NOT SCALE |
| Jacobs No. | B1557621      |              |

|                |                   |     |   |
|----------------|-------------------|-----|---|
| Drawing number | B1557621/1101/003 | Rev | 0 |
|----------------|-------------------|-----|---|

This drawing is not to be used in whole or part other than for the intended purpose and project as defined on this drawing. Refer to the contract for full terms and conditions.



- Legend:**
- - - Existing Core Paths
  - Existing National Cycle Networks
  - DAV The Dava Way
  - MOC Moray Coast Trail
  - SPV Speyside Way
  - ISL The Isla Way
  - FWP The Fish Wives Path
  - - - Existing Local Routes

File: P:\Data3\B1557621 - A96 PES\A96 CAD\1100 - A96 Kerbs, Footways and Paved Areas\1101 - Existing NMU Provision\B1557621-1101-004 Rev 0.dwg Date: Mar 06, 2015 - 1:59pm Plotted by: atikens

For continuation see Drawing Number B1557621/1101/003

For continuation see drawing number B1557621/1101/005

Reproduced by permission of Ordnance Survey on behalf of HMSO.  
 © Crown copyright and database right 2015. All rights reserved.  
 Ordnance Survey Licence number 100046668.

|     |           |                         |       |         |          |          |
|-----|-----------|-------------------------|-------|---------|----------|----------|
| 0   | 04/03/15  | Issued for information. | SA    | SC      | DB       | EHB      |
| Rev | Rev. Date | Purpose of revision     | Drawn | Checked | Reviewed | Approved |

**JACOBS**  
 85 Bothwell St, Glasgow, G2 7HX  
 Tel:+44(0)141 243 8000 Fax:+44(0)141 226 3109  
 www.jacobs.com

Client

Project

Drawing title

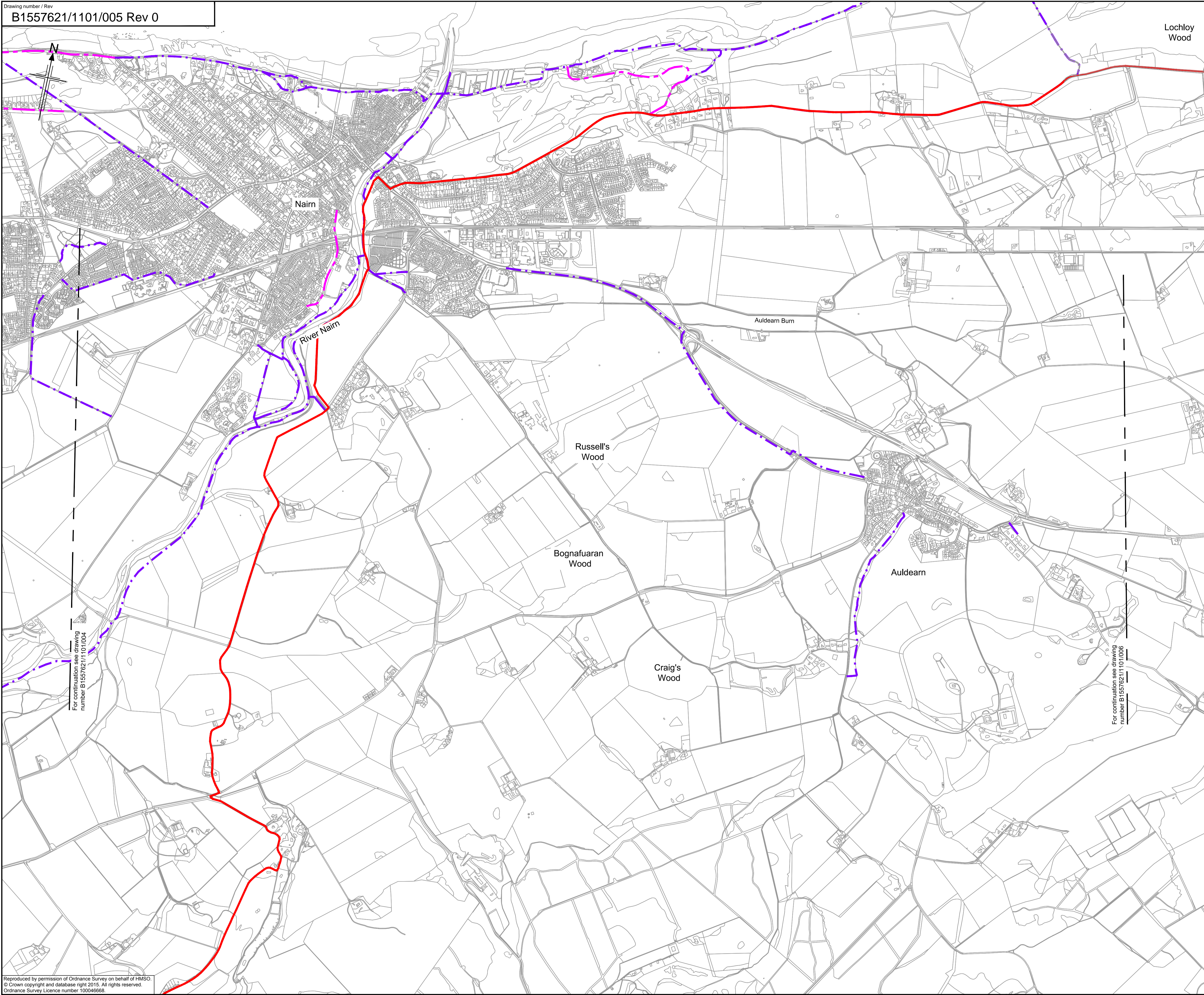
**EXISTING NMU PROVISION  
SHEET 4 OF 37**

Drawing status

**FOR INFORMATION**

|                |                   |              |
|----------------|-------------------|--------------|
| Scale          | 1:10,000 @ A1     | DO NOT SCALE |
| Jacobs No.     | B1557621          |              |
| Drawing number | B1557621/1101/004 |              |
| Rev            | 0                 |              |

This drawing is not to be used in whole or part other than for the intended purpose and project as defined on this drawing. Refer to the contract for full terms and conditions.



- Legend:**
- · — · Existing Core Paths
  - Existing National Cycle Networks
  - The Dava Way
  - Moray Coast Trail
  - Speyside Way
  - The Isla Way
  - The Fish Wives Path
  - · — · Existing Local Routes

File: P:\Data3\B1557621 - A96 PESVA96 CAD\1100 - A96 Kerbs, Footways and Paved Areas\1101 - Existing NMU Provision\B1557621-1101-005 Rev 0.dwg Date: Mar 06, 2015 - 1:59pm Plotted by: atkins

For continuation see drawing number B1557621/1101/004

For continuation see drawing number B1557621/1101/006

Reproduced by permission of Ordnance Survey on behalf of HMSO.  
 © Crown copyright and database right 2015. All rights reserved.  
 Ordnance Survey Licence number 100046668.

| Rev | Rev. Date | Purpose of revision     | SA | SC | DB | EHB |
|-----|-----------|-------------------------|----|----|----|-----|
| 0   | 04/03/15  | Issued for information. |    |    |    |     |

**JACOBS**  
 55 Bothwell St, Glasgow, G2 7HX  
 Tel:+44(0)141 243 8000 Fax:+44(0)141 226 3109  
 www.jacobs.com

Client



**TRANSPORT SCOTLAND**  
 COMHDHAIL ALBA

Project



**ASS DUALLING**  
 INVERNESS TO ABERDEEN

Drawing title

**EXISTING NMU PROVISION  
 SHEET 5 OF 37**

|  |                          |              |                 |  |  |
|--|--------------------------|--------------|-----------------|--|--|
| Drawing status   |                          |              | FOR INFORMATION |  |  |
| Scale  | 1:10,000 @ A1            | DO NOT SCALE |                 |  |  |
| Jacobs No.   | B1557621                 |              |                 |  |  |
| Drawing number   | <b>B1557621/1101/005</b> | Rev          | 0               |  |  |
| This drawing is not to be used in whole or part other than for the intended purpose and project as defined on this drawing. Refer to the contract for full terms and conditions. |                          |              |                 |  |  |