

- Legend:
- Existing Core Paths
 - Existing National Cycle Networks
 - DAV The Dava Way
 - MOC Moray Coast Trail
 - SPV Speyside Way
 - ISL The Isla Way
 - FWP The Fish Wives Path
 - Existing Local Routes

File: P:\Data3\B1557621 - A96 PESVA96 CAD\1100 - A96 Kerbs, Footways and Paved Areas\1101 - Existing NMU Provision\B1557621-1101-006 Rev 0.dwg Date: Mar 08, 2015 - 1:59pm Plotted by: atkens

For continuation see Drawing
 Number B1557621/1101/005

For continuation see Drawing
 Number B1557621/1101/007

0	04/03/15	Issued for information.	SA	SC	DB	EHB
Rev	Rev. Date	Purpose of revision	Drawn	Checked	Reviewed	Approved

JACOBS
 55 Bothwell St, Glasgow, G2 7HX
 Tel:+44(0)141 243 8200 Fax:+44(0)141 226 3109
 www.jacobs.com



Client

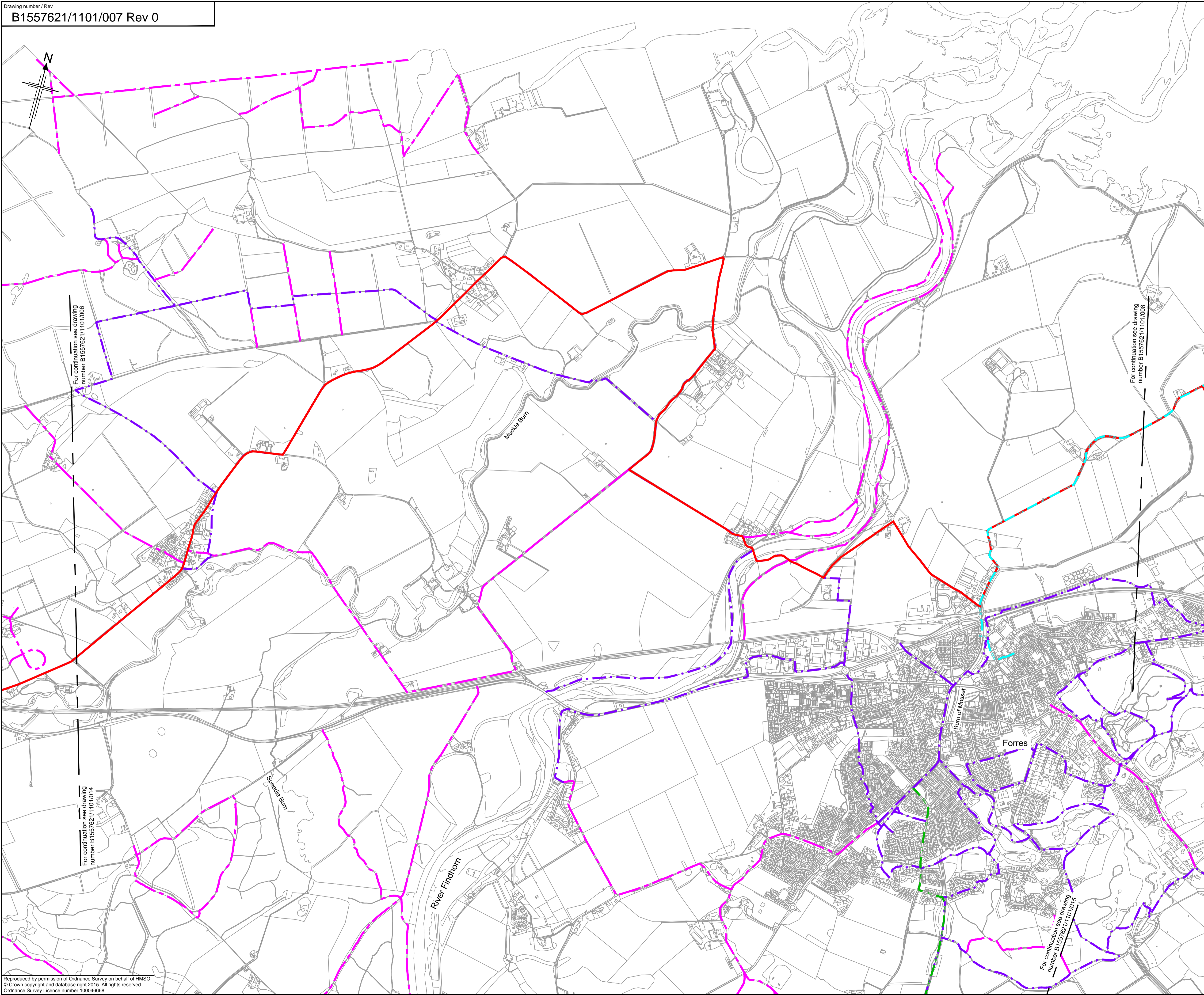
Project

Drawing title
**EXISTING NMU PROVISION
 SHEET 6 OF 37**

Drawing status
FOR INFORMATION

Scale	1:10,000 @ A1	DO NOT SCALE
Jacobs No.	B1557621	
Drawing number	B1557621/1101/006	Rev
		0

This drawing is not to be used in whole or part other than for the intended purpose and project as defined on this drawing. Refer to the contract for full terms and conditions.



- Legend:**
- Existing Core Paths
 - Existing National Cycle Networks
 - The Dava Way
 - Moray Coast Trail
 - Speyside Way
 - The Isla Way
 - The Fish Wives Path
 - Existing Local Routes

File: P:\Data3\B1557621 - A96 PES\A96 CAD\1100 - A96 Kerbs, Footways and Paved Areas\1101 - Existing NMU Provision\B1557621-1101-007 Rev 0.dwg Date: Mar 06, 2015 - 1:59pm Plotted by: aalkens

Reproduced by permission of Ordnance Survey on behalf of HMSO.
 © Crown copyright and database right 2015. All rights reserved.
 Ordnance Survey Licence number 100046668.

0	04/03/15	Issued for information.	SA	SC	DB	EHB
Rev	Rev. Date	Purpose of revision	Drawn	Checked	Reviewed	Approved

JACOBS
 55 Bothwell St, Glasgow, G2 7HX
 Tel:+44(0)141 243 8000 Fax:+44(0)141 226 3109
 www.jacobs.com

Client



TRANSPORT SCOTLAND
 CÒMHDHAL ALBA

Project



ASS DUALLING
 INVERNESS TO ABERDEEN

Drawing title


**EXISTING NMU PROVISION
 SHEET 7 OF 37**

Drawing status

FOR INFORMATION

Scale	1:10,000 @ A1	DO NOT SCALE
Jacobs No.	B1557621	
Drawing number	B1557621/1101/007	Rev
		0

This drawing is not to be used in whole or part other than for the intended purpose and project as defined on this drawing. Refer to the contract for full terms and conditions.



Findhorn Bay

Kinloss

Glenburgie Distillery

Burgie Burn

Forres Enterprise Park

- Legend:
- Existing Core Paths
 - Existing National Cycle Networks
 - The Dava Way
 - Moray Coast Trail
 - Speyside Way
 - The Isla Way
 - The Fish Wives Path
 - Existing Local Routes

0	04/03/15	Issued for information.	SA	SC	DB	EHB
Rev	Rev. Date	Purpose of revision	Drawn	Checked	Reviewed	Approved

JACOBS
 55 Bothwell St, Glasgow, G2 7HX
 Tel:+44(0)141 243 8000 Fax:+44(0)141 226 3109
 www.jacobs.com



Client

Project

Drawing title
**EXISTING NMU PROVISION
 SHEET 8 OF 37**

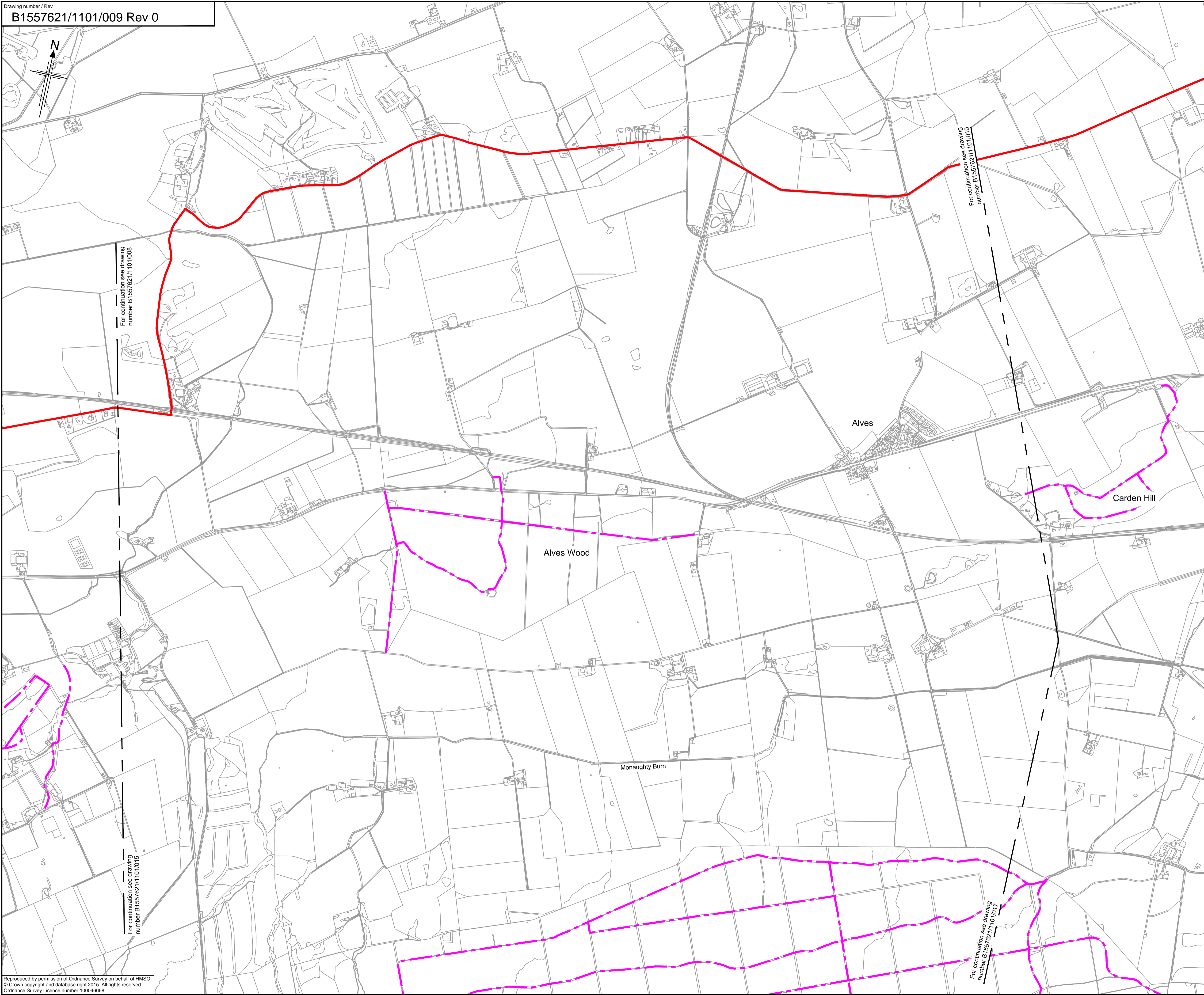
Drawing status
FOR INFORMATION

Scale	1:10,000 @ A1	DO NOT SCALE
Jacobs No.	B1557621	
Drawing number	B1557621/1101/008	Rev
		0

This drawing is not to be used in whole or part other than for the intended purpose and project as defined on this drawing. Refer to the contract for full terms and conditions.

File: P:\Data3\B1557621 - A96 PES\A96 CAD\1100 - A96 Kerbs, Footways and Paved Areas\1101 - Existing NMU Provision\B1557621-1101-008 Rev 0.dwg Date: Mar 06, 2015 - 1:59pm Plotted by: atkins

Reproduced by permission of Ordnance Survey on behalf of HMSO.
 © Crown copyright and database right 2015. All rights reserved.
 Ordnance Survey Licence number 100046668.



- Legend:
- Existing Core Paths
 - Existing National Cycle Networks
 - DAV The Dava Way
 - MCK Moray Coast Trail
 - SPV Speyside Way
 - ISL The Isla Way
 - FWP The Fish Wives Path
 - Existing Local Routes

For continuation see drawing number B1557621/1101/008

For continuation see drawing number B1557621/1101/010

For continuation see drawing number B1557621/1101/015

For continuation see drawing number B1557621/1101/017

File: P:\Data3\B1557621 - A96 PESVA96 CAD1100 - A96 Kerbs, Footways and Paved Areas\1101 - Existing NMU Provision\B1557621-1101-009 Rev 0.dwg Date: Mar 06, 2015 - 2:00pm Plotted by: aitkens

Reproduced by permission of Ordnance Survey on behalf of HMSO.
 © Crown copyright and database right 2015. All rights reserved.
 Ordnance Survey Licence number 100046668.

Rev	Rev. Date	Purpose of revision	SA	SC	DB	EHB
0	04/03/15	Issued for information.				

JACOBS
 55 Belford St, Glasgow, G2 7HX
 Tel:+44(0)141 243 8000 Fax:+44(0)141 226 3109
 www.jacobs.com

Client



TRANSPORT SCOTLAND
 COMHDHAIL ALBA

Project



ASS DUALLING
 INVERNESS TO ABERDEEN

Drawing title

**EXISTING NMU PROVISION
 SHEET 9 OF 37**

Drawing status: **FOR INFORMATION**

Scale: 1:10,000 @ A1 **DO NOT SCALE**

Jacobs No. B1557621

Drawing number **B1557621/1101/009** Rev **0**

This drawing is not to be used in whole or part other than for the intended purpose and project as defined on this drawing. Refer to the contract for full terms and conditions.