

- Legend:**
- - - Existing Core Paths
 - Existing National Cycle Networks
 - - - The Dava Way
 - - - Moray Coast Trail
 - - - Speyside Way
 - - - The Isla Way
 - - - The Fish Wives Path
 - - - Existing Local Routes

File: P:\Data3\B1557621 - A96 PES\A96 CAD\1100 - A96 Kerbs, Footways and Paved Areas\1101 - Existing NMU Provision\B1557621-1101-019 Rev 0.dwg Date: Mar 06, 2015 - 2:02pm Plotted by: atkens

For continuation see Drawing Number B1557621/1101/019

For continuation see Drawing Number B1557621/1101/020

Reproduced by permission of Ordnance Survey on behalf of HMSO.
 © Crown copyright and database right 2015. All rights reserved.
 Ordnance Survey Licence number 100046668.

Rev	Rev. Date	Purpose of revision	SA	SC	DB	EHB
0	04/03/15	Issued for information.				

JACOBS
 55 Botwell St, Glasgow, G2 7HX
 Tel:+44(0)141 243 8000 Fax:+44(0)141 226 3109
 www.jacobs.com

Client



TRANSPORT SCOTLAND
 COMHDHAIL ALBA

Project



ASS DUALLING
 INVERNESS TO ABERDEEN

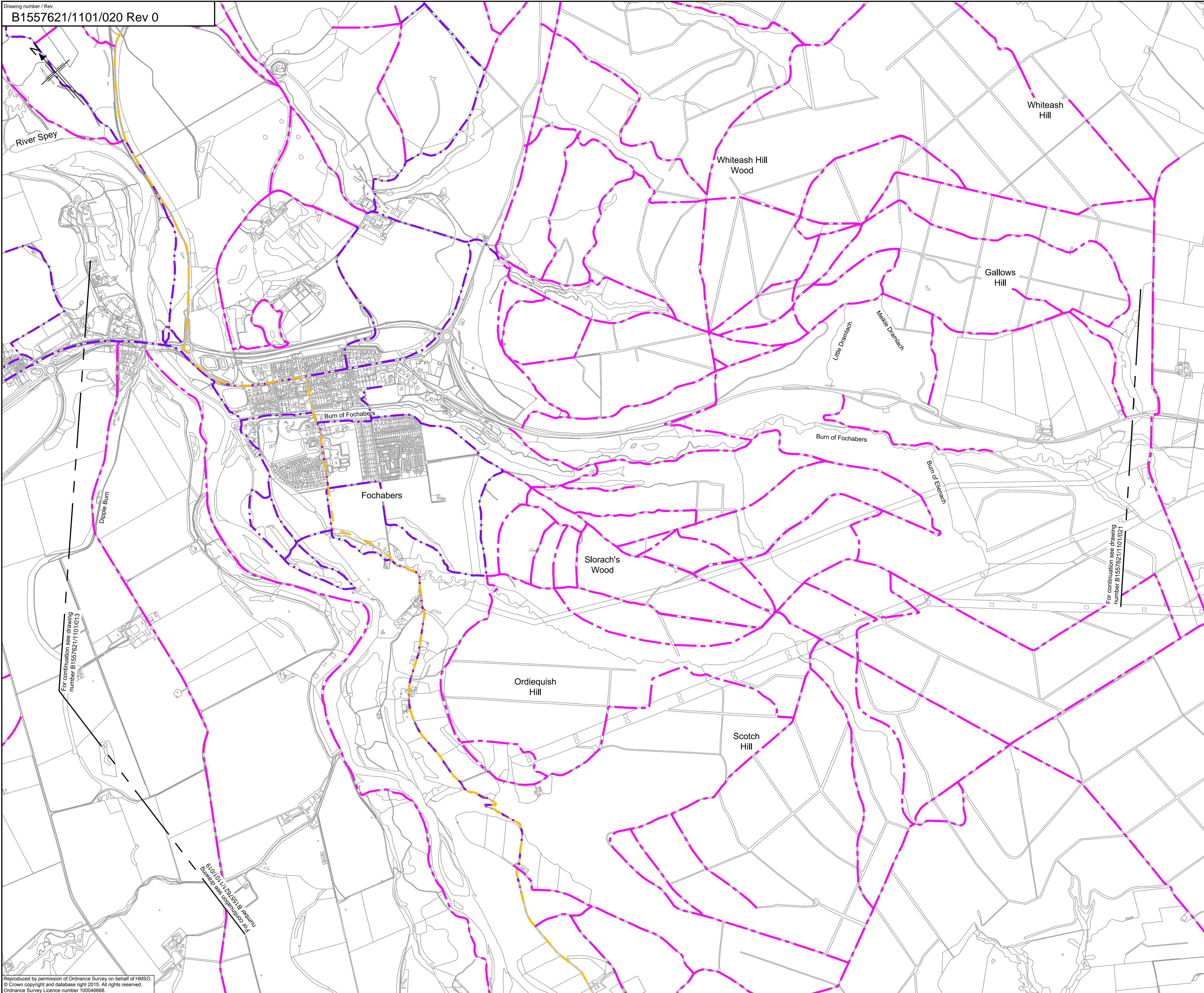
Drawing title

**EXISTING NMU PROVISION
 SHEET 19 OF 37**

Drawing status: **FOR INFORMATION**

Scale	1:10,000 @ A1	DO NOT SCALE
Jacobs No.	B1557621	
Drawing number	B1557621/1101/019	Rev
		0

This drawing is not to be used in whole or part other than for the intended purpose and project as defined on this drawing. Refer to the contract for full terms and conditions.



- Legend:**
- - - Existing Core Paths
 - Existing National Cycle Networks
 - - - The Dava Way
 - - - Moray Coast Trail
 - - - Speyside Way
 - - - The Isla Way
 - - - The Fish Wives Path
 - - - Existing Local Routes

File: P:\Data3\B1557621 - A96 PES\A96 CAD\1100 - A96 Kerbs, Footways and Paved Areas\1101 - Existing NMU Provision\B1557621-1101-020 Rev 0.dwg Date: Mar 06, 2015 - 2:02pm Plotted by: atkens

For continuation see drawing number B1557621/1101/013

For continuation see drawing number B1557621/1101/021

For continuation see drawing number B1557621/1101/021

Rev	Rev. Date	Purpose of revision	SA	SC	DB	EHB
0	04/03/15	Issued for information.				

JACOBS
 85 Bothwell St, Glasgow, G2 7HX
 Tel:+44(0)141 243 8000 Fax:+44(0)141 226 3109
 www.jacobs.com

Client



TRANSPORT SCOTLAND
 CÒMHDHAIL ALBA

Project



ASS DUALLING
 INVERNESS TO ABERDEEN

Drawing title

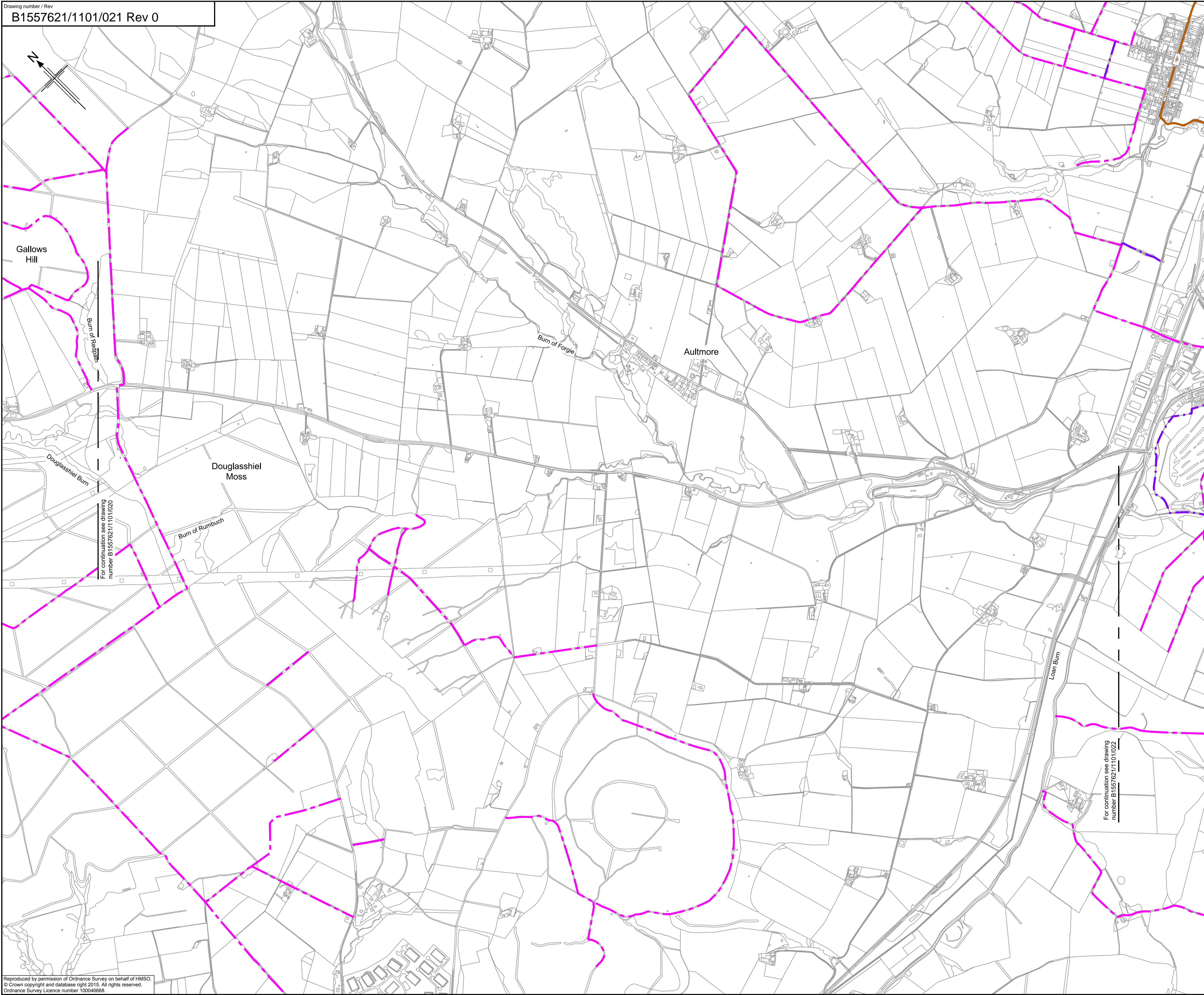
**EXISTING NMU PROVISION
 SHEET 20 OF 37**

Drawing status

FOR INFORMATION

Scale	1:10,000 @ A1	DO NOT SCALE
Jacobs No.	B1557621	
Drawing number	B1557621/1101/020	Rev
		0

This drawing is not to be used in whole or part other than for the intended purpose and project as defined on this drawing. Refer to the contract for full terms and conditions.



- Legend:**
- Existing Core Paths
 - Existing National Cycle Networks
 - DAV The Dava Way
 - MOC Moray Coast Trail
 - SPV Speyside Way
 - ISL The Isla Way
 - FWP The Fish Wives Path
 - - - Existing Local Routes

File: P:\Data3\B1557621 - A96 PES\A96 CAD\1100 - A96 Kerbs, Footways and Paved Areas\1101 - Existing NMU Provision\B1557621-1101-021 Rev 0.dwg Date: Mar 06, 2015 - 2:02pm Plotted by: atikens

For continuation see drawing number B1557621/1101/020

For continuation see drawing number B1557621/1101/022

Rev	Rev. Date	Purpose of revision	SA	SC	DB	EHB
0	04/03/15	Issued for information.				

JACOBS
 85 Bothwell St, Glasgow, G2 7HX
 Tel:+44(0)141 243 8000 Fax:+44(0)141 226 3109
 www.jacobs.com

Client



TRANSPORT SCOTLAND
 COMHDHAIL ALBA

Project



ASS DUALLING
 INVERNESS TO ABERDEEN

Drawing title

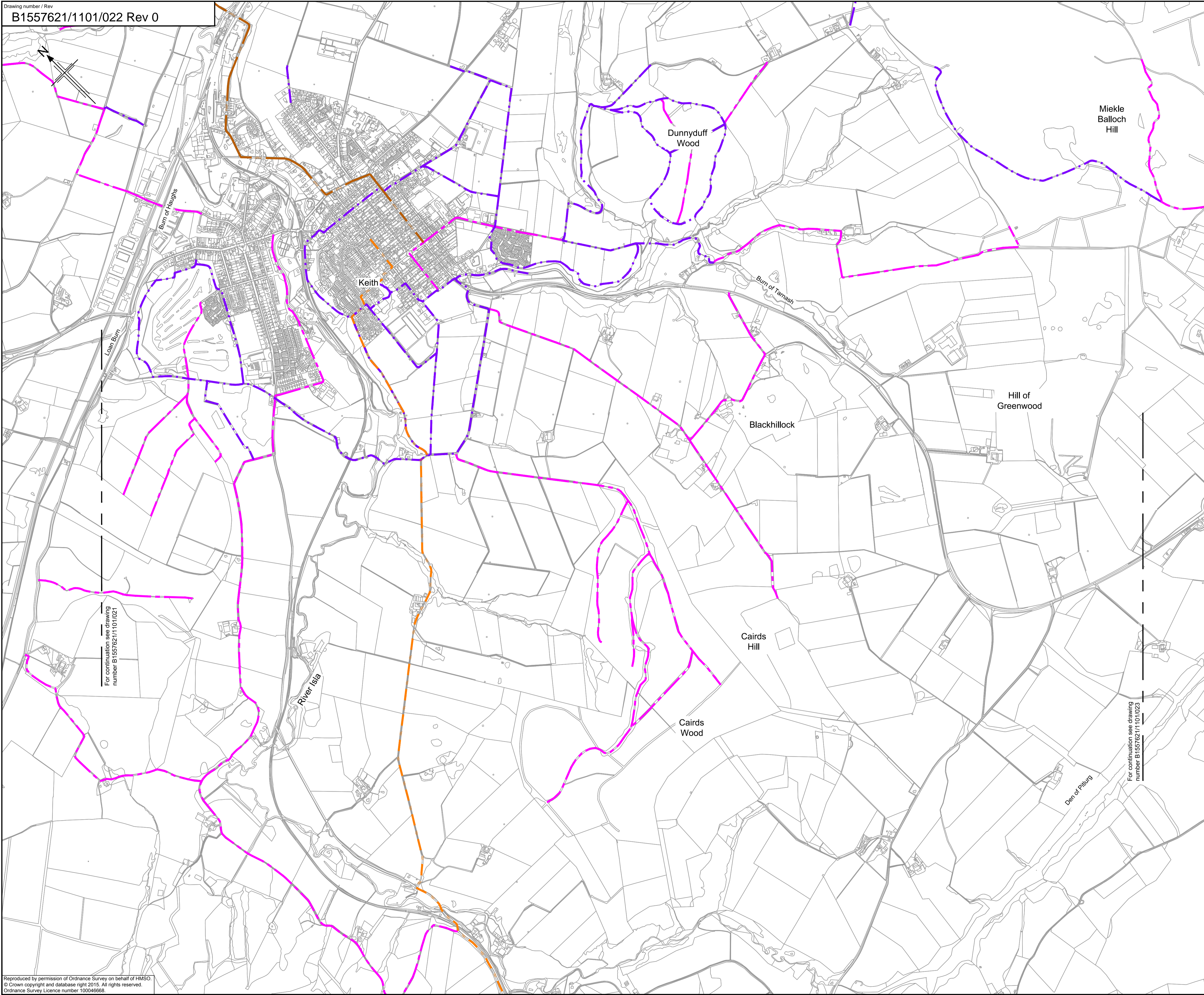
**EXISTING NMU PROVISION
 SHEET 21 OF 37**

Drawing status: **FOR INFORMATION**

Scale	1:10,000 @ A1	DO NOT SCALE
Jacobs No.	B1557621	
Drawing number	B1557621/1101/021	Rev
		0

This drawing is not to be used in whole or part other than for the intended purpose and project as defined on this drawing. Refer to the contract for full terms and conditions.

Reproduced by permission of Ordnance Survey on behalf of HMSO.
 © Crown copyright and database right 2015. All rights reserved.
 Ordnance Survey Licence number 100046668.



- Legend:**
- · — · Existing Core Paths
 - · — · Existing National Cycle Networks
 - · — · DAV The Dava Way
 - · — · MOC Moray Coast Trail
 - · — · SPV Speyside Way
 - · — · ISL The Isla Way
 - · — · FWP The Fish Wives Path
 - · — · Existing Local Routes

File: P:\Data3\B1557621 - A96 PES\A96 CAD\1100 - A96 Kerbs, Footways and Paved Areas\1101 - Existing NMU Provision\B1557621-1101-022 Rev 0.dwg Date: Mar 08, 2015 - 2:03pm Plotted by: atkins

For continuation see drawing number B1557621/1101/021

For continuation see drawing number B1557621/1101/023

Reproduced by permission of Ordnance Survey on behalf of HMSO.
 Crown copyright and database right 2015. All rights reserved.
 Ordnance Survey Licence number 100046668.

Rev	Rev. Date	Purpose of revision	SA	SC	DB	EHB
0	04/03/15	Issued for information.				

JACOBS
 55 Bothwell St, Glasgow, G2 7HX
 Tel:+44(0)141 243 8200 Fax:+44(0)141 226 3109
 www.jacobs.com

Client



TRANSPORT SCOTLAND
 COMHDHAIL ALBA

Project



ASS DUALLING
 INVERNESS TO ABERDEEN

Drawing title

**EXISTING NMU PROVISION
 SHEET 22 OF 37**

Drawing status: **FOR INFORMATION**

Scale	1:10,000 @ A1	DO NOT SCALE
Jacobs No.	B1557621	
Drawing number	B1557621/1101/022	Rev
		0

This drawing is not to be used in whole or part other than for the intended purpose and project as defined on this drawing. Refer to the contract for full terms and conditions.