

- Legend:**
- - - Existing Core Paths
  - Existing National Cycle Networks
  - - - The Dava Way
  - - - Moray Coast Trail
  - - - Speyside Way
  - - - The Isla Way
  - - - The Fish Wives Path
  - - - Existing Local Routes

File: P:\Data3\B1557621 - A96 PES\A96 CAD\1100 - A96 Kerbs, Footways and Paved Areas\1101 - Existing NNU Provision\B1557621-1101-031 Rev 0.dwg Date: Mar 06, 2015 - 2:05pm Plotted by: atkens

Reproduced by permission of Ordnance Survey on behalf of HMSO.  
 © Crown copyright and database right 2015. All rights reserved.  
 Ordnance Survey Licence number 100046668.

For continuation see drawing  
 number B1557621/1101/029

For continuation see drawing  
 number B1557621/1101/032

Rev	Rev. Date	Purpose of revision	SA	SC	DB	EHB
0	04/03/15	Issued for information.				

**JACOBS**  
 55 Bothwell St, Glasgow, G2 7HX  
 Tel:+44(0)141 243 8000 Fax:+44(0)141 226 3109  
 www.jacobs.com

Client



**TRANSPORT SCOTLAND**  
 COMHDHAIL ALBA

Project



**ASS DUALLING**  
 INVERNESS TO ABERDEEN

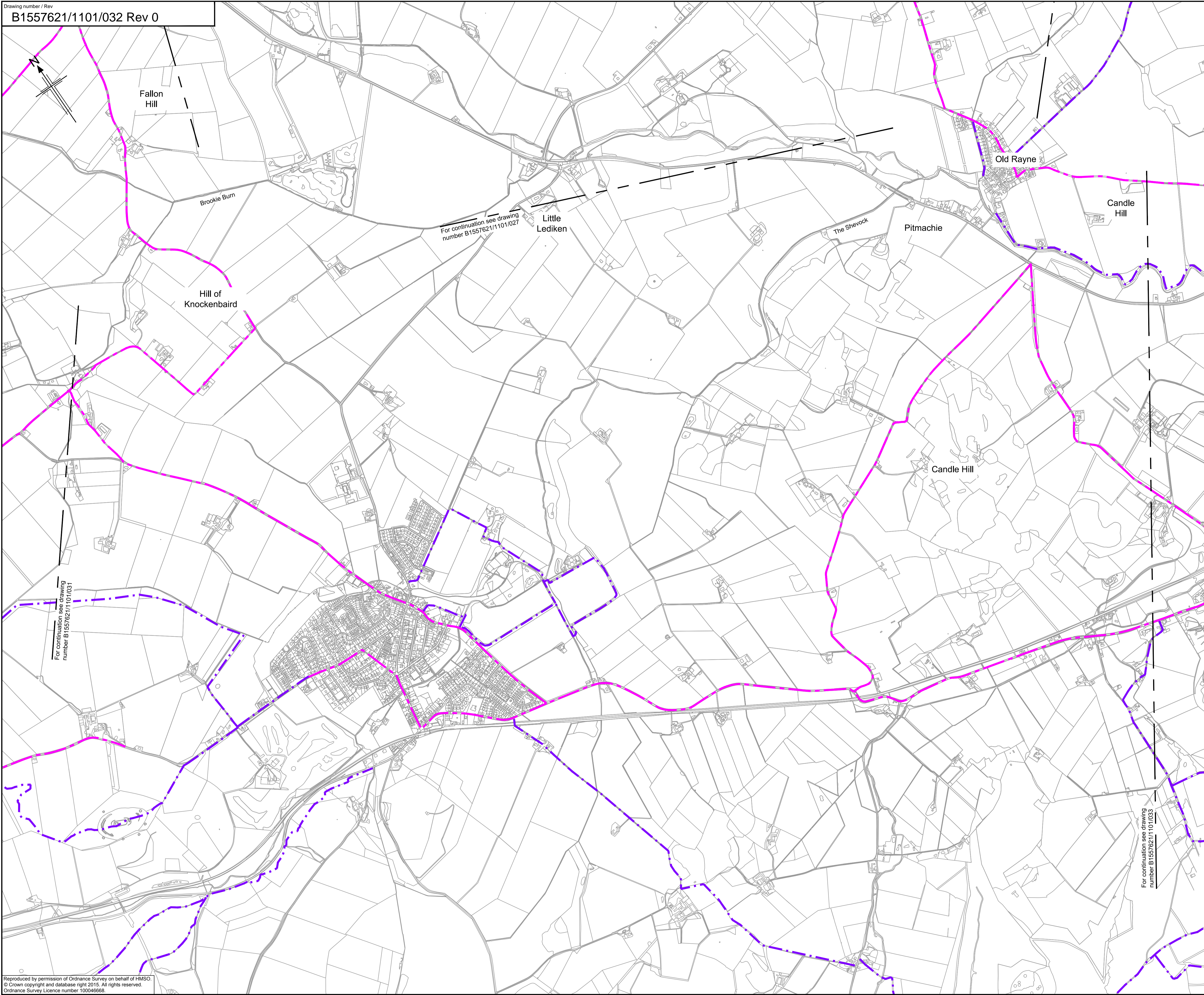
Drawing title

**EXISTING NNU PROVISION  
 SHEET 31 OF 37**

Drawing status: **FOR INFORMATION**

Scale	1:10,000 @ A1	DO NOT SCALE
Jacobs No.	B1557621	
Drawing number	B1557621/1101/031	Rev
		0

This drawing is not to be used in whole or part other than for the intended purpose and project as defined on this drawing. Refer to the contract for full terms and conditions.



- Legend:
- · — · Existing Core Paths
  - Existing National Cycle Networks
  - DAV — DAV The Dava Way
  - MOC — MOC Moray Coast Trail
  - SPY — SPY Speyside Way
  - ISL — ISL The Isla Way
  - FWP — FWP The Fish Wives Path
  - · — · Existing Local Routes

File: P:\Data\A96 CAD\1100 - A96 Kerbs, Footways and Paved Areas\1101 - Existing NMU Provision\B1557621-1101-032 Rev 0.dwg Date: Mar 06, 2015 - 2:05pm Plotted by: atkens

For continuation see drawing number B1557621/1101/031

For continuation see drawing number B1557621/1101/027

For continuation see drawing number B1557621/1101/033

Rev	Rev. Date	Purpose of revision	SA	SC	DB	EHB
0	04/03/15	Issued for information.				

**JACOBS**  
 55 Botwell St, Glasgow, G2 7HX  
 Tel: +44(0)141 243 8000 Fax: +44(0)141 226 3109  
 www.jacobs.com

Client



**TRANSPORT SCOTLAND**  
 CÒMHDHAIL ALBA

Project



**ASS DUALLING**  
 INVERNESS TO ABERDEEN

Drawing title

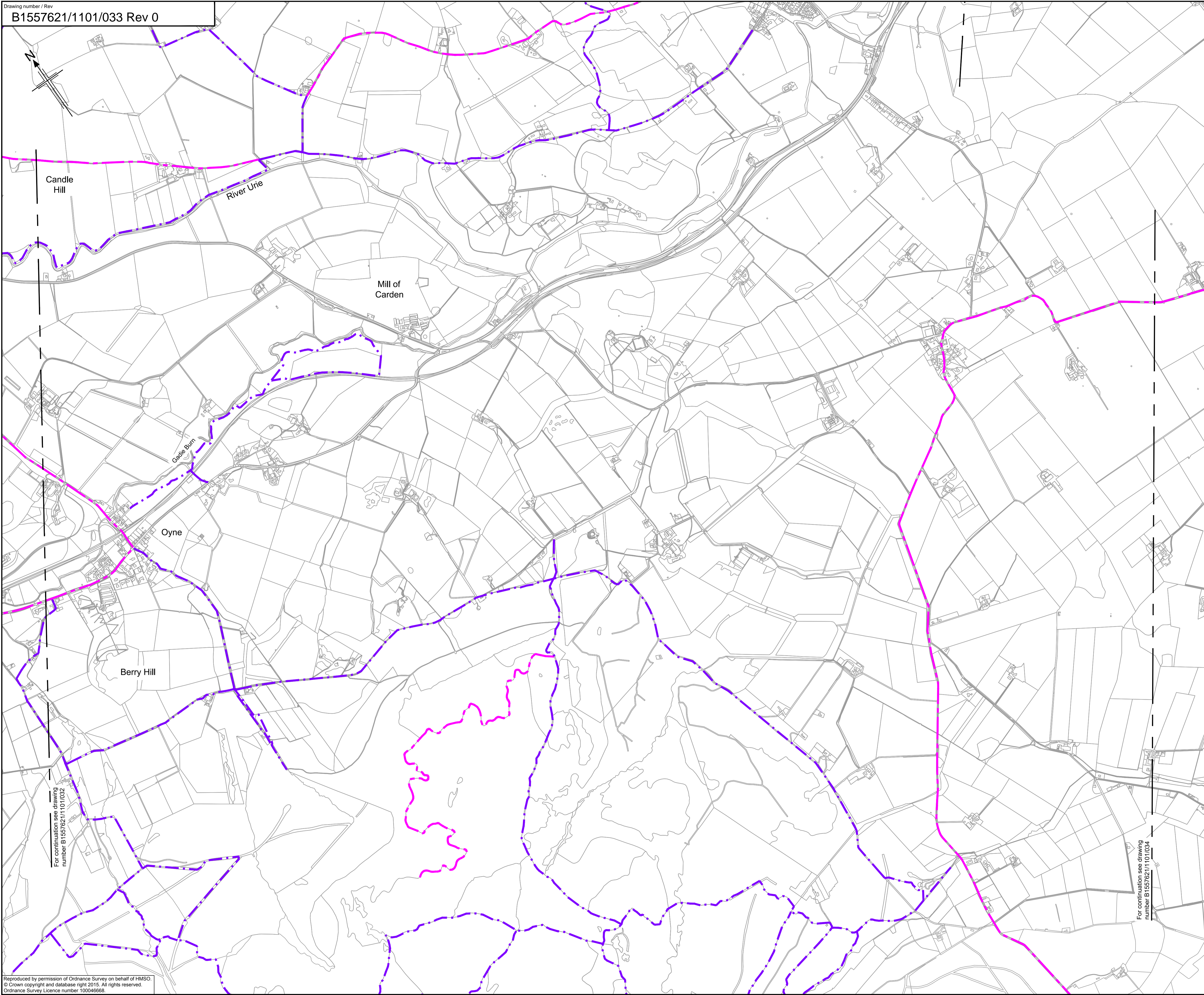
**EXISTING NMU PROVISION  
 SHEET 32 OF 37**

Drawing status: **FOR INFORMATION**

Scale	1:10,000 @ A1	DO NOT SCALE
Jacobs No.	B1557621	
Drawing number	<b>B1557621/1101/032</b>	Rev
		<b>0</b>

This drawing is not to be used in whole or part other than for the intended purpose and project as defined on this drawing. Refer to the contract for full terms and conditions.

Reproduced by permission of Ordnance Survey on behalf of HMSO.  
 © Crown copyright and database right 2015. All rights reserved.  
 Ordnance Survey Licence number 100046668.



- Legend:
- · — · Existing Core Paths
  - Existing National Cycle Networks
  - DAV The Dava Way
  - MOC Moray Coast Trail
  - SPV Speyside Way
  - ISL The Isla Way
  - FWP The Fish Wives Path
  - Existing Local Routes

File: P:\Data3\B1557621 - A96 PES\A96 CAD\1100 - A96 Kerbs, Footways and Paved Areas\1101 - Existing NMU Provision\B1557621-1101-033 Rev 0.dwg Date: Mar 06, 2015 - 2:05pm Plotted by: aalkens

For continuation see drawing number B1557621/1101/032

For continuation see drawing number B1557621/1101/034

Reproduced by permission of Ordnance Survey on behalf of HMSO.  
 © Crown copyright and database right 2015. All rights reserved.  
 Ordnance Survey Licence number 100046668.

0	04/03/15	Issued for information.	SA	SC	DB	EHB
Rev	Rev. Date	Purpose of revision	Drawn	Checked	Reviewed	Approved

**JACOBS**  
 55 Bothwell St, Glasgow, G2 7HX  
 Tel:+44(0)141 243 8000 Fax:+44(0)141 226 3109  
 www.jacobs.com

Client



**TRANSPORT SCOTLAND**  
 CÒMHDHAIL ALBA

Project



**ASS DUALLING**  
 INVERNESS TO ABERDEEN

Drawing title

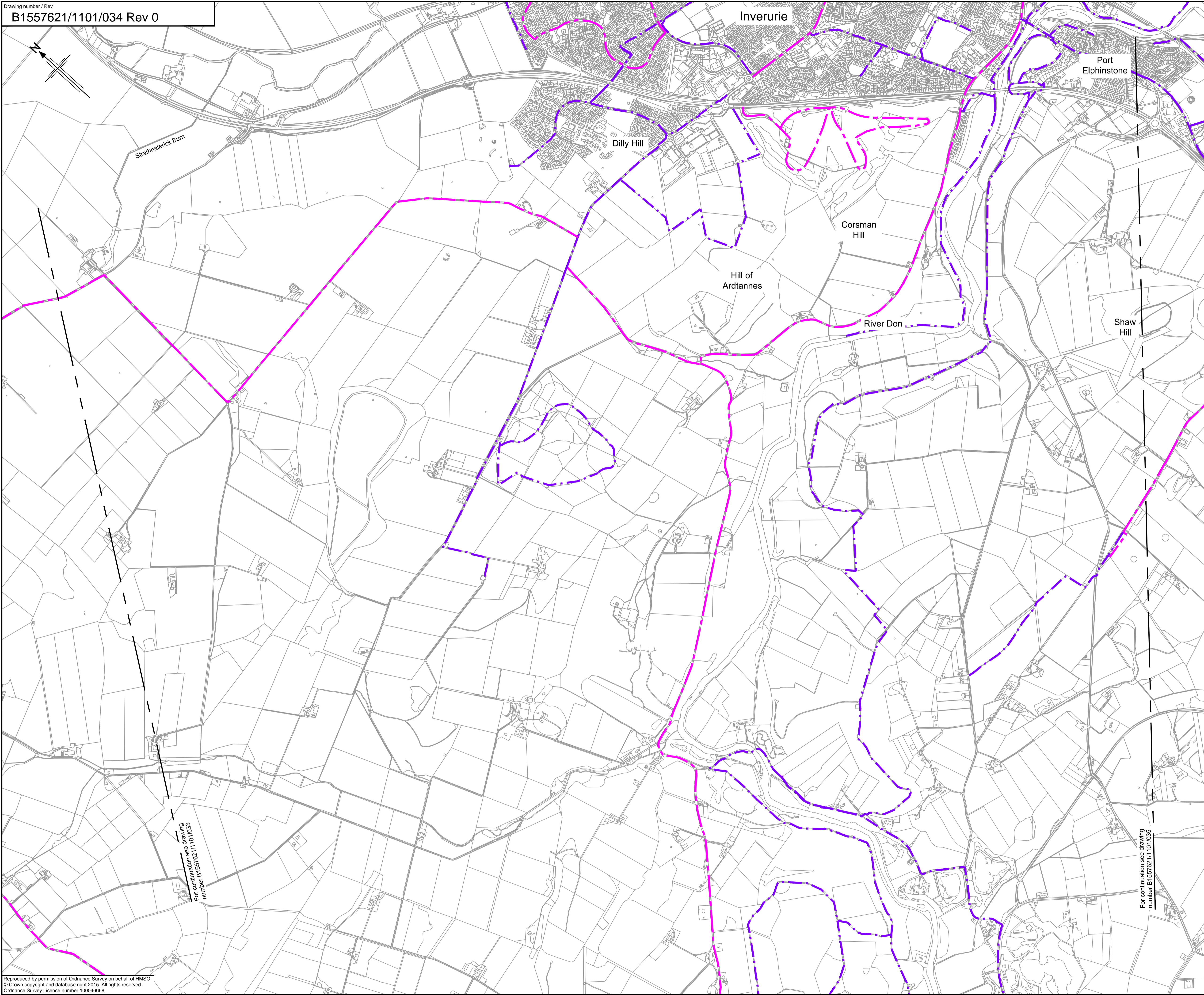
**EXISTING NMU PROVISION  
 SHEET 33 OF 37**

Drawing status

**FOR INFORMATION**

Scale	1:10,000 @ A1	DO NOT SCALE
Jacobs No.	B1557621	
Drawing number	B1557621/1101/033	Rev
		0

This drawing is not to be used in whole or part other than for the intended purpose and project as defined on this drawing. Refer to the contract for full terms and conditions.



- Legend:
- - - Existing Core Paths
  - Existing National Cycle Networks
  - - - The Dava Way
  - - - Moray Coast Trail
  - - - Speyside Way
  - - - The Isla Way
  - - - The Fish Wives Path
  - - - Existing Local Routes

File: P:\Data3\B1557621 - A96 PES\A96 CAD\1100 - A96 Kerbs, Footways and Paved Areas\1101 - Existing NMU Provision\B1557621-1101-034 Rev 0.dwg Date: Mar 06, 2015 - 2:05pm Plotted by: atkins

For continuation see drawing  
 number B1557621/1101/033

For continuation see drawing  
 number B1557621/1101/035

Reproduced by permission of Ordnance Survey on behalf of HMSO.  
 © Crown copyright and database right 2015. All rights reserved.  
 Ordnance Survey Licence number 100046668.

0	04/03/15	Issued for information.	SA	SC	DB	EHB
Rev	Rev. Date	Purpose of revision	Drawn	Checked	Reviewed	Approved

**JACOBS**  
 55 Bothwell St, Glasgow, G2 7HX  
 Tel:+44(0)141 243 8000 Fax:+44(0)141 226 3109  
 www.jacobs.com

Client



**TRANSPORT SCOTLAND**  
 COMHDHAIL ALBA

Project



**ASS DUALLING**  
 INVERURIE TO ABERDEEN

Drawing title

**EXISTING NMU PROVISION  
 SHEET 34 OF 37**

Drawing status

**FOR INFORMATION**

Scale 1:10,000 @ A1 **DO NOT SCALE**

Jacobs No. B1557621

Drawing number **B1557621/1101/034** Rev **0**

This drawing is not to be used in whole or part other than for the intended purpose and project as defined on this drawing. Refer to the contract for full terms and conditions.