

Legend:

Scottish and Southern Energy

- OH 132 Existing 132kV Overhead Cable
- OH 33 Existing 33kV Overhead Cable
- UG 33 Existing 33kV Underground Cable
- OH LV Existing Low Voltage Overhead Cable
- UG LV Existing Low Voltage Underground Cable
- SSE T Existing Scottish and Southern Telecom Cable

Scotia Gas Networks

- IPG Existing Intermediate Pressure Main
- LPG Existing Low Pressure Main
- MPG Existing Medium Pressure Main
- LHPG Existing Local High Pressure Main

National Grid

- HTPG Existing High Pressure Transmission Line

Mobile Companies

- Vodafone Cable
- Everything Everywhere/H3G Mast

Wind Turbine

- Existing and Approved Wind Turbine Site Boundary (Note 3 and 4)
- Proposed Wind Turbine Site Boundary (Note 3 and 4)

- Notes:**
- The locations of private and publicly owned services and supply apparatus identified as existing, proposed, abandoned or temporary as shown on this drawing are purely indicative and for information only, and no guarantee is given to the completeness or accuracy of this information.
 - Prior to carrying out work in any part of the A96 Dualling Programme, all existing service and supply apparatus will need to be located and confirmed.
 - The locations of the Existing, Approved and Proposed Wind Turbines as shown on this drawing are purely indicative and for information only, and no guarantee is given to the completeness or accuracy of this information.
 - The hatching boundaries are indicative only and represent the area identified within the Wind Turbine Planning Applications.

0	04/03/15	Issued for information.	SA	SC	DB	EHL
Rev	Rev. Date	Purpose of revision	Drawn	Checked	Reviewed	Approved



PUBLIC AND PRIVATE UTILITIES SHEET 27 OF 37

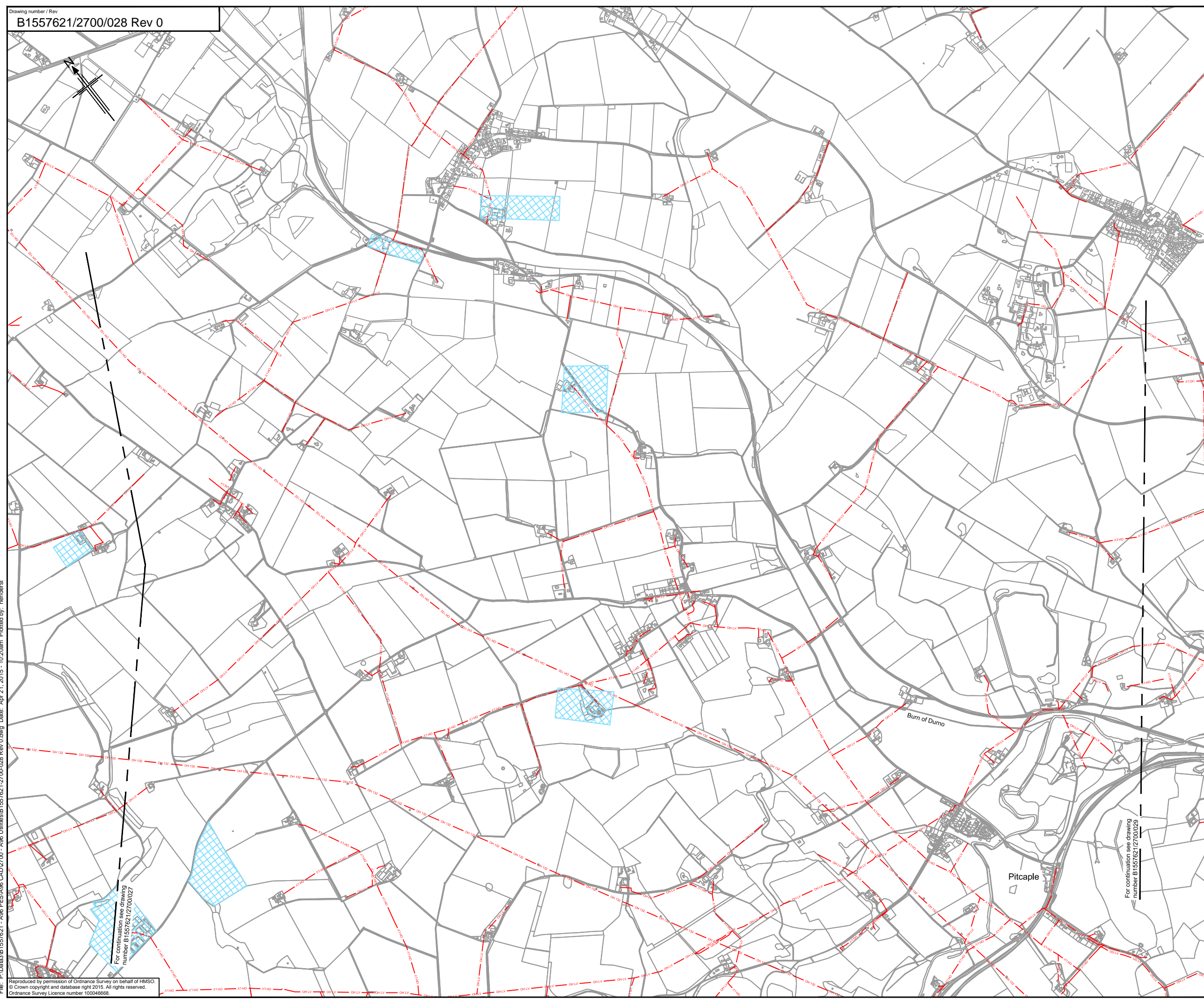
Drawing status			FOR INFORMATION		
Scale	1:10,000 @ A1	DO NOT SCALE			
Jacobs No.	B1557621				
Drawing number	B1557621/2700/027	Rev	0		

File: P:\Data3\B1557621 - A96 PES\A96 CAD\2700 - A96 Utilities\B1557621-2700-027 Rev 0.dwg Date: Apr 21, 2015 - 10:18am Plotted by: henderst
 Reproduced by permission of Ordnance Survey on behalf of HMSO.
 © Crown copyright and database right 2015. All rights reserved.
 Ordnance Survey Licence number 100046666.

For continuation see drawing number B1557621/2700/026

For continuation see drawing number B1557621/2700/032

For continuation see drawing number B1557621/2700/028



Legend:

Scottish and Southern Energy

- OH 132 Existing 132kV Overhead Cable
- OH 33 Existing 33kV Overhead Cable
- UG 33 Existing 33kV Underground Cable
- OH LV Existing Low Voltage Overhead Cable
- UG LV Existing Low Voltage Underground Cable
- SSE T Existing Scottish and Southern Telecom Cable

Scotia Gas Networks

- IPG Existing Intermediate Pressure Main
- LPG Existing Low Pressure Main
- MPG Existing Medium Pressure Main
- LLPG Existing Local High Pressure Main

National Grid

- HPG Existing High Pressure Transmission Line

Mobile Companies

- Vodafone Cable
- Everything Everywhere/H3G Mast

Wind Turbine

- Existing and Approved Wind Turbine Site Boundary (Note 3 and 4)
- Proposed Wind Turbine Site Boundary (Note 3 and 4)

- Notes:**
- The locations of private and publicly owned services and supply apparatus identified as existing, proposed, abandoned or temporary as shown on this drawing are purely indicative and for information only, and no guarantee is given to the completeness or accuracy of this information.
 - Prior to carrying out work in any part of the A96 Dualling Programme, all existing service and supply apparatus will need to be located and confirmed.
 - The locations of the Existing, Approved and Proposed Wind Turbines as shown on this drawing are purely indicative and for information only, and no guarantee is given to the completeness or accuracy of this information.
 - The hatching boundaries are indicative only and represent the area identified within the Wind Turbine Planning Applications.

Rev	Rev. Date	Purpose of revision	Drawn	Checked	Reviewed	Approved
0	04/03/15	Issued for information.	SA	SC	DB	EHB



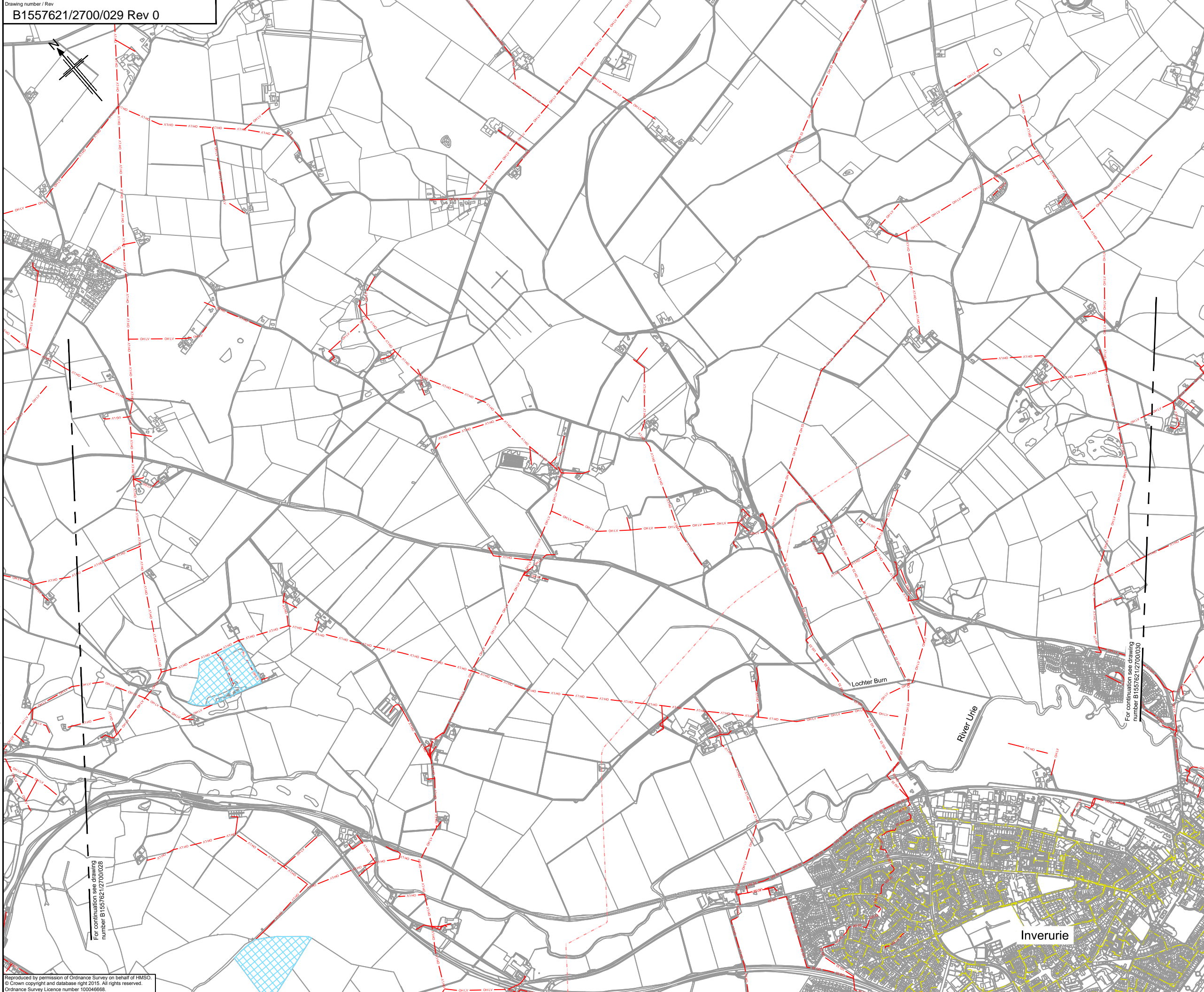
Drawing title
PUBLIC AND PRIVATE UTILITIES SHEET 28 OF 37

Drawing status FOR INFORMATION		
Scale	1:10,000 @ A1	DO NOT SCALE
JACOBS No.	B1557621	
Drawing number	B1557621/2700/028	Rev 0

File: P:\Data\B1557621 - A96 PES\A96 CAD\2700 - A96 Utilities\B1557621-2700-028 Rev 0.dwg Date: Apr 21, 2015 - 10:20am Plotted by: henderst
 Reproduced by permission of Ordnance Survey on behalf of HMSO.
 © Crown copyright and database right 2015. All rights reserved.
 Ordnance Survey Licence number 100046666.

For continuation see drawing number B1557621/2700/027

For continuation see drawing number B1557621/2700/029



Legend:

Scottish and Southern Energy

- OH 132 Existing 132kV Overhead Cable
- OH 33 Existing 33kV Overhead Cable
- UG 33 Existing 33kV Underground Cable
- OH LV Existing Low Voltage Overhead Cable
- UG LV Existing Low Voltage Underground Cable
- SILE T Existing Scottish and Southern Telecom Cable

Scotia Gas Networks

- IPG Existing Intermediate Pressure Main
- LPG Existing Low Pressure Main
- MPG Existing Medium Pressure Main
- LHPG Existing Local High Pressure Main

National Grid

- HPSG Existing High Pressure Transmission Line

Mobile Companies

- Vodafone Cable
- Everything Everywhere/H3G Mast

Wind Turbine

- ▨ Existing and Approved Wind Turbine Site Boundary (Note 3 and 4)
- ▨ Proposed Wind Turbine Site Boundary (Note 3 and 4)

- Notes:**
1. The locations of private and publicly owned services and supply apparatus identified as existing, proposed, abandoned or temporary as shown on this drawing are purely indicative and for information only, and no guarantee is given to the completeness or accuracy of this information.
 2. Prior to carrying out work in any part of the A96 Dualling Programme, all existing service and supply apparatus will need to be located and confirmed.
 3. The locations of the Existing, Approved and Proposed Wind Turbines as shown on this drawing are purely indicative and for information only, and no guarantee is given to the completeness or accuracy of this information.
 4. The hatching boundaries are indicative only and represent the area identified within the Wind Turbine Planning Applications.

0	04/03/15	Issued for information.	SA	SC	DB	EHL
Rev	Rev. Date	Purpose of revision	Drawn	Checked	Reviewed	Approved

JACOBS
 95 Bothwell St, Glasgow, G2 7HX
 Tel: +44(0)141 243 8000 Fax: +44(0)141 226 3109
 www.jacobs.com



Project
A96 DUALLING
 BUSINESS TO BUSINESS

Drawing title
PUBLIC AND PRIVATE UTILITIES SHEET 29 OF 37

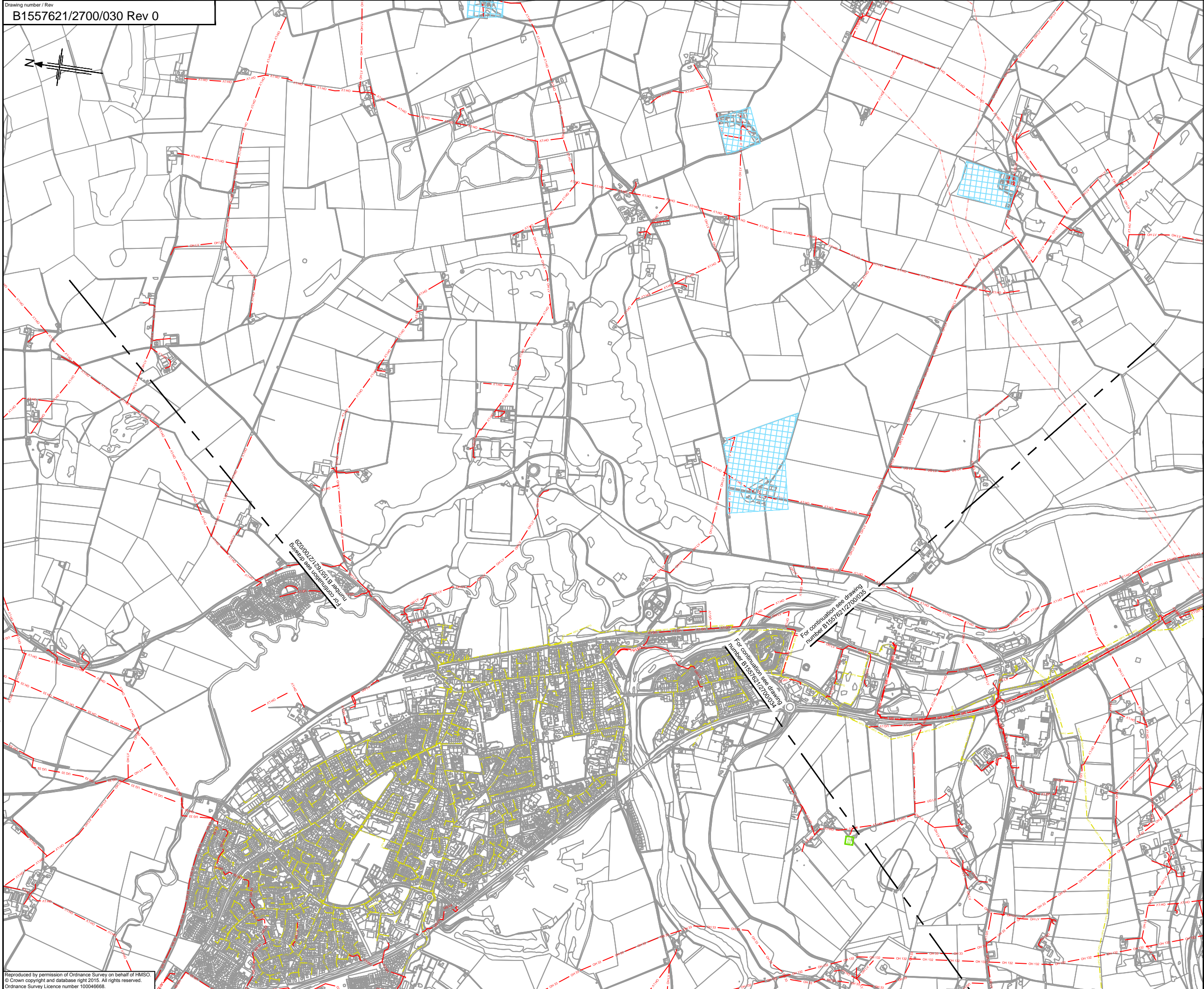
Drawing status
FOR INFORMATION

Scale	1:10,000 @ A1	DO NOT SCALE
Jacobs No.	B1557621	
Drawing number	B1557621/2700/029	Rev
		0

File: P:\Data\B1557621 - A96 PES\A96 CAD\2700 - A96 Utilities\B1557621-2700-029 Rev 0.dwg Date: Apr 21, 2015 - 10:22am Plotted by: henderst
 Reproduced by permission of Ordnance Survey on behalf of HMSO.
 © Crown copyright and database right 2015. All rights reserved.
 Ordnance Survey Licence number 100046666.

For continuation see drawing number B1557621/2700/028

For continuation see drawing number B1557621/2700/030



Legend:

Scottish and Southern Energy

- OH 132 Existing 132kV Overhead Cable
- OH 33 Existing 33kV Overhead Cable
- UG 33 Existing 33kV Underground Cable
- OH LV Existing Low Voltage Overhead Cable
- UG LV Existing Low Voltage Underground Cable
- SSE T Existing Scottish and Southern Telecom Cable

Scotia Gas Networks

- IPG Existing Intermediate Pressure Main
- LPG Existing Low Pressure Main
- MPG Existing Medium Pressure Main
- HPG Existing Local High Pressure Main

National Grid

- HPGL Existing High Pressure Transmission Line

Mobile Companies

- Vodafone Cable
- Everything Everywhere/H3G Mast

Wind Turbine

- Existing and Approved Wind Turbine Site Boundary (Note 3 and 4)
- Proposed Wind Turbine Site Boundary (Note 3 and 4)

- Notes:**
- The locations of private and publicly owned services and supply apparatus identified as existing, proposed, abandoned or temporary as shown on this drawing are purely indicative and for information only, and no guarantee is given to the completeness or accuracy of this information.
 - Prior to carrying out work in any part of the A96 Dualling Programme, all existing service and supply apparatus will need to be located and confirmed.
 - The locations of the Existing, Approved and Proposed Wind Turbines as shown on this drawing are purely indicative and for information only, and no guarantee is given to the completeness or accuracy of this information.
 - The hatching boundaries are indicative only and represent the area identified within the Wind Turbine Planning Applications.

Rev	Rev. Date	Purpose of revision	Drawn	Checked	Reviewed	Approved
0	04/03/15	Issued for information.	SA	SC	DB	EHL



Drawing title
PUBLIC AND PRIVATE UTILITIES SHEET 30 OF 37

Drawing status: **FOR INFORMATION**

Scale	1:10,000 @ A1	DO NOT SCALE
Jacobs No.	B1557621	
Drawing number	B1557621/2700/030	Rev 0

This drawing is not to be used in whole or part other than for the intended purpose and project as defined on this drawing. Refer to the contract for full terms and conditions.