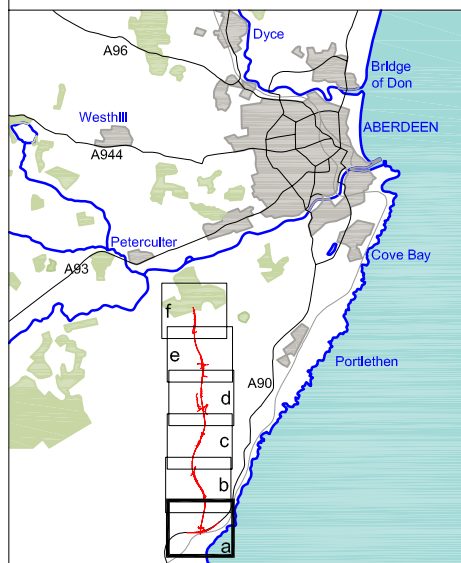



FIGURE 4.3a



LEGEND
 Proposed Route
 (Engineering Profile 04/05/07)

Rev	Date	Purpose of Revision	Drwn	Chkd	Appd

JE JACOBS
 95 Bothwell Street, Glasgow, G2 7HX, UK
 Tel: 0141 204 2511 Fax: 0141 226 3109
 www.jacobstabble.com

Client:  Aberdeen Western Peripheral Route

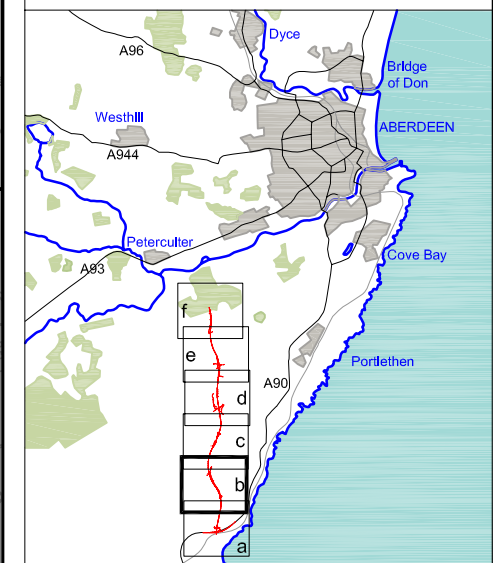
Project: Aberdeen Western Peripheral Route
 Environmental Statement, Part A - The Scheme

Title: Proposed Scheme - Fastlink
 Sheet 1 of 6

Drawing Status	FINAL	Revisions	
JB No.	0010332	Date	July 2007
Figure No.	FIGURE 4.3a	Checked	AMM
Scale	1:10,000	Approved	SH
Drawn	SHF		



FIGURE 4.3b



LEGEND
 Proposed Route
 (Engineering Profile 04/05/07)

Rev	Date	Purpose of Revision	Drwn	Chkd	Appd

JE JACOBS
 95 Bothwell Street, Glasgow, G2 7HX, UK
 Tel: 0141 204 2511 Fax: 0141 226 3109
 www.jacobsbattle.com

Client:  Aberdeen Western Peripheral Route

Project: Aberdeen Western Peripheral Route
 Environmental Statement, Part A - The Scheme

Title: Proposed Scheme - Fastlink
 Sheet 2 of 6

Drawing Status	FINAL	Revisions	
JB No.	0010332	Date	July 2007
Figure No.	FIGURE 4.3b	Checked	AMM
Scale	1:10,000	Approved	SH
Drawn	SHF	Checked	AMM
		Approved	SH

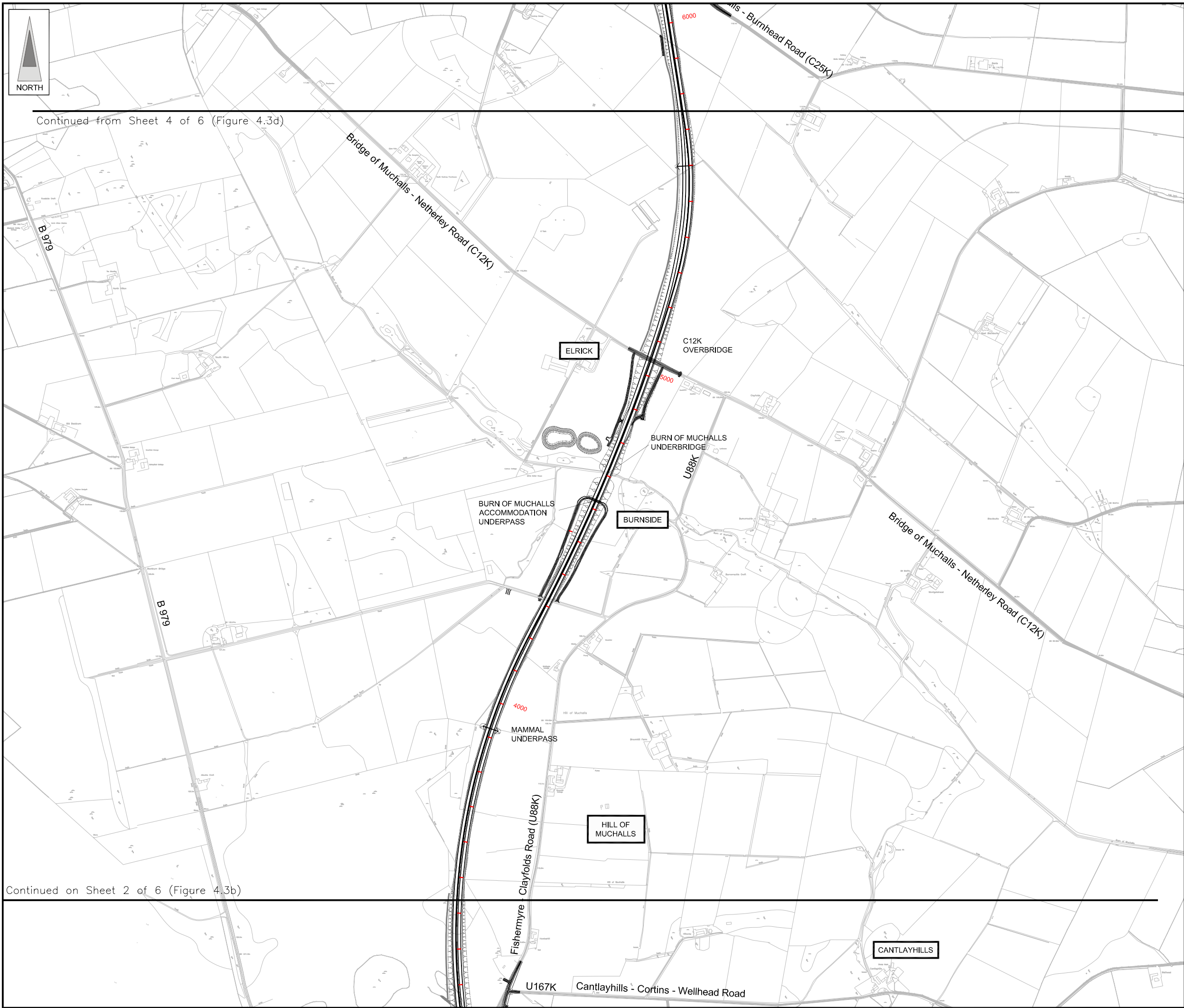
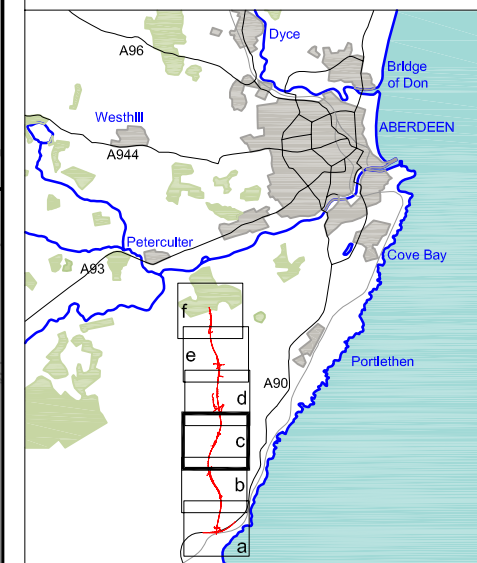


FIGURE 4.3c



LEGEND
 Proposed Route
 (Engineering Profile 04/05/07)

Rev	Date	Purpose of Revision	Drwn	Chkd	Appd

JE JACOBS
 95 Bothwell Street, Glasgow, G2 7HX, UK
 Tel: 0141 204 2511 Fax: 0141 226 3109
 www.jacobsbattle.com

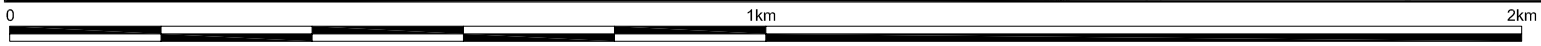
Client: **Aberdeen Western Peripheral Route**

Project: **Aberdeen Western Peripheral Route Environmental Statement, Part A - The Scheme**

Title: **Proposed Scheme - Fastlink Sheet 3 of 6**

Drawing Status	FINAL	Revisions	
JB No.	0010332	Date	July 2007
Figure No.	FIGURE 4.3c	Checked	AMM
Scale	1:10,000	Approved	SH
Drawn	SHF	Checked	AMM
		Approved	SH

This drawing is not to be used in whole or part other than for the intended purpose and project as defined on this drawing. Refer to the contract for full terms and conditions. Maps produced by Jacobs UK Ltd. This map should NOT be rescaled. Copyright reserved.



This map is based on Ordnance Survey material with the permission of Ordnance Survey on behalf of the controller of Her Majesty's Stationery Office. Unauthorised reproduction infringes Crown copyright and may lead to prosecution or civil proceedings. Scottish Executive Licence Number, 100020540 (2007).

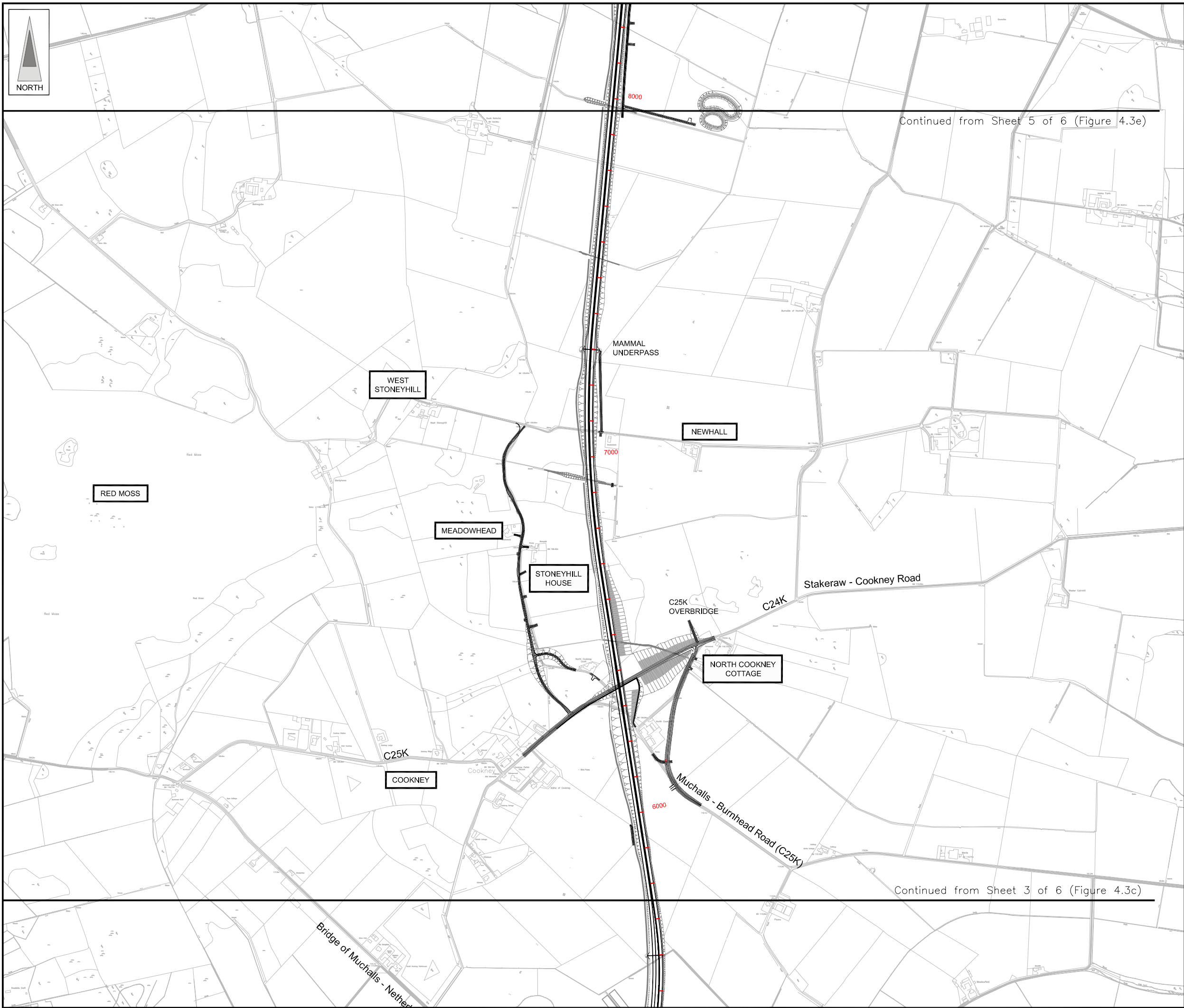
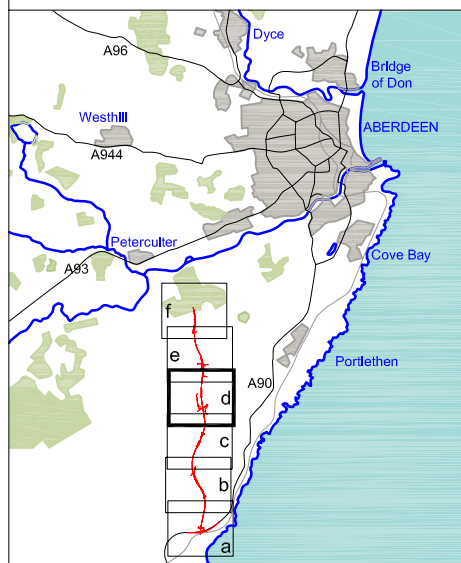


FIGURE 4.3d



LEGEND
 Proposed Route
 (Engineering Profile 04/05/07)

Rev	Date	Purpose of Revision	Drwn	Chkd	Appd

JE JACOBS
 95 Bothwell Street, Glasgow, G2 7HX, UK
 Tel: 0141 204 2511 Fax: 0141 226 3109
 www.jacobstablie.com

Client **Aberdeen Western Peripheral Route**

Project **Aberdeen Western Peripheral Route
 Environmental Statement, Part A - The Scheme**

Title **Proposed Scheme - Fastlink
 Sheet 4 of 6**

Drawing Status	FINAL	Revisions	
JB No.	0010332	Date	July 2007
Figure No.	FIGURE 4.3d	Checked	AMM
Scale	1:10,000	Approved	SH
Drawn	SHF	Checked	AMM
		Approved	SH

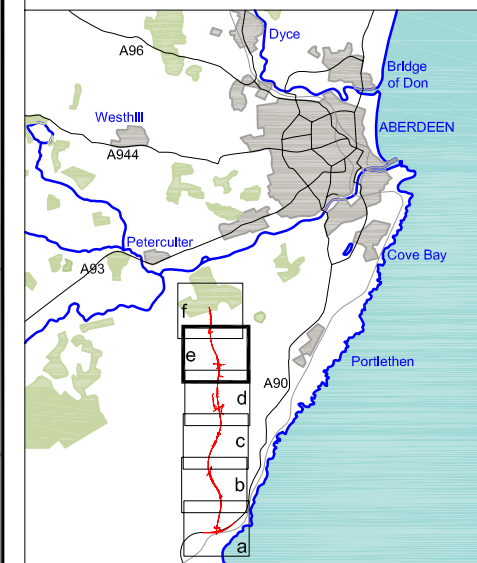
This map is based on Ordnance Survey material with the permission of Ordnance Survey on behalf of the controller of Her Majesty's Stationery Office. Unauthorised reproduction infringes Crown copyright and may lead to prosecution or civil proceedings. Scottish Executive Licence Number, 100020540 (2007).
 This drawing is not to be used in whole or part other than for the intended purpose and project as defined on this drawing. Refer to the contract for full terms and conditions. Maps produced by Jacobs UK Ltd. This should NOT be rescaled. Copyright reserved.



Continued on Sheet 6 of 6 (Figure 4.3f)

Continued on Sheet 4 of 6 (Figure 4.3d)

FIGURE 4.3e



LEGEND
 Proposed Route
 (Engineering Profile 04/05/07)

Rev	Date	Purpose of Revision	Drwn	Chkd	Appd

JE JACOBS
 95 Bothwell Street, Glasgow, G2 7HX, UK
 Tel: 0141 204 2511 Fax: 0141 226 3109
 www.jacobsbabtie.com

Client:  Aberdeen Western Peripheral Route

Project: Aberdeen Western Peripheral Route
 Environmental Statement, Part A - The Scheme

Title: Proposed Scheme - Fastlink
 Sheet 5 of 6

Drawing Status	FINAL	Revisions	
JB No.	0010332	Date	July 2007
Figure No.	FIGURE 4.3e	Checked	AMM
Scale	1:10,000	Approved	SH
Drawn	SHF		

This map is based on Ordnance Survey material with the permission of Ordnance Survey on behalf of the controller of Her Majesty's Stationary Office. Unauthorised reproduction infringes Crown copyright and may lead to prosecution or civil proceedings. Scottish Executive Licence Number, 100020540 (2007).
 Maps produced by Jacobs UK Ltd. This map should NOT be rescaled. Copyright reserved.

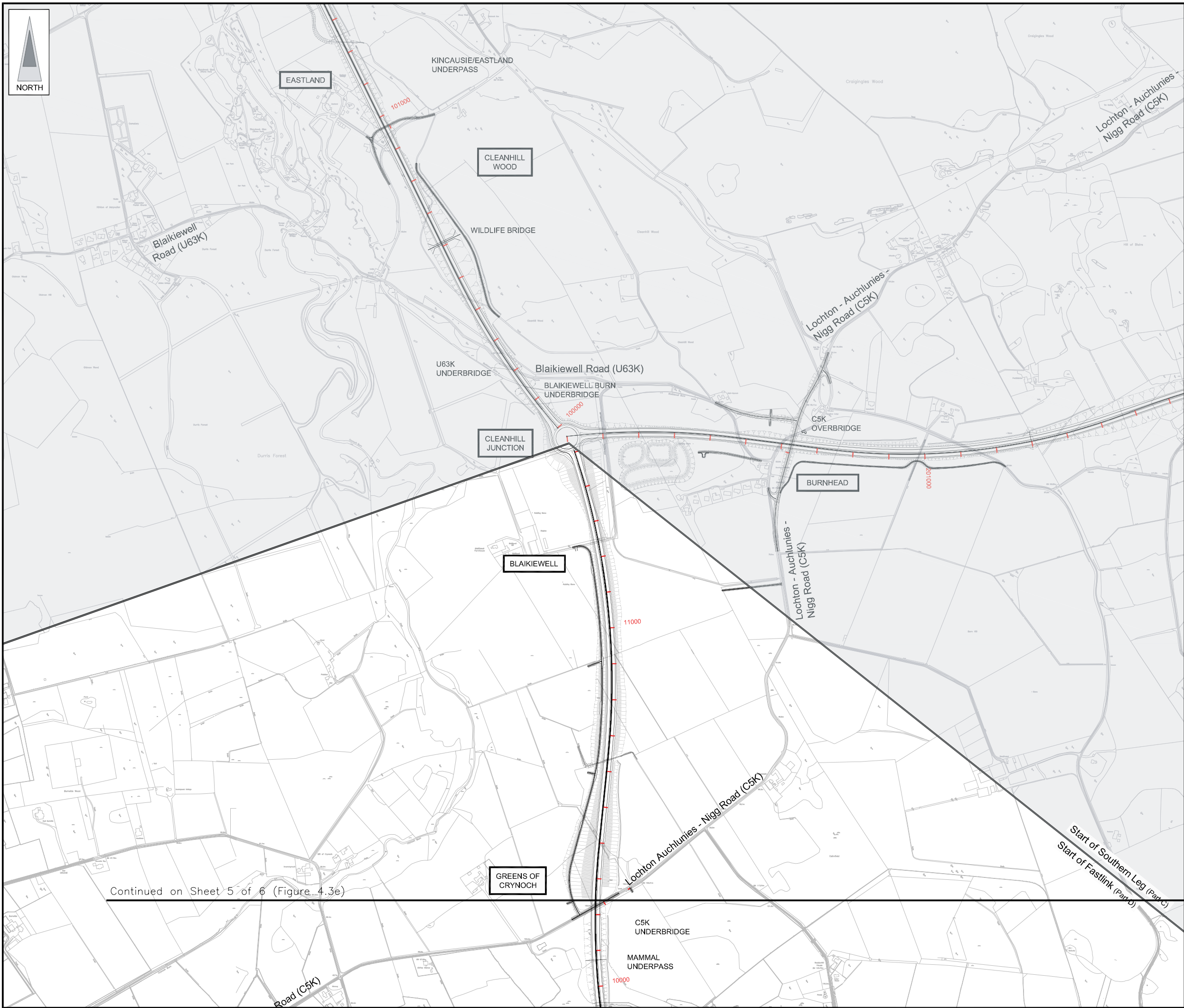
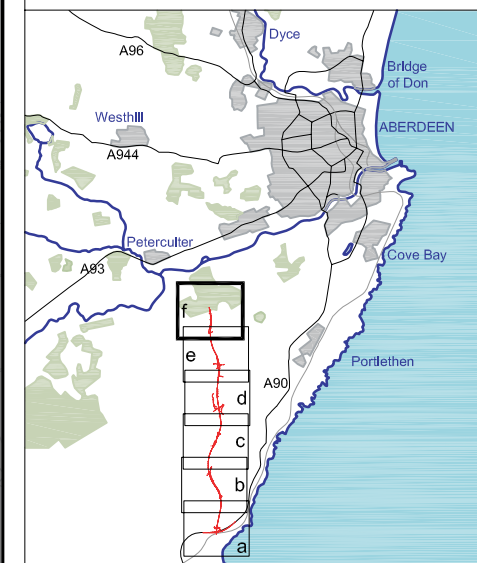


FIGURE 4.3f



LEGEND
 Proposed Route
 (Engineering Profile 04/05/07)

Rev	Date	Purpose of Revision	Drwn	Chkd	Appd

JE JACOBS
 95 Bothwell Street, Glasgow, G2 7HX, UK
 Tel: 0141 204 2511 Fax: 0141 226 3109
 www.jacobsabtie.com

Client:  Aberdeen Western Peripheral Route

Project: Aberdeen Western Peripheral Route
 Environmental Statement, Part A - The Scheme

Title: Proposed Scheme - Fastlink
 Sheet 6 of 6

Drawing Status	FINAL	Revisions	
JB No.	0010332		
Figure No.	FIGURE 4.3f		
Scale	1:10,000	Date	July 2007
Drawn	SHF	Checked	AMM
		Approved	SH

This drawing is not to be used in whole or part other than for the intended purpose and project as defined on this drawing. Refer to the contract for full terms and conditions. Maps produced by Jacobs UK Ltd. This map should NOT be rescaled. Copyright reserved.

This map is based on Ordnance Survey material with the permission of Ordnance Survey on behalf of the controller of Her Majesty's Stationery Office. Crown copyright. Unauthorised reproduction infringes Crown copyright and may lead to prosecution or civil proceedings. Scottish Executive Licence Number, 100020540 (2007).