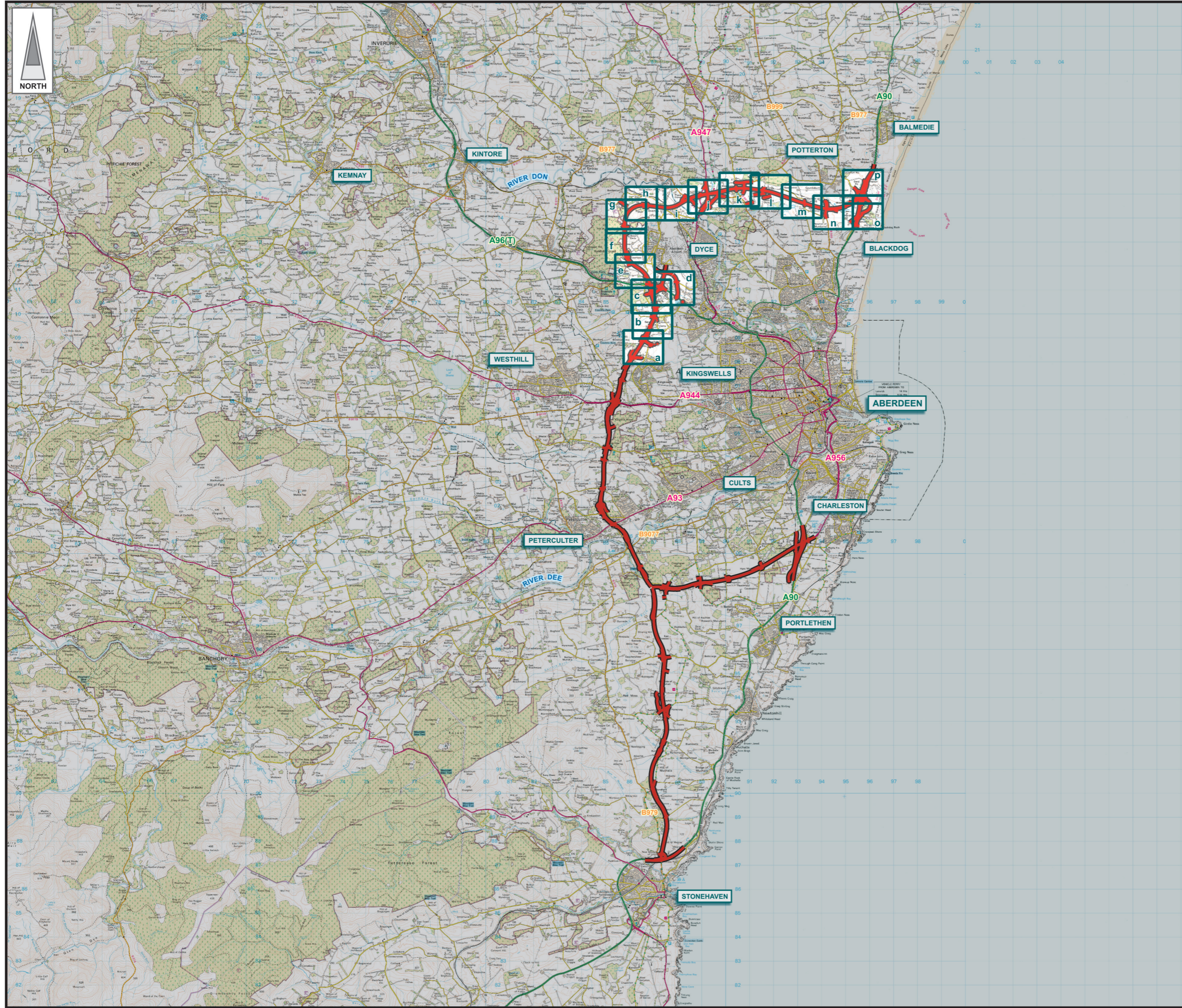


FIGURE 4.6a



**LEGEND**

- Proposed Route (Engineering Profile 04/05/07)
- A3 Map Series @ 1:5,000

Rev	Date	Purpose of Revision	Drwn	Chkd	Appd

**JE JACOBS**  
 95 Bothwell Street, Glasgow, G2 7HX, UK  
 Tel: 0141 204 2511 Fax: 0141 226 3109  
 www.jacobsbabtie.com

Client: Aberdeen Western Peripheral Route

Project: **Aberdeen Western Peripheral Route**  
 Environmental Statement, Part A - The Scheme

Title: **The Scheme & Key**  
 Map Series at 1:5,000 -  
 Northern Leg

Drawing Status	FINAL	Revisions	
JB No.	0010332	Date	July 2007
Figure No.	<b>FIGURE 4.6a</b>	Drawn	BL
Scale	1:150,000	Checked	AMM
		Approved	SH



Based upon the Ordnance Survey mapping with the permission of Ordnance Survey on behalf of the controller of Her Majesty's Stationery Office © Crown Copyright 2006. Unauthorised reproduction infringes Crown Copyright and may lead to prosecution or civil proceedings. Scottish Executive Licence number: SE100020540 (2007)

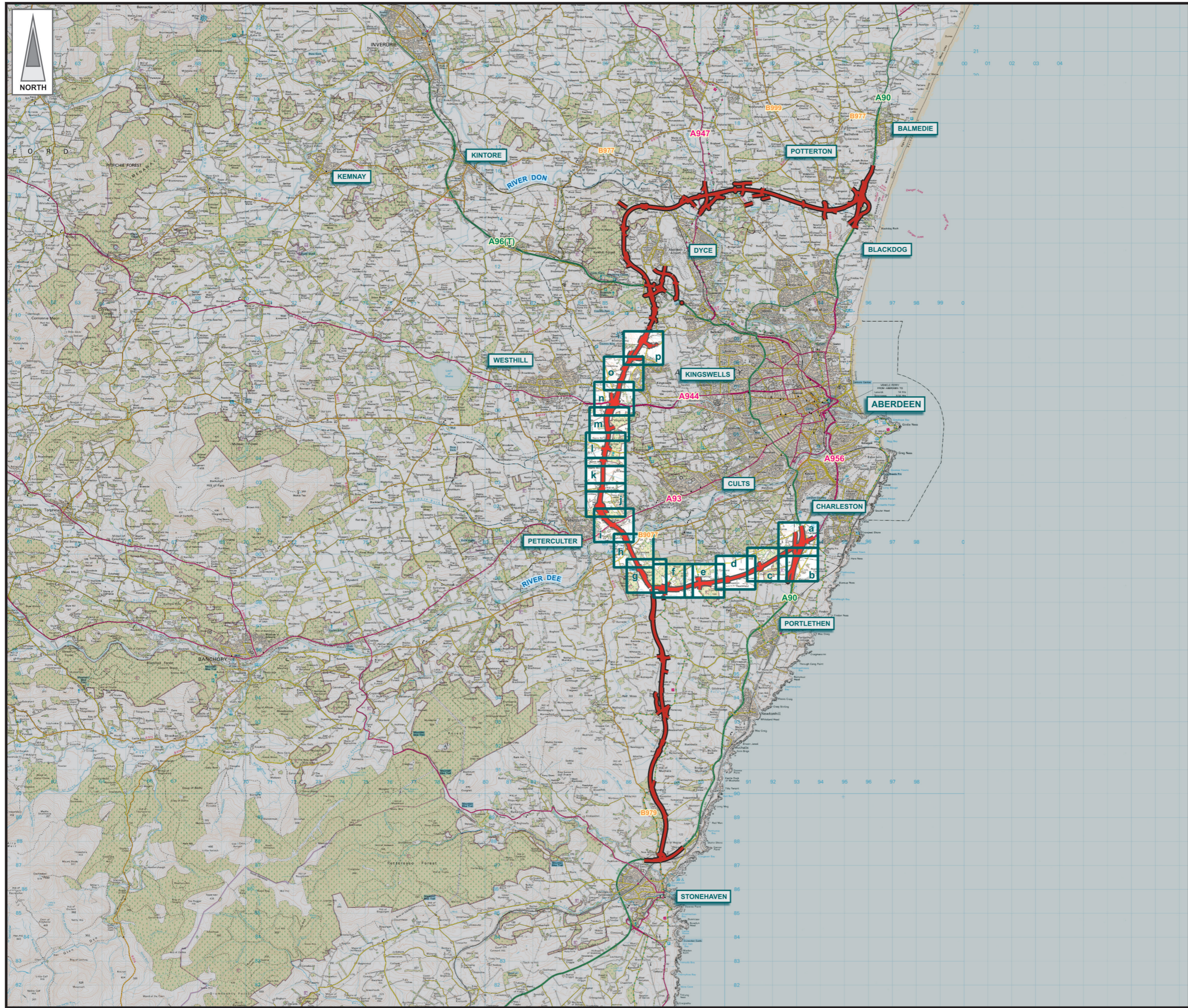
This drawing is not to be used in whole or part other than for the intended purpose and project as defined on this drawing. Refer to the contract for full terms and conditions. Maps produced by Jacobs UK Ltd. This map should NOT be rescaled. Copyright reserved.

FIGURE 4.6b



LEGEND

-  Proposed Route (Engineering Profile 04/05/07)
-  A3 Map Series @ 1:5,000



Rev	Date	Purpose of Revision	Drwn	Chkd	Appd

**JE JACOBS**  
 95 Bothwell Street, Glasgow, G2 7HX, UK  
 Tel: 0141 204 2511 Fax: 0141 226 3109  
 www.jacobsabtie.com

Client: 

Project: **Aberdeen Western Peripheral Route**  
 Environmental Statement, Part A - The Scheme

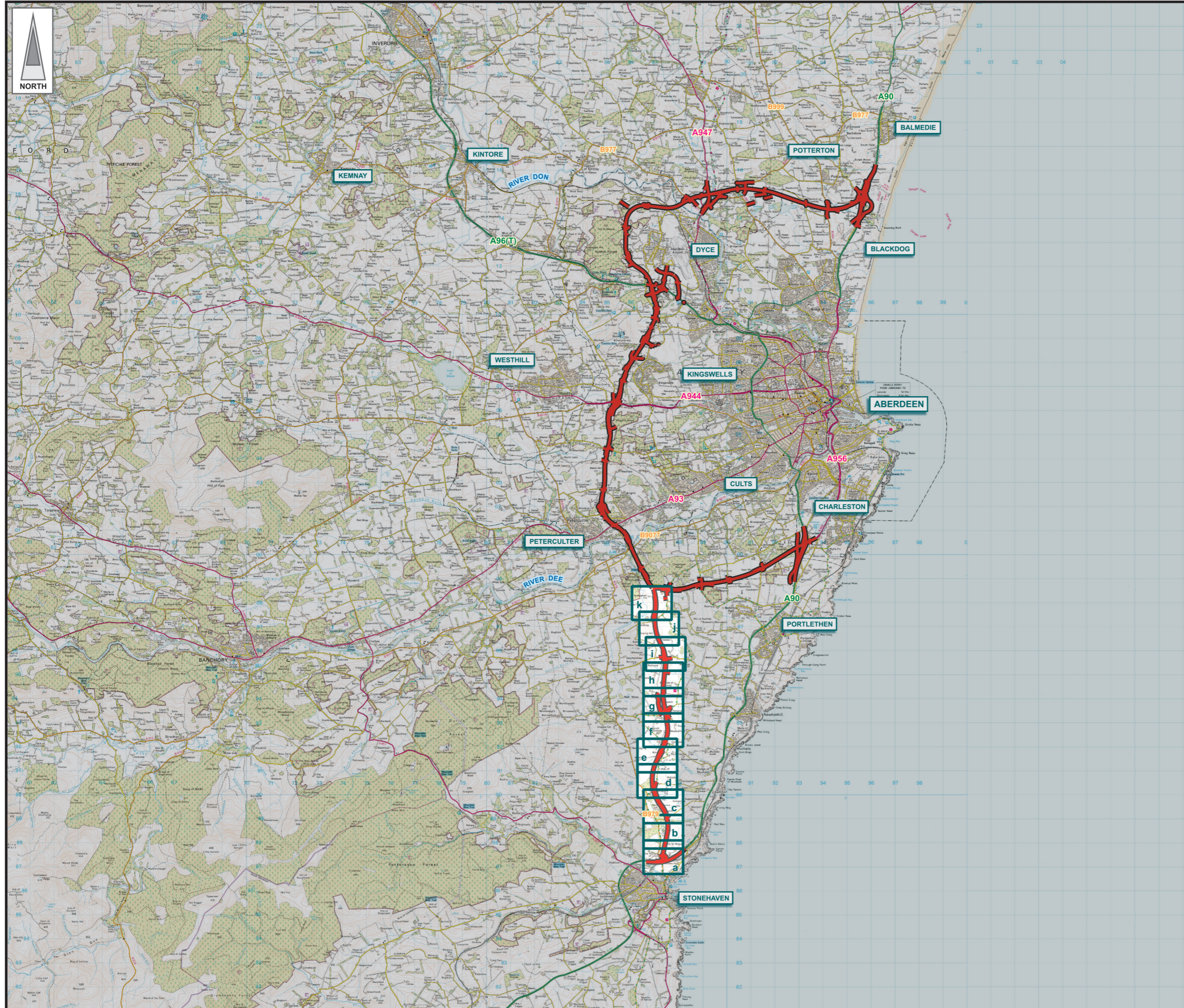
Title: **The Scheme & Key**  
 Map Series at 1:5,000 -  
 Southern Leg

Drawing Status	FINAL	Revisions	
JB No.	0010332	Date	July 2007
Figure No.	FIGURE 4.6b	Checked	AMM
Scale	1:150,000	Approved	SH
Drawn	RB	signature	signature



Based upon the Ordnance Survey mapping with the permission of Ordnance Survey on behalf of the controller of Her Majesty's Stationery Office © Crown Copyright 2006. Unauthorised reproduction infringes Crown Copyright and may lead to prosecution or civil proceedings. Scottish Executive Licence number: SE100020540 (2007)

This drawing is not to be used in whole or part other than for the intended purpose and project as defined on this drawing. Refer to the contract for full terms and conditions. Maps produced by Jacobs UK Ltd. This map should NOT be rescaled. Copyright reserved.

FIGURE 4.6c



LEGEND

-  Proposed Route (Engineering Profile 04/05/07)
-  A3 Map Series @ 1:5,000

Rev	Date	Purpose of Revision	Drwn	Chkd	Appd

**JE JACOBS**  
 95 Bothwell Street, Glasgow, G2 7HX, UK  
 Tel: 0141 204 2511 Fax: 0141 226 3109  
 www.jacobsabtie.com

Client: 

Project: **Aberdeen Western Peripheral Route**  
 Environmental Statement, Part A - The Scheme

Title: **The Scheme & Key**  
 Map Series at 1:5,000 -  
 Fastlink

Drawing Status	FINAL	Revisions	
JB No.	0010332	Date	July 2007
Figure No.	FIGURE 4.6c	Drawn	RB
Scale	1:150,000	Checked	AMM
		Approved	SH

Based upon the Ordnance Survey mapping with the permission of Ordnance Survey on behalf of the controller of Her Majesty's Stationery Office © Crown Copyright 2006. Unauthorised reproduction infringes Crown Copyright and may lead to prosecution or civil proceedings. Scottish Executive Licence number: SE100020540 (2007)

This drawing is not to be used in whole or part other than for the intended purpose and project as defined on this drawing. Refer to the contract for full terms and conditions. Maps produced by Jacobs UK Ltd. This map should NOT be rescaled. Copyright reserved.