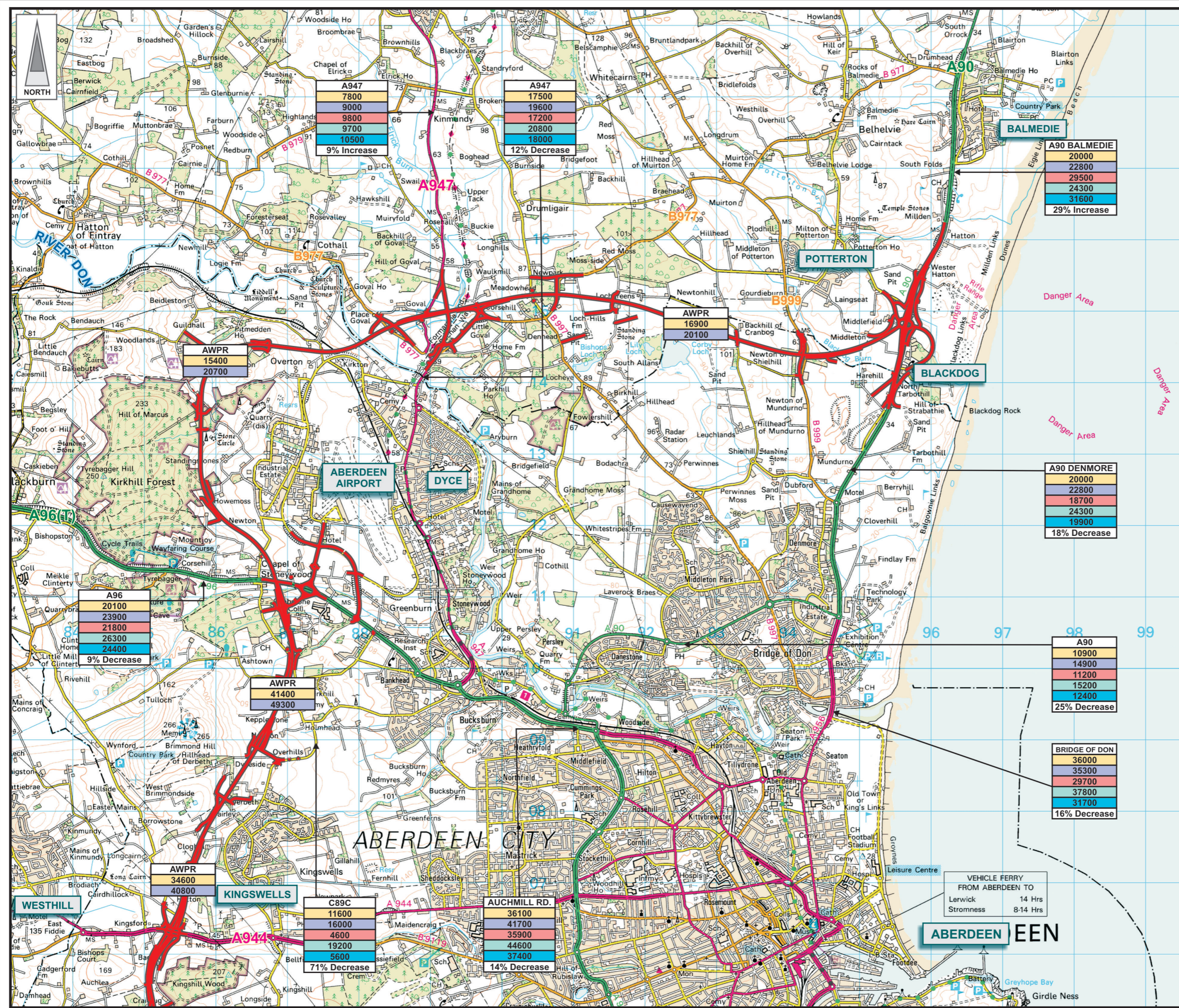


FIGURE 4.7a



**LEGEND**  
 Proposed Route

**Annual Average Daily Traffic (AADT)**

<b>AWPR</b>	2600	← 2012 AADT
	1100	← 2027 AADT

**Other Roads**

	2600	← 2005 AADT
	1100	← 2012 - Without Scheme AADT
	1100	← 2012 - With Scheme AADT
	1100	← 2027 - Without Scheme AADT
	10% Decrease	← 2027 - With Scheme AADT

% change 2012

Rev	Date	Purpose of Revision	Drawn	Checked	Approved

**JE JACOBS**  
 95 Bothwell Street, Glasgow, G2 7HX, UK  
 Tel: 0141 204 2511 Fax: 0141 226 3109  
 www.jacobsbabtie.com

Client: **Aberdeen Western Peripheral Route**

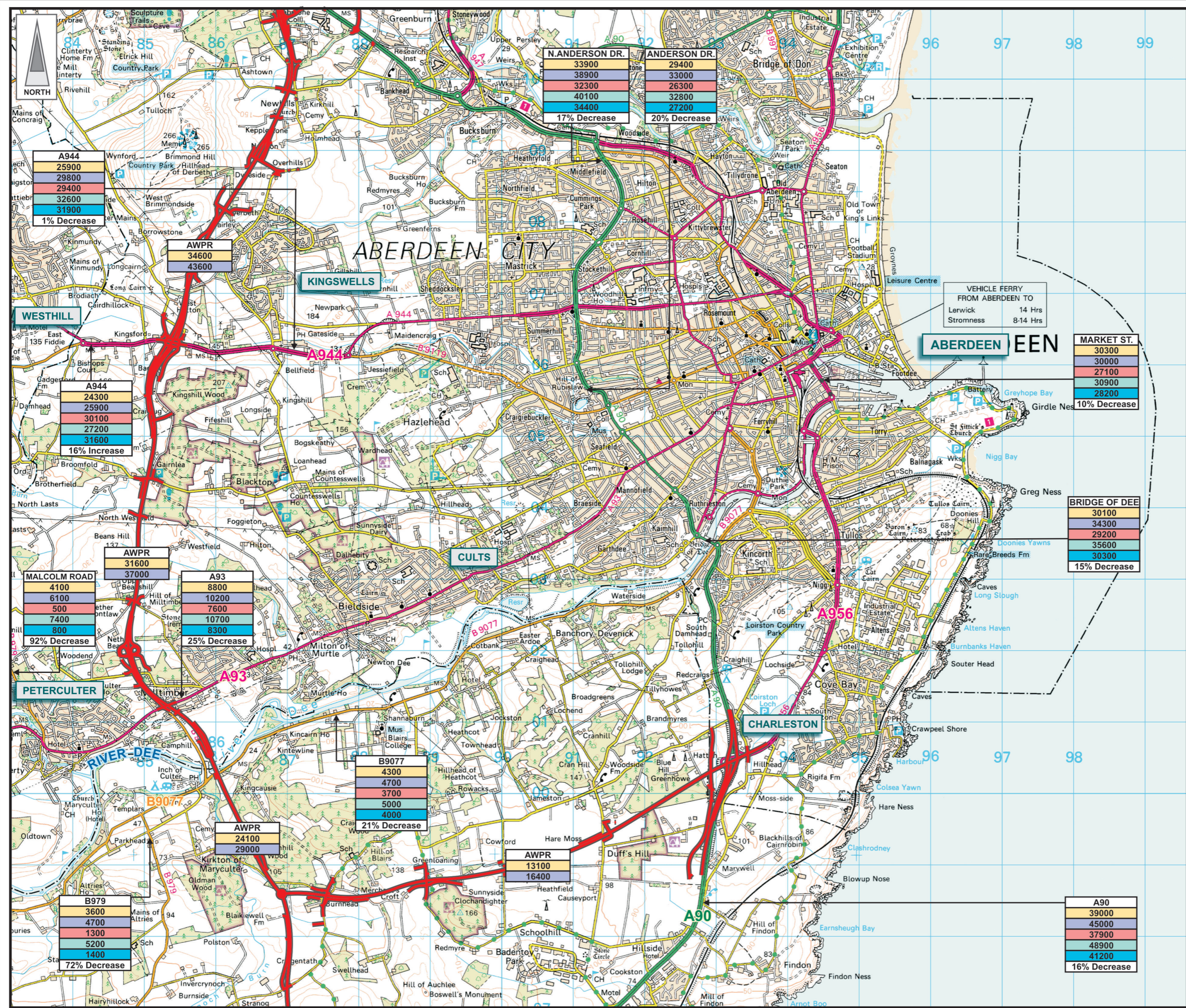
Project: **Aberdeen Western Peripheral Route Environmental Statement, Part A - The Scheme**

Title: **Traffic Flow Sheet 1 of 3**

Drawing Status	FINAL	Revisions	
Job No.	0010332	Date	July 2007
Figure No.	FIGURE 4.7a	Checked	AMM
Scale	1:50,000	Approved	SH
Drawn	SHF/JKA		

Based upon the Ordnance Survey mapping with the permission of Ordnance Survey on behalf of the controller of Her Majesty's Stationery Office © Crown Copyright. Unauthorised reproduction infringes Crown Copyright and may lead to prosecution or civil proceedings. Scottish Executive Licence number: SE100020540 (2007)

FIGURE 4.7b



**LEGEND**

Proposed Route

**Annual Average Daily Traffic (AADT)**

<b>AWPR</b>	2600	← 2012 AADT
	1100	← 2027 AADT
		10% Decrease

**Other Roads**

	2600	← Road Number
	1100	← 2005 AADT
	1100	← 2012 - Without Scheme AADT
	1100	← 2012 - With Scheme AADT
	1100	← 2027 - Without Scheme AADT
	1100	← 2027 - With Scheme AADT
		10% Decrease

Rev	Date	Purpose of Revision	Dwn	Chkd	Appd

**JE JACOBS**  
 95 Bothwell Street, Glasgow, G2 7HX, UK  
 Tel: 0141 204 2511 Fax: 0141 226 3109  
 www.jacobsbattle.com

Client: **Aberdeen Western Peripheral Route**

Project: **Aberdeen Western Peripheral Route Environmental Statement, Part A - The Scheme**

Title: **Traffic Flow Sheet 2 of 3**

Drawing Status: FINAL  
 JB No.: 0010332  
 Figure No.: **FIGURE 4.7b**

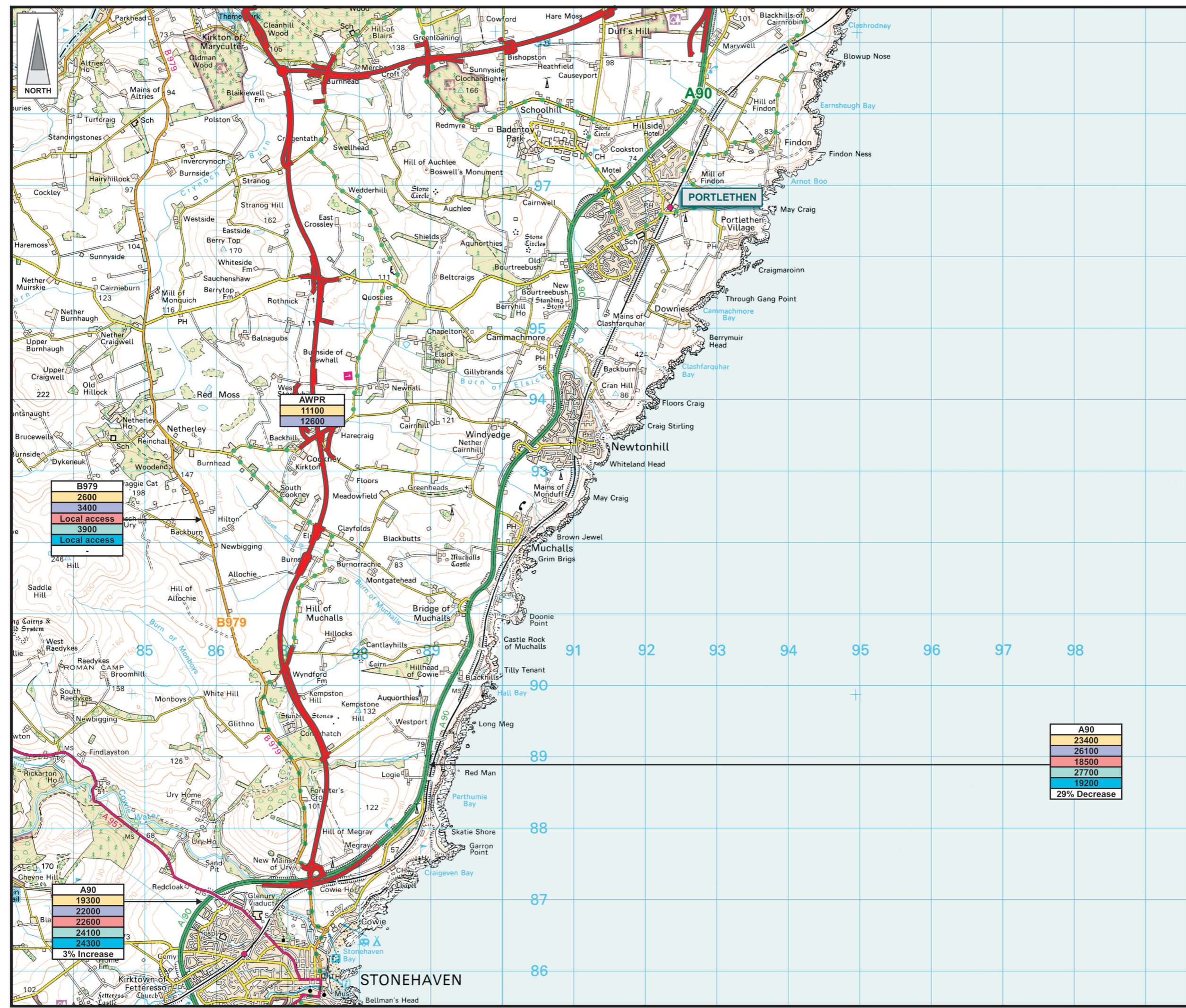
Scale: 1:50,000

Drawn	Checked	Approved
SHF/JKA	AMM	SH

Date: July 2007

Based upon the Ordnance Survey mapping with the permission of Ordnance Survey on behalf of the controller of Her Majesty's Stationery Office © Crown Copyright. Unauthorised reproduction infringes Crown Copyright and may lead to prosecution or civil proceedings. Scottish Executive Licence number: SE100020540 (2007)

FIGURE 4.7c



**LEGEND**

Proposed Route

**Annual Average Daily Traffic (AADT)**

<b>AWPR</b>	← 2012 AADT
2600	
1100	← 2027 AADT

**Other Roads**

← Road Number
2600 ← 2005 AADT
1100 ← 2012 - Without Scheme AADT
1100 ← 2012 - With Scheme AADT
1100 ← 2027 - Without Scheme AADT
10% Decrease ← 2027 - With Scheme AADT
% change 2012

<b>B979</b>	← 2005 AADT
2600	
3400	
Local access	
3900	
Local access	
-	

<b>AWPR</b>	← 2012 AADT
11100	
12600	← 2027 AADT

<b>A90</b>	← 2005 AADT
23400	
26100	
18500	
27700	
19200	
29% Decrease	

<b>A90</b>	← 2005 AADT
19300	
22000	
22600	
24100	
24300	
3% Increase	

Rev	Date	Purpose of Revision	Dwn	Chkd	Appd

**JE JACOBS**  
 95 Bothwell Street, Glasgow, G2 7HX, UK  
 Tel: 0141 204 2511 Fax: 0141 226 3109  
 www.jacobsbattle.com

Client: **Aberdeen Western Peripheral Route**

Project: **Aberdeen Western Peripheral Route Environmental Statement, Part A - The Scheme**

Title: **Traffic Flow Sheet 3 of 3**

Drawing Status	FINAL	Revisions	
JB No.	0010332	Date	July 2007
Figure No.	FIGURE 4.7c	Approved	SH
Scale	1:50,000	Checked	AMM
Drawn	SHF/KA	Approved	SH