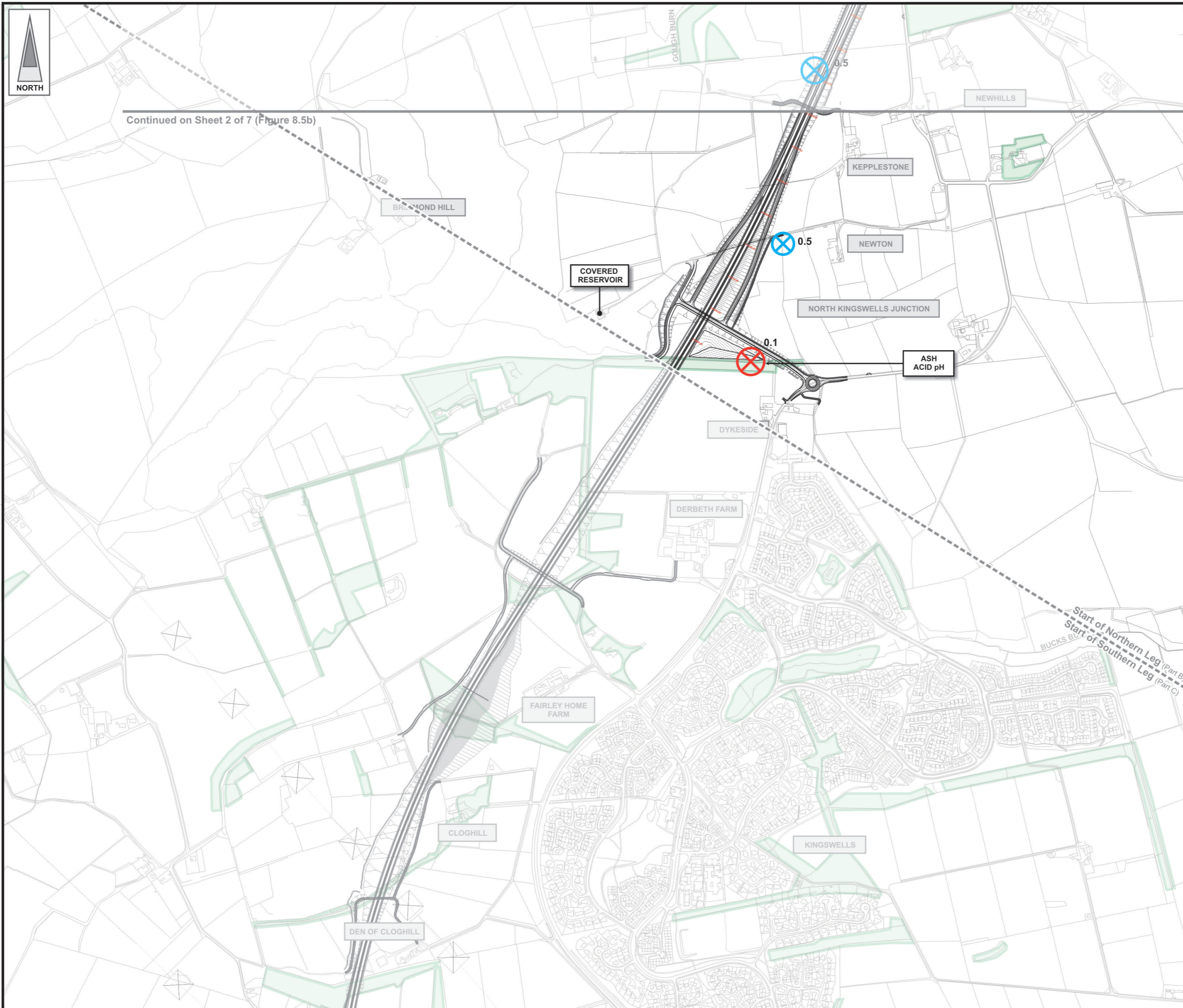
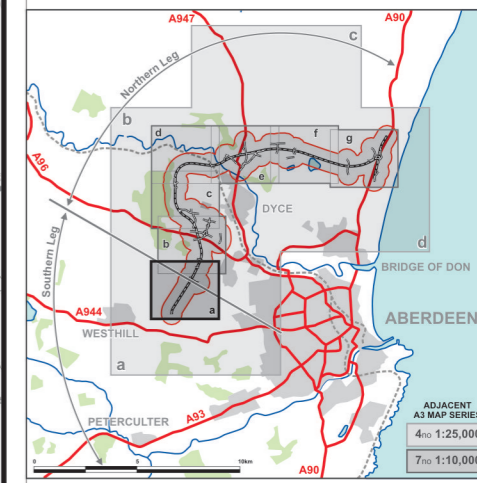


FIGURE 8.5a



Continued on Sheet 2 of 7 (Figure 8.5b)

LEGEND

- Proposed Route (Engineering Profile 04/05/2007)
- Loch/Pond
- River
- Burn
- Woodland
- Evidence from Desk Study**
- Quarry/Pit/Landfill
- Mill
- Depot
- Remains of Aberdeen to Inverurie Canal
- Made Ground
- Unknown Land Use
- Evidence from Site Investigation**
- 0.5 Made Ground (with thickness when known)
- 0.5 Made Ground with Evidence of Contamination (with thickness when known)
- Moss/Peat (with thickness when known)

JE JACOBS
 95 Bothwell Street, Glasgow, G2 7HX, UK
 Tel: 0141 204 2511 Fax: 0141 226 3109
 www.jacobsbabtie.com

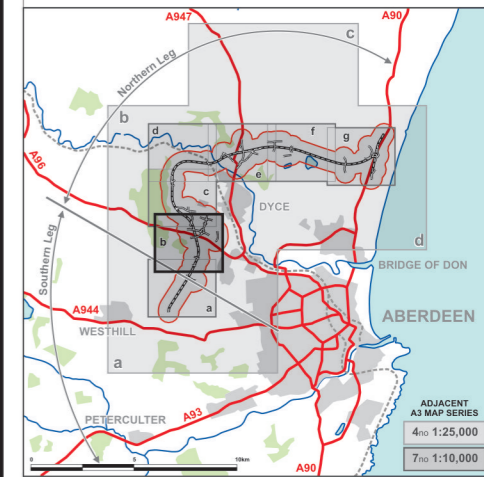
Client **Aberdeen Western Peripheral Route**

Project **Aberdeen Western Peripheral Route**
 Environmental Statement, Part B - Northern Leg

Title **Drift Geology & Contaminated Land**
 Sheet 1 of 7

Drawing Status	FINAL	Revisions	
JB No.	0010332	Date	July 2007
Figure No.	FIGURE 8.5a	Checked	VSM/HC
Scale	1:10,000	Approved	SH
Drawn	SHF	signature	signature

FIGURE 8.5b



LEGEND

- Proposed Route (Engineering Profile 04/05/2007)
- Loch/Pond
- River
- Burn
- Woodland
- Evidence from Desk Study**
 - Quarry/Pit/Landfill
 - Mill
 - Depot
 - Remains of Aberdeen to Inverurie Canal
 - Made Ground
 - Unknown Land Use
- Evidence from Site Investigation**
 - 0.5 Made Ground (with thickness when known)
 - 0.5 Made Ground with Evidence of Contamination (with thickness when known)
 - Moss/Peat (with thickness when known)

JE JACOBS
 95 Bothwell Street, Glasgow, G2 7HX, UK
 Tel: 0141 204 2511 Fax: 0141 226 3109
 www.jacobsbabtie.com

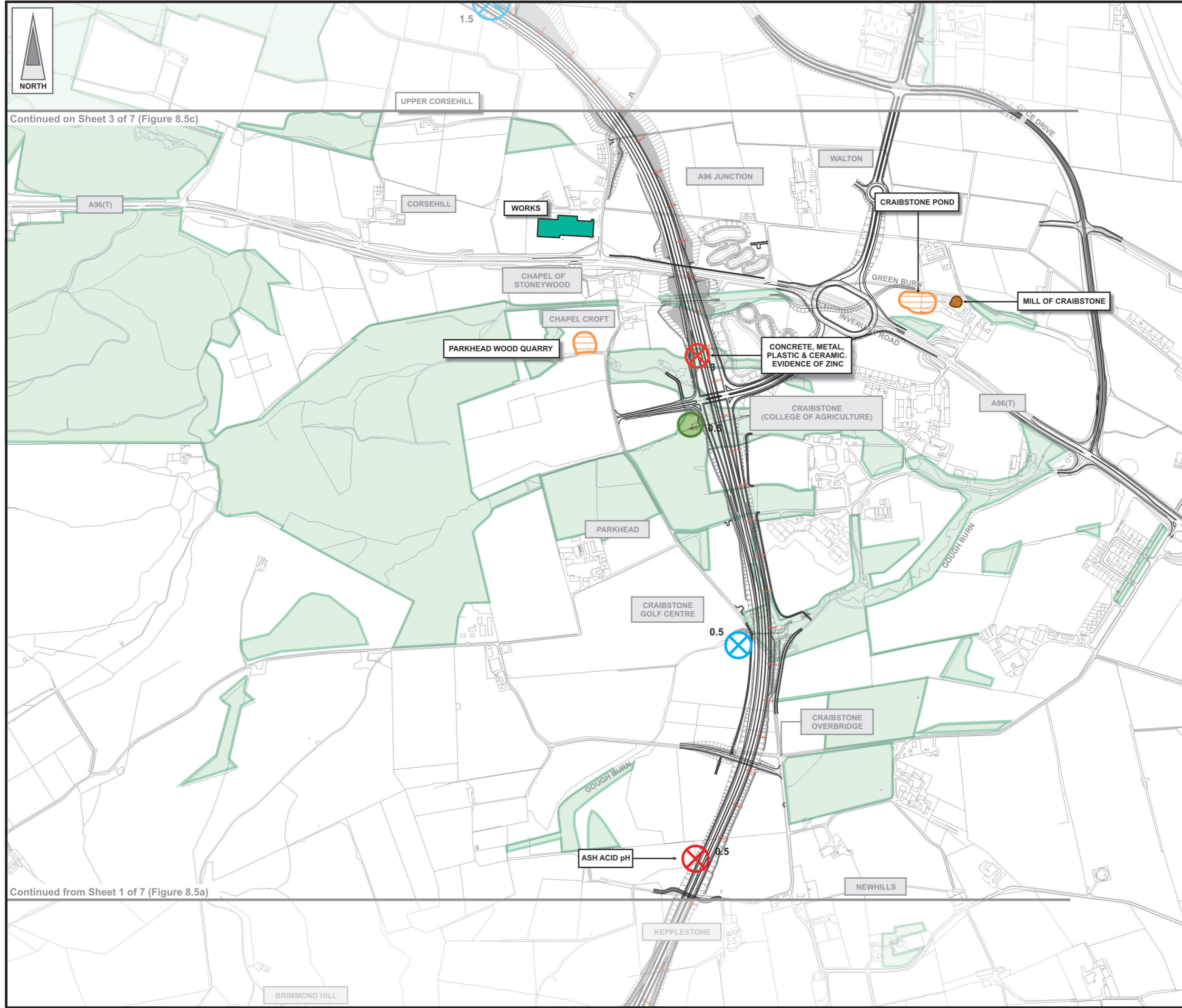
Client: Aberdeen Western Peripheral Route

Project: Aberdeen Western Peripheral Route
 Environmental Statement, Part B - Northern Leg

Title: Drift Geology & Contaminated Land
 Sheet 2 of 7

Drawing Status	FINAL	Revisions	
JB No.	0010332	Date	July 2007
Figure No.	FIGURE 8.5b	Checked	VSM/HC
Scale	1:10,000	Approved	SH
Drawn	SHF	signature	signature

This drawing is not to be used in whole or part other than for the intended purpose and project as defined on this drawing. Refer to the contract for full terms and conditions. Maps produced by Jacobs UK Ltd. This map should NOT be rescaled. Copyright reserved.



Continued on Sheet 3 of 7 (Figure 8.5c)

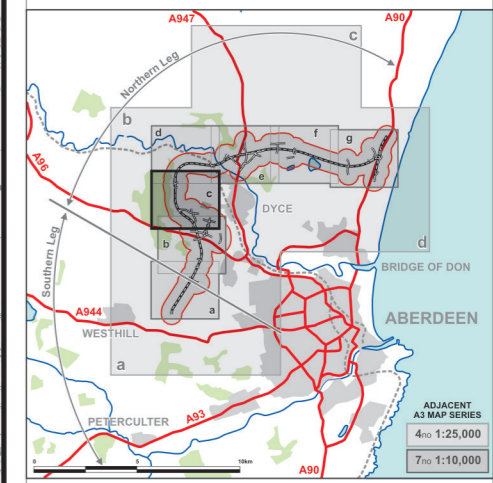
Continued from Sheet 1 of 7 (Figure 8.5a)



Continued on Sheet 4 of 7 (Figure 8.5d)

Continued from Sheet 2 of 7 (Figure 8.5b)

FIGURE 8.5c



- LEGEND**
- Proposed Route (Engineering Profile 04/05/2007)
 - Loch/Pond
 - River
 - Burn
 - Woodland
 - Evidence from Desk Study**
 - Quarry/Pit/Landfill
 - Mill
 - Depot
 - Remains of Aberdeen to Inverurie Canal
 - Made Ground
 - Unknown Land Use
 - Evidence from Site Investigation**
 - 0.5 Made Ground (with thickness when known)
 - 0.5 Made Ground with Evidence of Contamination (with thickness when known)
 - Moss/Peat (with thickness when known)

JE JACOBS
 95 Bothwell Street, Glasgow, G2 7HX, UK
 Tel: 0141 204 2511 Fax: 0141 226 3109
 www.jacobsbattle.com

Client **Aberdeen Western Peripheral Route**

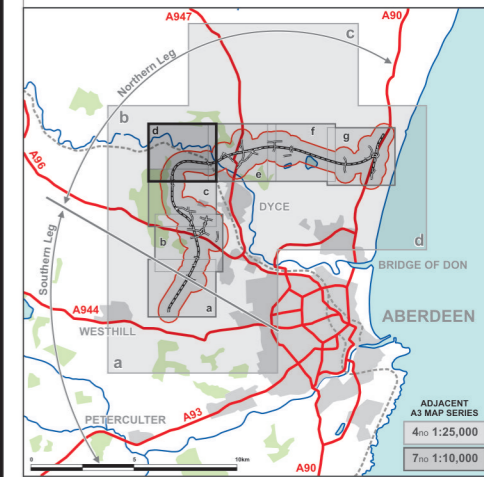
Project **Aberdeen Western Peripheral Route Environmental Statement, Part B - Northern Leg**

Title **Drift Geology & Contaminated Land Sheet 3 of 7**

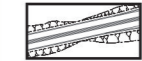













Drawing Status	FINAL	Revisions	
JB No.	0010332	Date	July 2007
Figure No.	FIGURE 8.5c	Drawn	SHF
Scale	1:10,000	Checked	VSM/HC
		Approved	SH

Based upon the Ordnance Survey mapping with the permission of Ordnance Survey on behalf of the Controller of Her Majesty's Stationery Office © Crown Copyright 2003. Unauthorised reproduction infringes Crown Copyright and may lead to prosecution or civil proceedings. Scottish Executive Licence number: SE100020540 (2007). This drawing is not to be used in whole or part other than for the intended purpose and project as defined on this drawing. Refer to the contract for full terms and conditions. Maps produced by Jacobs UK Ltd. This map should NOT be rescaled. Copyright reserved.

FIGURE 8.5d



LEGEND

-  Proposed Route
(Engineering Profile 04/05/2007)
-  Loch/Pond
-  River
-  Burn
-  Woodland
- Evidence from Desk Study**
-  Quarry/Pit/Landfill
-  Mill
-  Depot
-  Remains of Aberdeen to Inverurie Canal
-  Made Ground
-  Unknown Land Use
- Evidence from Site Investigation**
-  0.5 Made Ground
(with thickness when known)
-  0.5 Made Ground with Evidence of Contamination
(with thickness when known)
-  Moss/Peat
(with thickness when known)

JE JACOBS
 95 Bothwell Street, Glasgow, G2 7HX, UK
 Tel: 0141 204 2511 Fax: 0141 226 3109
 www.jacobsbatle.com

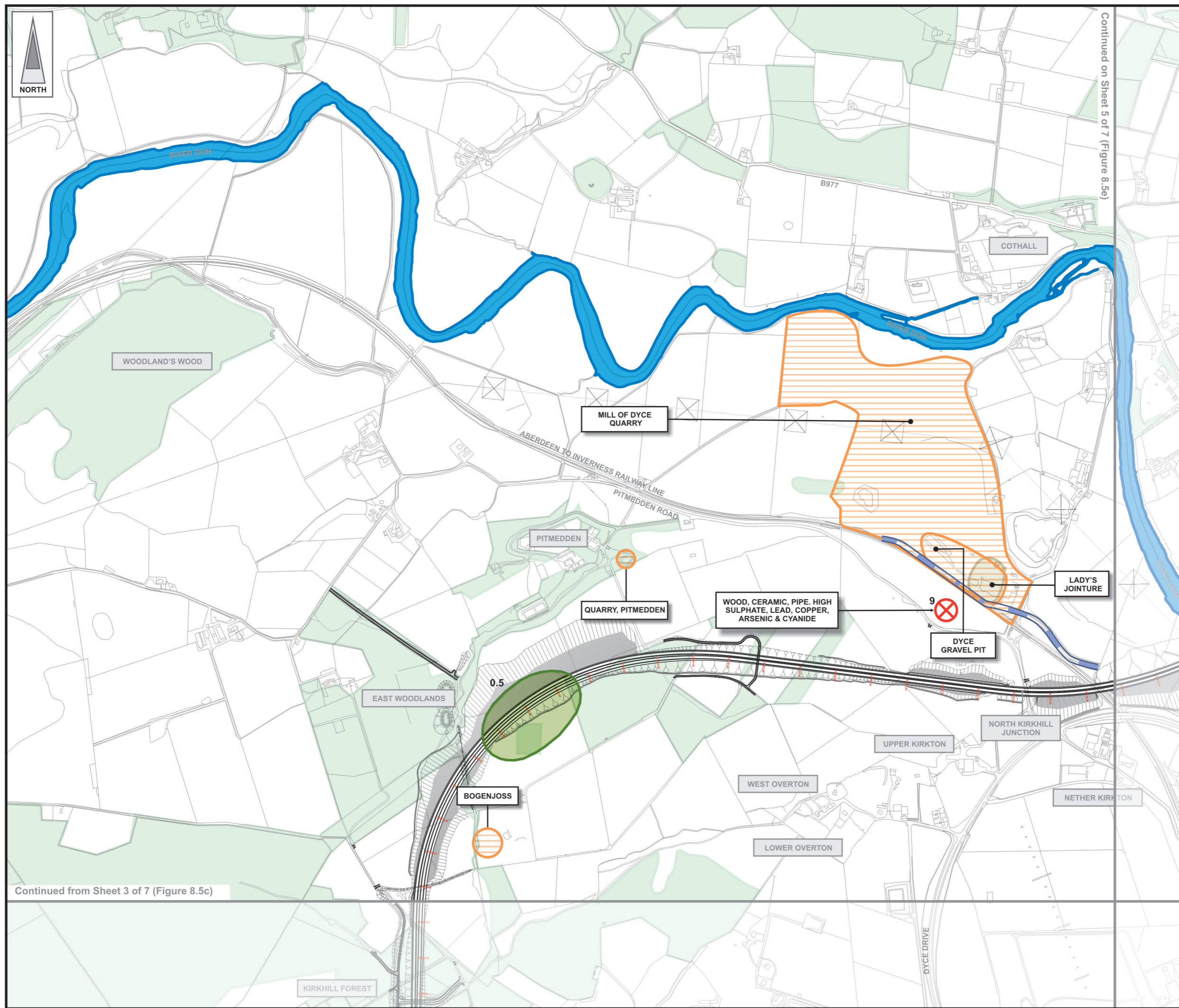
Client **Aberdeen Western Peripheral Route**

Project **Aberdeen Western Peripheral Route**
 Environmental Statement, Part B - Northern Leg

Title **Drift Geology & Contaminated Land**
 Sheet 4 of 7

Drawing Status	FINAL	Revisions	
JB No.	0010332	Date	July 2007
Figure No.	FIGURE 8.5d	Checked	Approved
Scale	1:10,000	SHF	VSM/HC
Drawn	SHF	Checked	SH

This drawing is not to be used in whole or part other than for the intended purpose and project as defined on this drawing. Refer to the contract for full terms and conditions. Maps produced by Jacobs UK Ltd. This map should NOT be rescaled. Copyright reserved.

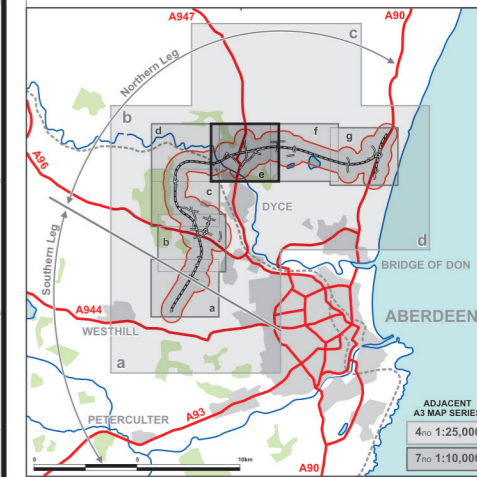


Continued on Sheet 5 of 7 (Figure 8.5e)

Continued from Sheet 3 of 7 (Figure 8.5c)

Based upon the Ordnance Survey mapping with the permission of Ordnance Survey on behalf of the Controller of Her Majesty's Stationery Office © Crown Copyright 2003. Unauthorised reproduction infringes Crown Copyright and may lead to prosecution or civil proceedings. Scottish Executive Licence number: SE100020540 (2007).

FIGURE 8.5e



LEGEND

- Proposed Route (Engineering Profile 04/05/2007)
- Loch/Pond
- River
- Burn
- Woodland
- Evidence from Desk Study**
- Quarry/Pit/Landfill
- Mill
- Depot
- Remains of Aberdeen to Inverurie Canal
- Made Ground
- Unknown Land Use
- Evidence from Site Investigation**
- 0.5 Made Ground (with thickness when known)
- 0.5 Made Ground with Evidence of Contamination (with thickness when known)
- Moss/Peat (with thickness when known)

JE JACOBS
 95 Bothwell Street, Glasgow, G2 7HX, UK
 Tel: 0141 204 2511 Fax: 0141 226 3109
 www.jacobsbabtie.com

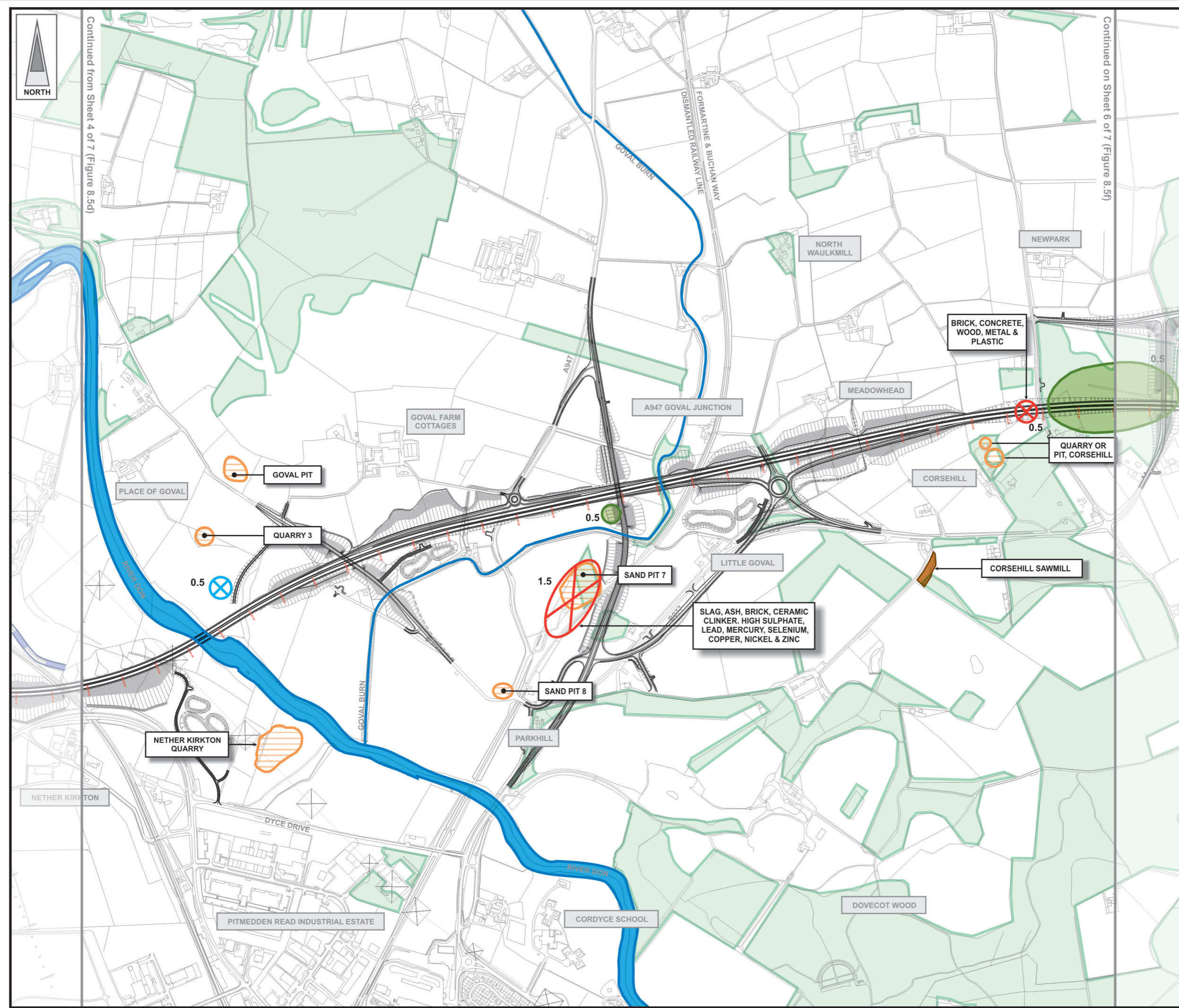
Client **Aberdeen Western Peripheral Route**

Project **Aberdeen Western Peripheral Route**
 Environmental Statement, Part B - Northern Leg

Title **Drift Geology & Contaminated Land**
 Sheet 5 of 7

Drawing Status	FINAL	Revisions	
JB No.	0010332	Date	July 2007
Figure No.	FIGURE 8.5e	Approved	SH
Scale	1:10,000	Checked	VSM/HC
Drawn	SHF	signature	signature

This drawing is not to be used in whole or part other than for the intended purpose and project as defined on this drawing. Refer to the contract for full terms and conditions. Maps produced by Jacobs UK Ltd. This map should NOT be rescaled. Copyright reserved.



Continued from Sheet 4 of 7 (Figure 8.5d)

Continued on Sheet 6 of 7 (Figure 8.5f)

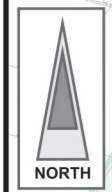
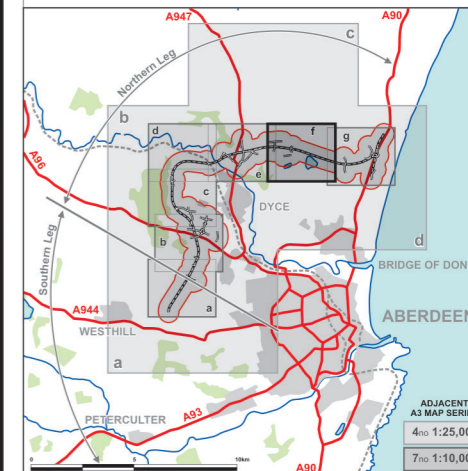


FIGURE 8.5f



LEGEND

- Proposed Route
(Engineering Profile 04/05/2007)
- Loch/Pond
- River
- Burn
- Woodland
- Evidence from Desk Study**
- Quarry/Pit/Landfill
- Mill
- Depot
- Remains of Aberdeen to Inverurie Canal
- Made Ground
- Unknown Land Use
- Evidence from Site Investigation**
- 0.5 Made Ground
(with thickness when known)
- 0.5 Made Ground with Evidence of Contamination
(with thickness when known)
- Moss/Peat
(with thickness when known)

JE JACOBS
 95 Bothwell Street, Glasgow, G2 7HX, UK
 Tel: 0141 204 2511 Fax: 0141 226 3109
 www.jacobsbabtie.com

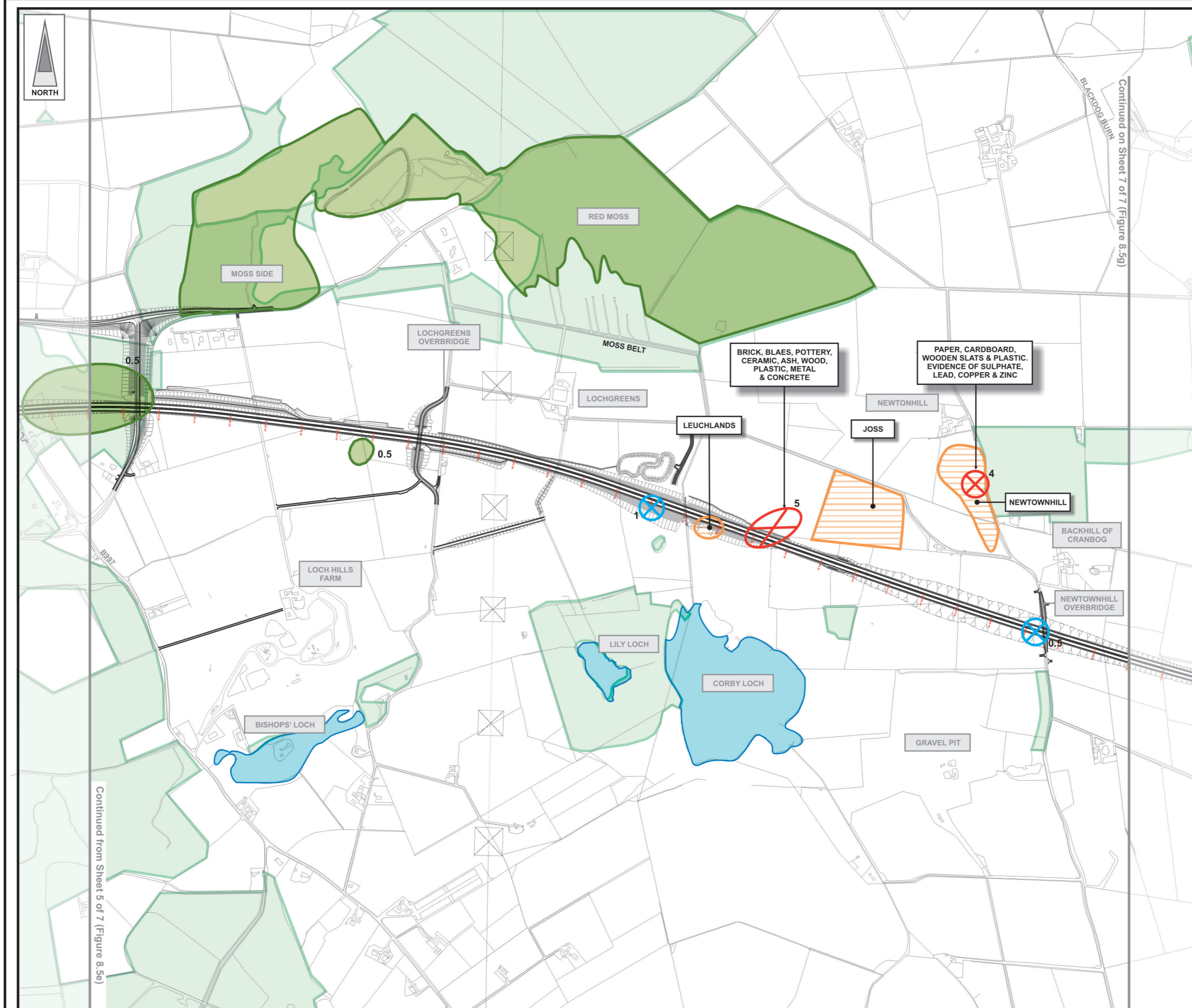
Client **Aberdeen Western Peripheral Route**

Project **Aberdeen Western Peripheral Route**
 Environmental Statement, Part B - Northern Leg

Title **Drift Geology & Contaminated Land**
 Sheet 6 of 7

Drawing Status	FINAL	Revisions	
JB No.	0010332	Date	July 2007
Figure No.	FIGURE 8.5f	Checked	VSM/HC
Scale	1:10,000	Approved	SH
Drawn	SHF	signature	signature

This drawing is not to be used in whole or part other than for the intended purpose and project as defined on this drawing. Refer to the contract for full terms and conditions. Maps produced by Jacobs UK Ltd. This map should NOT be rescaled. Copyright reserved.



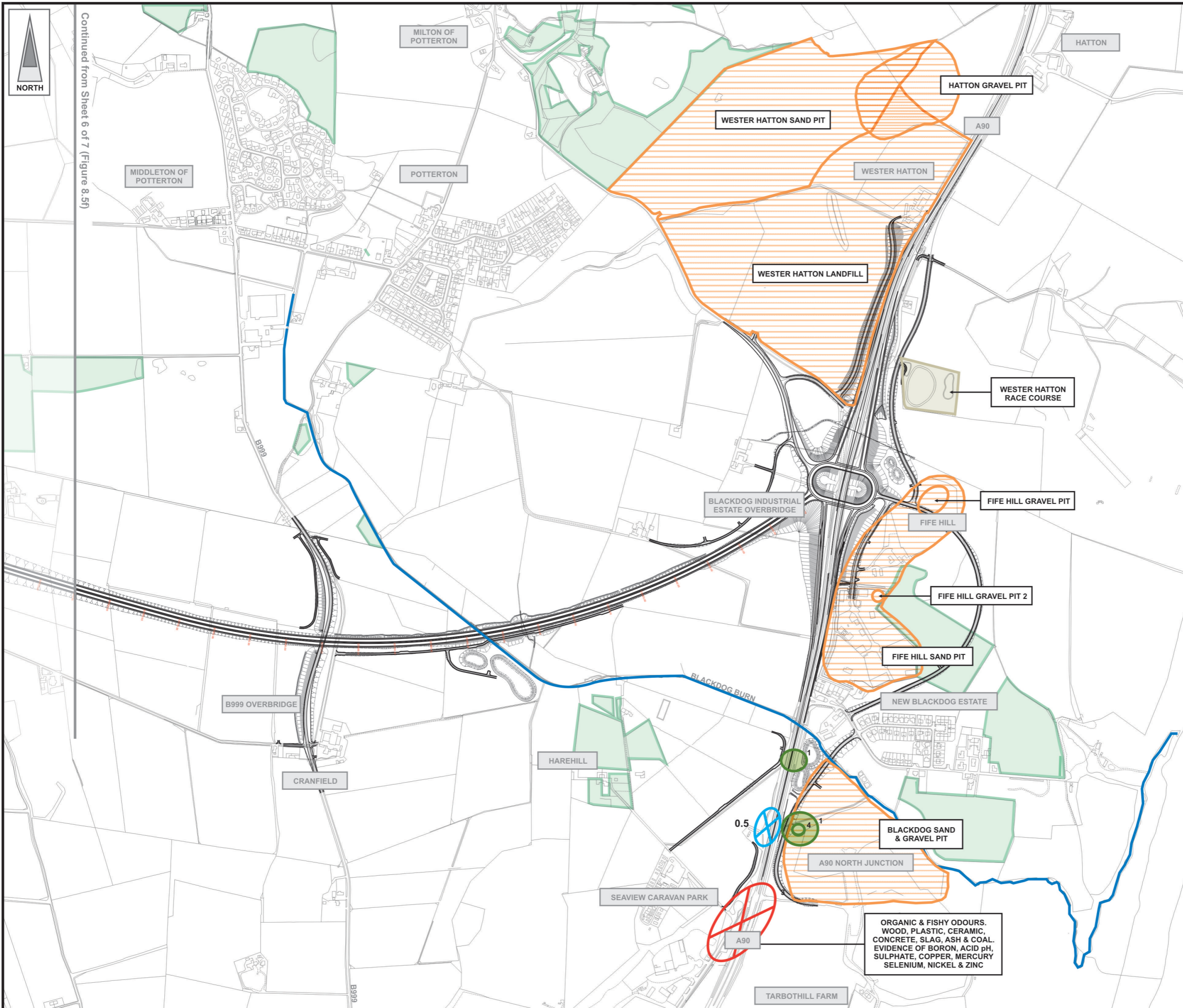
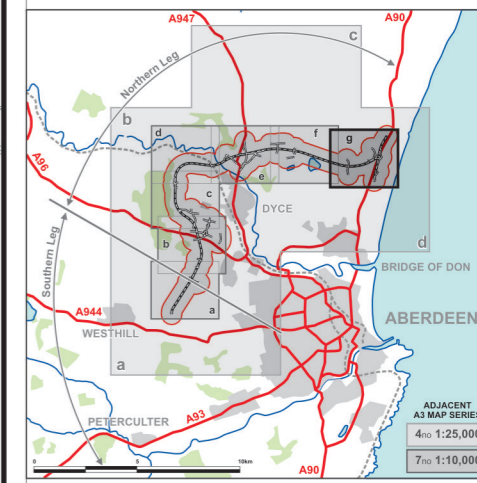
Continued on Sheet 7 of 7 (Figure 8.5g)

Continued from Sheet 5 of 7 (Figure 8.5e)



Based upon the Ordnance Survey mapping with the permission of Ordnance Survey on behalf of the Controller of Her Majesty's Stationery Office © Crown Copyright 2003. Unauthorised reproduction infringes Crown Copyright and may lead to prosecution or civil proceedings. Scottish Executive Licence number: SE100020540 (2007).

FIGURE 8.5g



LEGEND

- Proposed Route (Engineering Profile 04/05/2007)
- Loch/Pond
- River
- Burn
- Woodland
- Evidence from Desk Study**
 - Quarry/Pit/Landfill
 - Mill
 - Depot
 - Remains of Aberdeen to Inverurie Canal
 - Made Ground
 - Unknown Land Use
- Evidence from Site Investigation**
 - 0.5 Made Ground (with thickness when known)
 - 0.5 Made Ground with Evidence of Contamination (with thickness when known)
 - Moss/Peat (with thickness when known)

JE JACOBS
 95 Bothwell Street, Glasgow, G2 7HX, UK
 Tel: 0141 204 2511 Fax: 0141 226 3109
 www.jacobsbabtie.com

Client	Aberdeen Western Peripheral Route		
Project	Aberdeen Western Peripheral Route Environmental Statement, Part B - Northern Leg		
Title	Drift Geology & Contaminated Land Sheet 7 of 7		
Drawing Status	FINAL	Revisions	
JB No.	0010332	Drawn	SHF
Figure No.	FIGURE 8.5g	Checked	VSM/HC
Scale	1:10,000	Approved	SH
Date	July 2007	signature	

Continued from Sheet 6 of 7 (Figure 8.5f)

Based upon the Ordnance Survey mapping with the permission of Ordnance Survey on behalf of the Controller of Her Majesty's Stationery Office © Crown Copyright 2003. Unauthorised reproduction infringes Crown Copyright and may lead to prosecution or civil proceedings. Scottish Executive Licence number: SE100020540 (2007).

This drawing is not to be used in whole or part other than for the intended purpose and project as defined on this drawing. Refer to the contract for full terms and conditions. Maps produced by Jacobs UK Ltd. This map should NOT be rescaled. Copyright reserved.