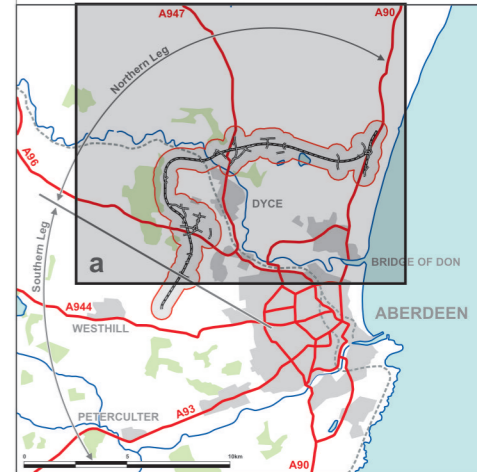
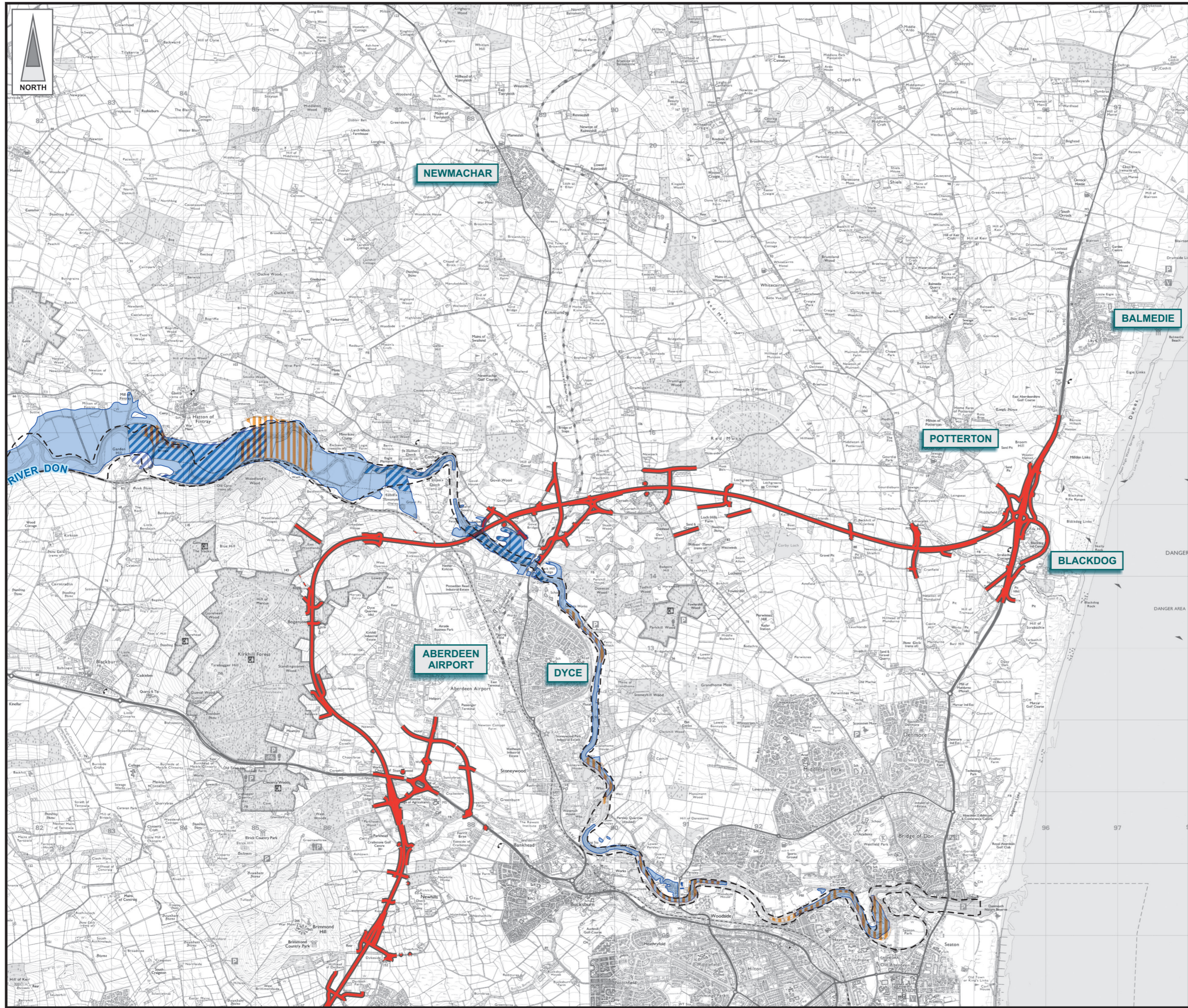







FIGURE 9.3a



**LEGEND**

-  Proposed Route (Engineering Profile 04/05/07)
-  September 1995 Indicative Flooding Extents
-  April 2000 Indicative Flooding Extents
-  October 2002 Indicative Flooding Extents
-  November 2002 Indicative Flooding Extents

**JE JACOBS**  
 95 Bothwell Street, Glasgow, G2 7HX, UK  
 Tel: 0141 204 2511 Fax: 0141 226 3109  
 www.jacobsbatle.com

Client **Aberdeen Western Peripheral Route**

Project **Aberdeen Western Peripheral Route Environmental Statement, Part B - Northern Leg**

Title **Flood Risk: Historic Floodplains Sheet 1 of 1**

Drawing Status	FINAL	Revisions	
JB No.	0010332	Date	July 2007
Figure No.	FIGURE 9.3a	Checked	DR
Scale	1:50,000	Approved	SH
Drawn	SHF	Checked	DR
		Approved	SH

Based upon the Ordnance Survey mapping with the permission of Ordnance Survey on behalf of the controller of Her Majesty's Stationery Office © Crown Copyright 2006. Unauthorised reproduction infringes Crown Copyright and may lead to prosecution or civil proceedings. Scottish Executive Licence number: SE100020540 (2007)

This drawing is not to be used in whole or part other than for the intended purpose and project as defined on this drawing. Refer to the contract for full terms and conditions. Maps produced by Jacobs UK Ltd. This map should NOT be rescaled. Copyright reserved.