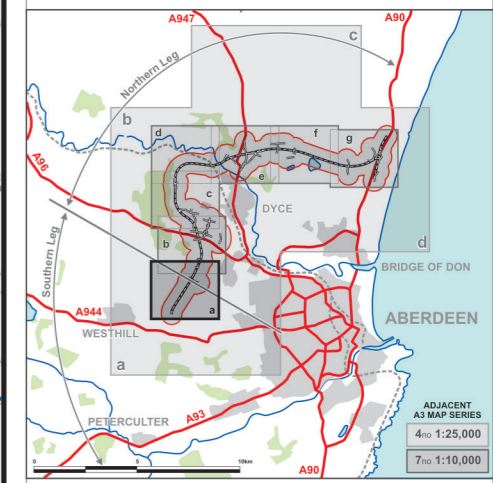
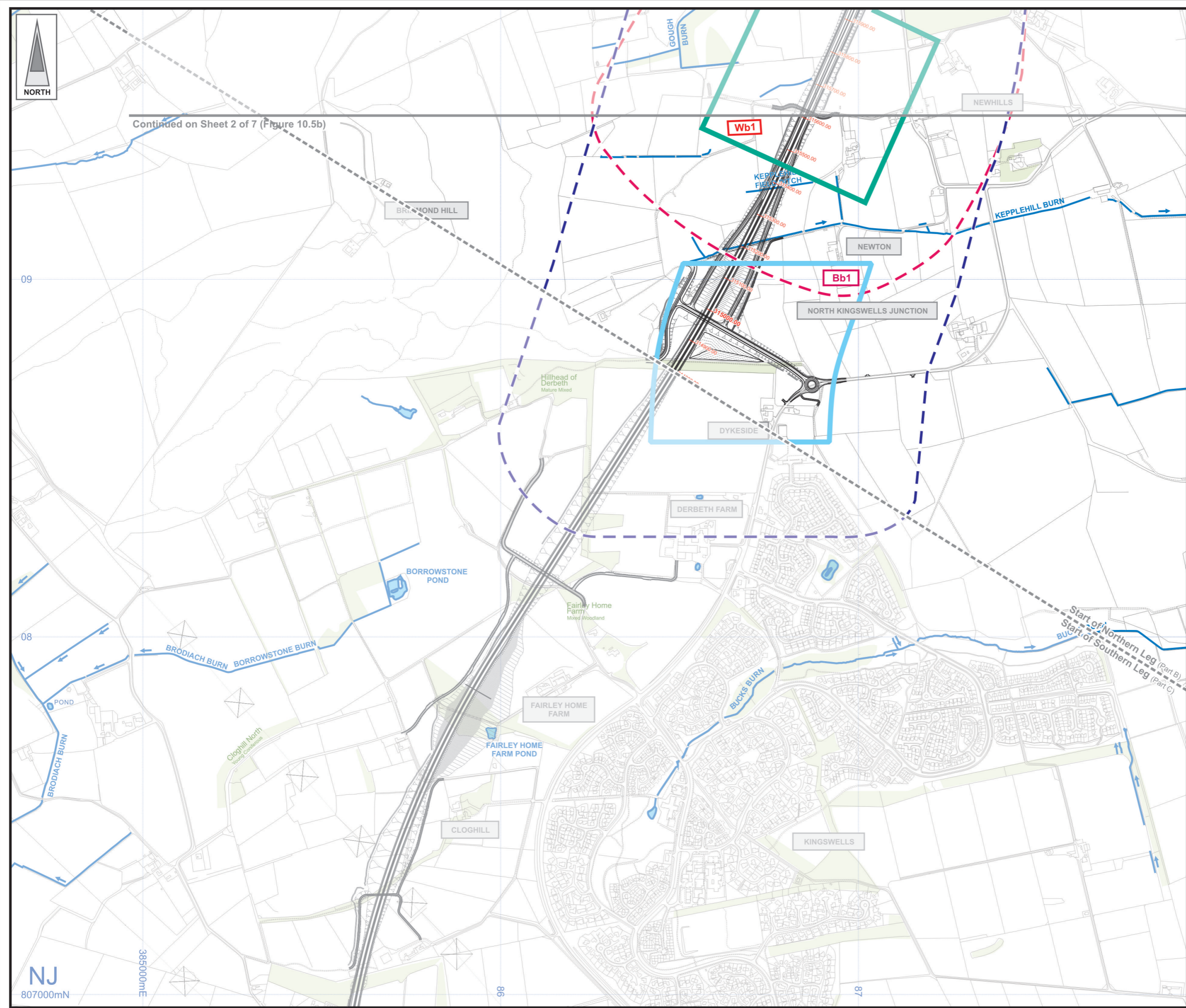


FIGURE 10.5a



LEGEND

- Proposed Route (Engineering Profile 04/05/07)
- Water Features
- Direction of Flow
- Waterbody
- Woodland

Breeding Bird Survey : Quadrats

- High Habitat Value
- Medium Habitat Value
- Low Habitat Value
- Study Area

Breeding Bird Survey : Sites of Ornithological Value

- High Habitat Value
- Medium Habitat Value
- Low Habitat Value

Wintering Bird Survey : Quadrats

- High Habitat Value
- Medium Habitat Value
- Low Habitat Value
- Study Area

Wintering Bird Survey : Waterbodies of Ornithological Value

- High Habitat Value

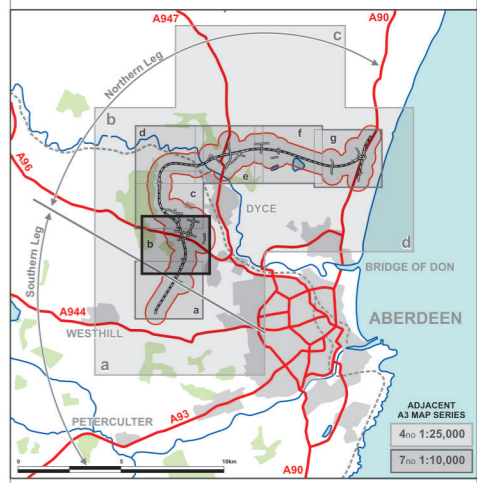
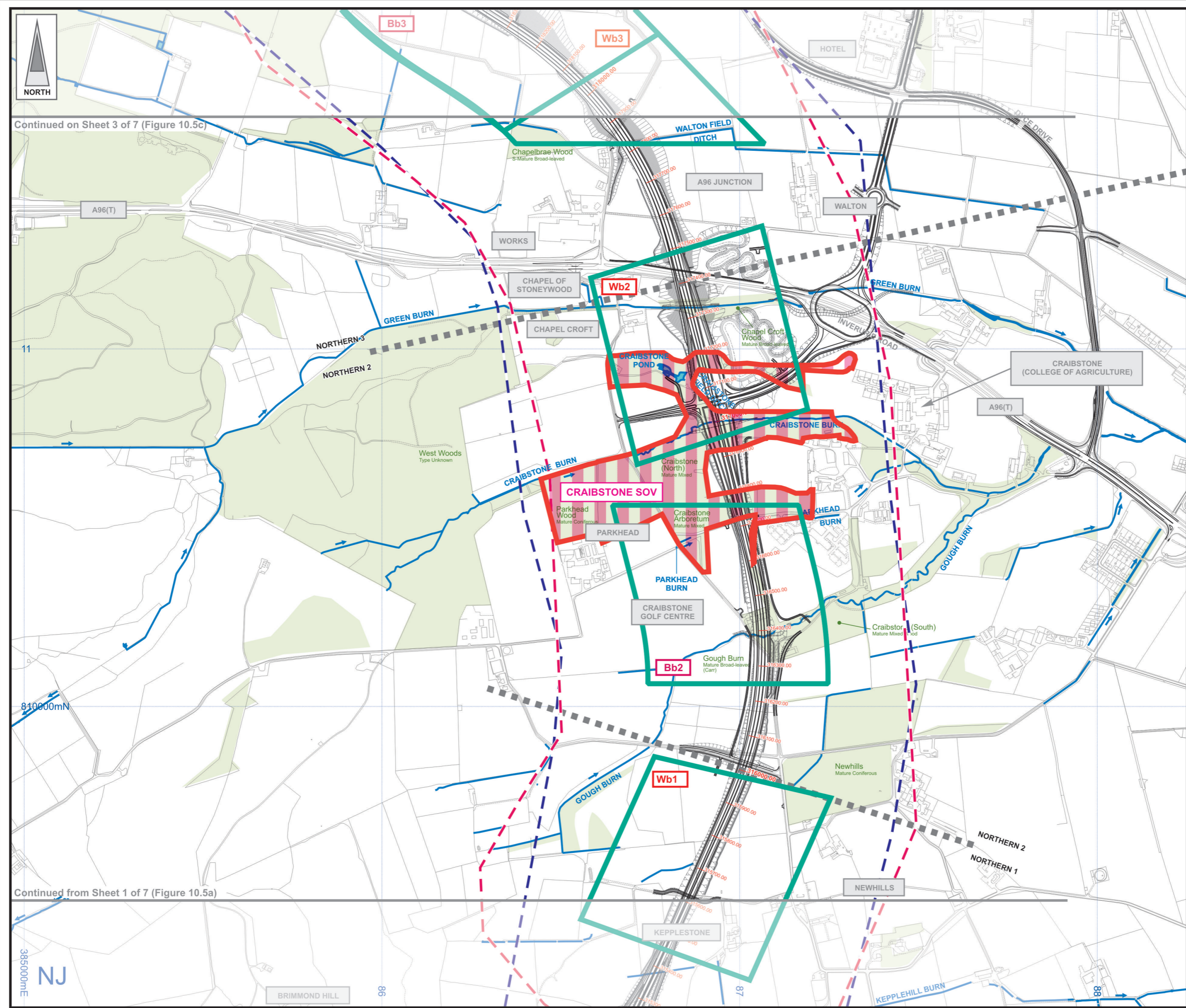
JE JACOBS
 95 Bothwell Street, Glasgow, G2 7HX, UK
 Tel: 0141 204 2511 Fax: 0141 226 3109
 www.jacobsbatle.com

Client	Aberdeen Western Peripheral Route		
Project	Aberdeen Western Peripheral Route Environmental Statement, Part B - Northern Leg		
Title	Breeding Bird & Wintering Bird Surveys Sheet 1 of 7		
Drawing Status	FINAL		
JB No.	0010332		
Figure No.	FIGURE 10.5a	Revisions	
Scale	1:10,000	Date	July 2007
Drawn	RB	Checked	CH
		Approved	SH

Based upon the Ordnance Survey mapping with the permission of Ordnance Survey on behalf of the controller of Her Majesty's Stationery Office © Crown Copyright 2006. Unauthorised reproduction infringes Crown Copyright and may lead to prosecution or civil proceedings. Scottish Executive Licence number: SE100020540 (2007)

This drawing is not to be used in whole or part other than for the intended purpose and project as defined on this drawing. Refer to the contract for full terms and conditions. Maps produced by Jacobs UK Ltd. This map should NOT be rescaled. Copyright reserved.

FIGURE 10.5b



LEGEND

- Proposed Route (Engineering Profile 04/05/07)
- Water Features
- Direction of Flow
- Waterbody
- Woodland

Breeding Bird Survey : Quadrats

- High Habitat Value
- Medium Habitat Value
- Low Habitat Value
- Study Area

Breeding Bird Survey : Sites of Ornithological Value

- High Habitat Value
- Medium Habitat Value
- Low Habitat Value

Wintering Bird Survey : Quadrats

- High Habitat Value
- Medium Habitat Value
- Low Habitat Value
- Study Area

Wintering Bird Survey : Waterbodies of Ornithological Value

- High Habitat Value

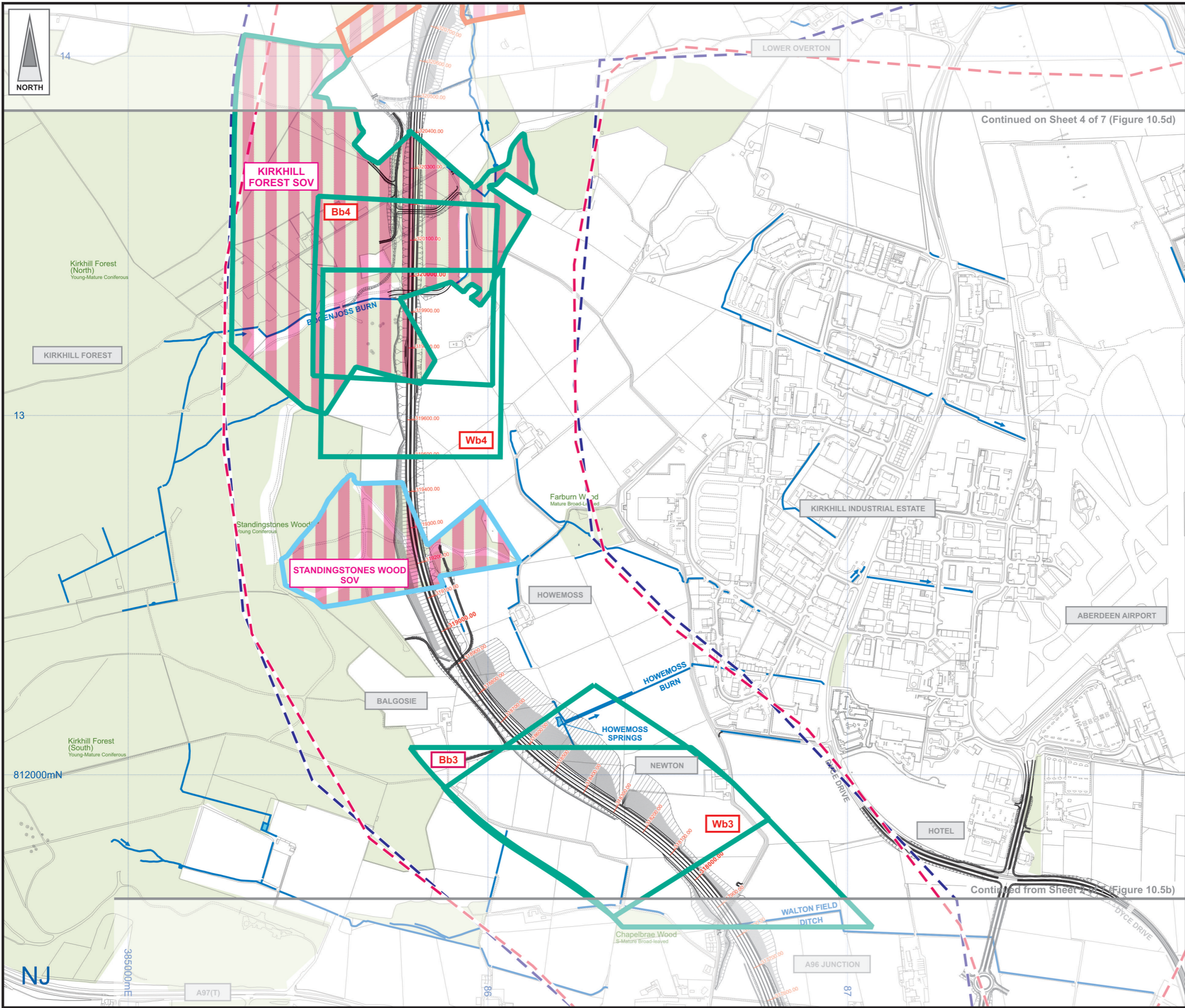
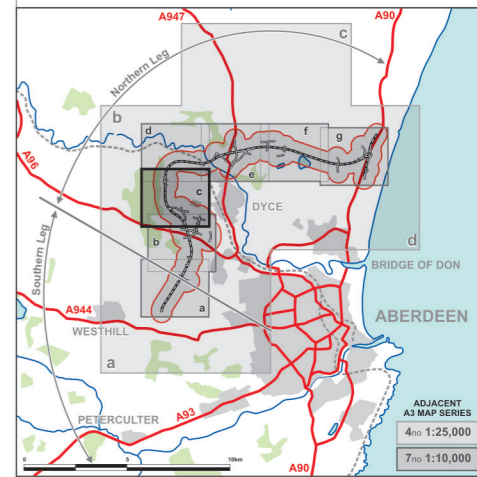
JE JACOBS
 95 Bothwell Street, Glasgow, G2 7HX, UK
 Tel: 0141 204 2511 Fax: 0141 226 3109
 www.jacobsbabtie.com

Client	Aberdeen Western Peripheral Route		
Project	Aberdeen Western Peripheral Route Environmental Statement, Part B - Northern Leg		
Title	Breeding Bird & Wintering Bird Surveys Sheet 2 of 7		
Drawing Status	FINAL		
JB No.	0010332	Revisions	
Figure No.	FIGURE 10.5b	Date	July 2007
Scale	1:10,000	Checked	SH
Drawn	RB	Checked	CH

Continued on Sheet 3 of 7 (Figure 10.5c)

Continued from Sheet 1 of 7 (Figure 10.5a)

FIGURE 10.5c

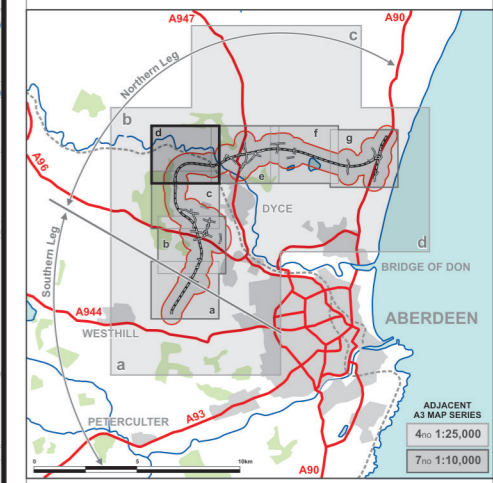
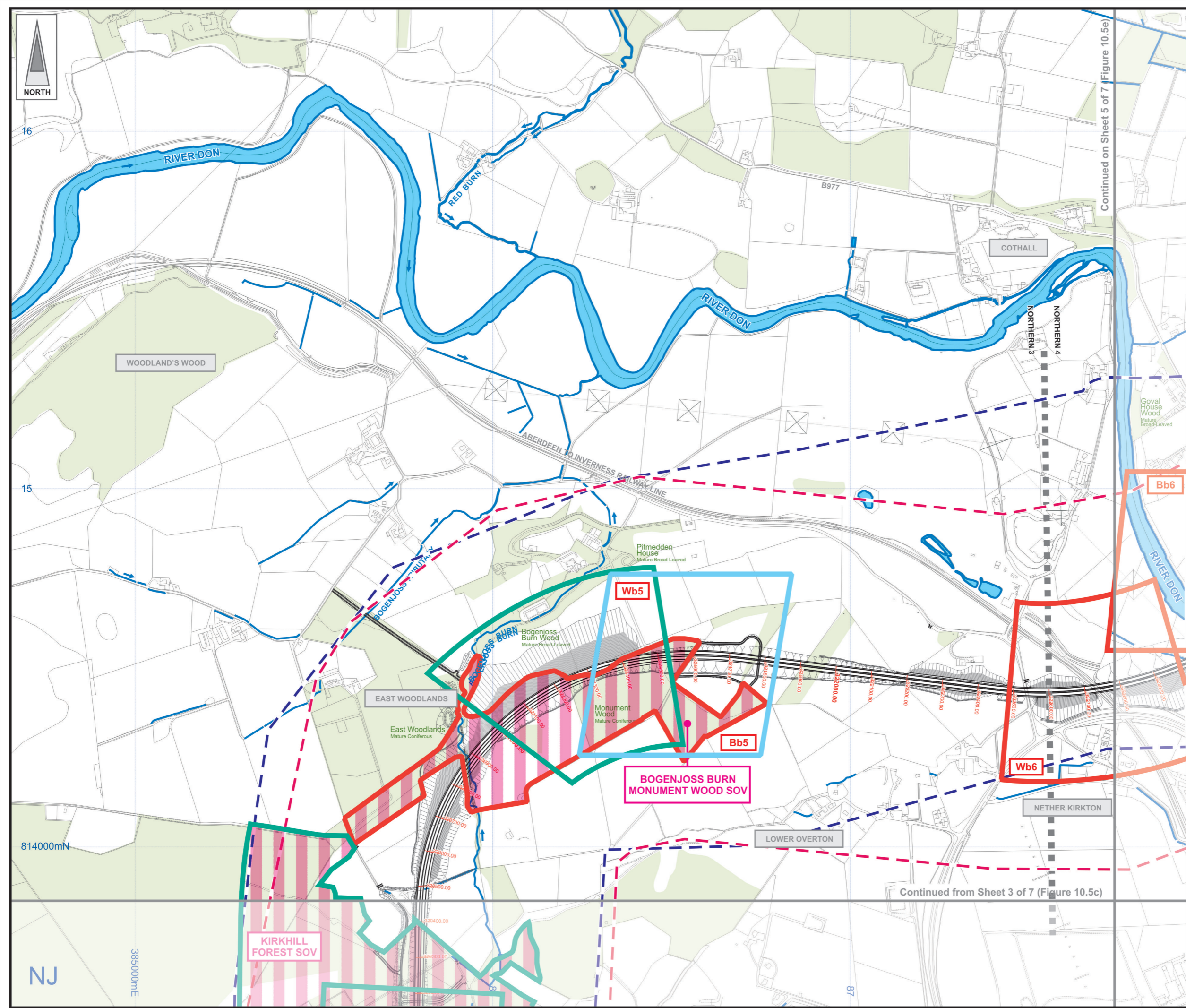


- LEGEND**
- Proposed Route (Engineering Profile 04/05/07)
 - Water Features
 - Direction of Flow
 - Waterbody
 - Woodland
 - Breeding Bird Survey : Quadrats**
 - High Habitat Value
 - Medium Habitat Value
 - Low Habitat Value
 - Study Area
 - Breeding Bird Survey : Sites of Ornithological Value**
 - High Habitat Value
 - Medium Habitat Value
 - Low Habitat Value
 - Wintering Bird Survey : Quadrats**
 - High Habitat Value
 - Medium Habitat Value
 - Low Habitat Value
 - Study Area
 - Wintering Bird Survey : Waterbodies of Ornithological Value**
 - High Habitat Value

JE JACOBS
 95 Bothwell Street, Glasgow, G2 7HX, UK
 Tel: 0141 204 2511 Fax: 0141 226 3109
 www.jacobsbabtie.com

Client	Aberdeen Western Peripheral Route		
Project	Aberdeen Western Peripheral Route Environmental Statement, Part B - Northern Leg		
Title	Breeding Bird & Wintering Bird Surveys Sheet 3 of 7		
Drawing Status	FINAL		
JB No.	0010332	Revisions	
Figure No.	FIGURE 10.5c		
Scale	1:10,000	Date	July 2007
Drawn	RB	Checked	CH
		Approved	SH

FIGURE 10.5d



- LEGEND**
- Proposed Route (Engineering Profile 04/05/07)
 - Water Features
 - Direction of Flow
 - Waterbody
 - Woodland
- Breeding Bird Survey : Quadrats**
- High Habitat Value
 - Medium Habitat Value
 - Low Habitat Value
 - Study Area
- Breeding Bird Survey : Sites of Ornithological Value**
- High Habitat Value
 - Medium Habitat Value
 - Low Habitat Value
- Wintering Bird Survey : Quadrats**
- High Habitat Value
 - Medium Habitat Value
 - Low Habitat Value
 - Study Area
- Wintering Bird Survey : Waterbodies of Ornithological Value**
- High Habitat Value

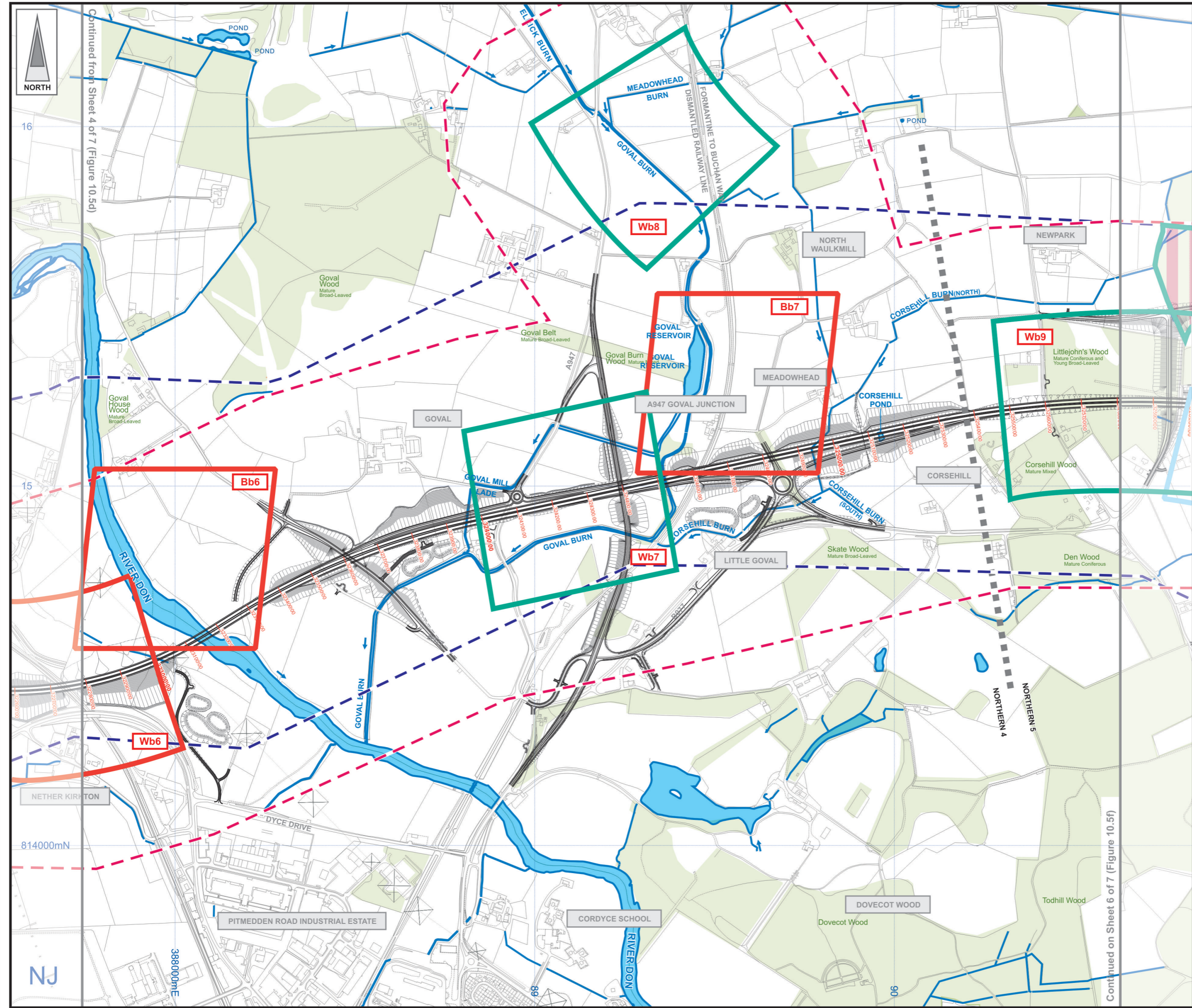
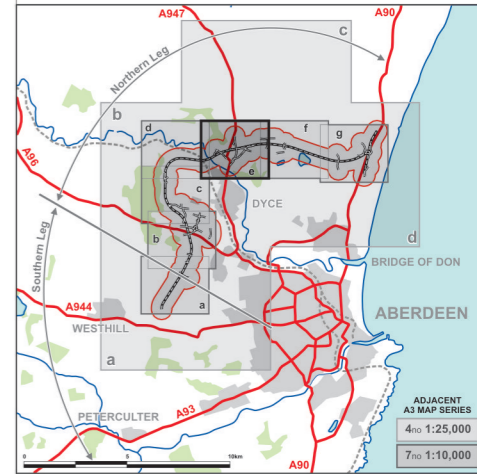
JE JACOBS
 95 Bothwell Street, Glasgow, G2 7HX, UK
 Tel: 0141 204 2511 Fax: 0141 226 3109
 www.jacobsbatle.com

Client	Aberdeen Western Peripheral Route		
Project	Aberdeen Western Peripheral Route Environmental Statement, Part B - Northern Leg		
Title	Breeding Bird & Wintering Bird Surveys Sheet 4 of 7		
Drawing Status	FINAL		
JB No.	0010332		
Figure No.	FIGURE 10.5d	Revisions	
Scale	1:10,000	Date	July 2007
Drawn	RB	Checked	CH
		Approved	SH

Based upon the Ordnance Survey mapping with the permission of Ordnance Survey on behalf of the controller of Her Majesty's Stationery Office © Crown Copyright 2006. Unauthorised reproduction infringes Crown Copyright and may lead to prosecution or civil proceedings. Scottish Executive Licence number: SE100020540 (2007)

This drawing is not to be used in whole or part other than for the intended purpose and project as defined on this drawing. Refer to the contract for full terms and conditions. Maps produced by Jacobs UK Ltd. This map should NOT be rescaled. Copyright reserved.

FIGURE 10.5e



LEGEND

- Proposed Route (Engineering Profile 04/05/07)
- Water Features
- Direction of Flow
- Waterbody
- Woodland

Breeding Bird Survey : Quadrats

- High Habitat Value
- Medium Habitat Value
- Low Habitat Value
- Study Area

Breeding Bird Survey : Sites of Ornithological Value

- High Habitat Value
- Medium Habitat Value
- Low Habitat Value

Wintering Bird Survey : Quadrats

- High Habitat Value
- Medium Habitat Value
- Low Habitat Value
- Study Area

Wintering Bird Survey : Waterbodies of Ornithological Value

- High Habitat Value

JE JACOBS
 95 Bothwell Street, Glasgow, G2 7HX, UK
 Tel: 0141 204 2511 Fax: 0141 226 3109
 www.jacobsbabtie.com

Client	Aberdeen Western Peripheral Route		
Project	Aberdeen Western Peripheral Route Environmental Statement, Part B - Northern Leg		
Title	Breeding Bird & Wintering Bird Surveys Sheet 5 of 7		
Drawing Status	FINAL		
JB No.	0010332		
Figure No.	FIGURE 10.5e		
Scale	1:10,000		
Drawn	RB	Checked	CH
		Approved	SH
		Date	July 2007

Based upon the Ordnance Survey mapping with the permission of Ordnance Survey on behalf of the controller of Her Majesty's Stationery Office © Crown Copyright 2006. Unauthorised reproduction infringes Crown Copyright and may lead to prosecution or civil proceedings. Scottish Executive Licence number: SE100020540 (2007)

Continued on Sheet 6 of 7 (Figure 10.5f)

Continued from Sheet 4 of 7 (Figure 10.5d)

NJ

814000mN

388000mE

16

15

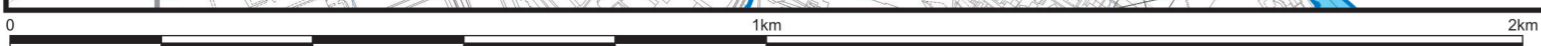
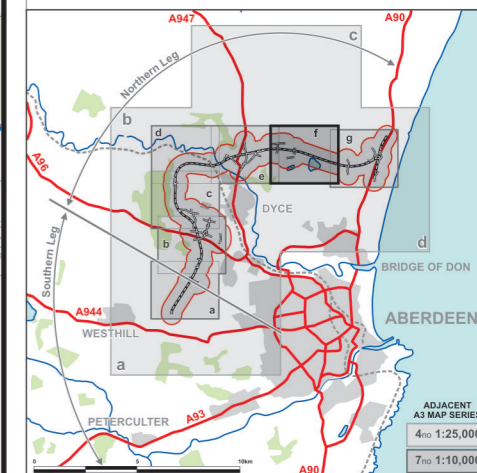
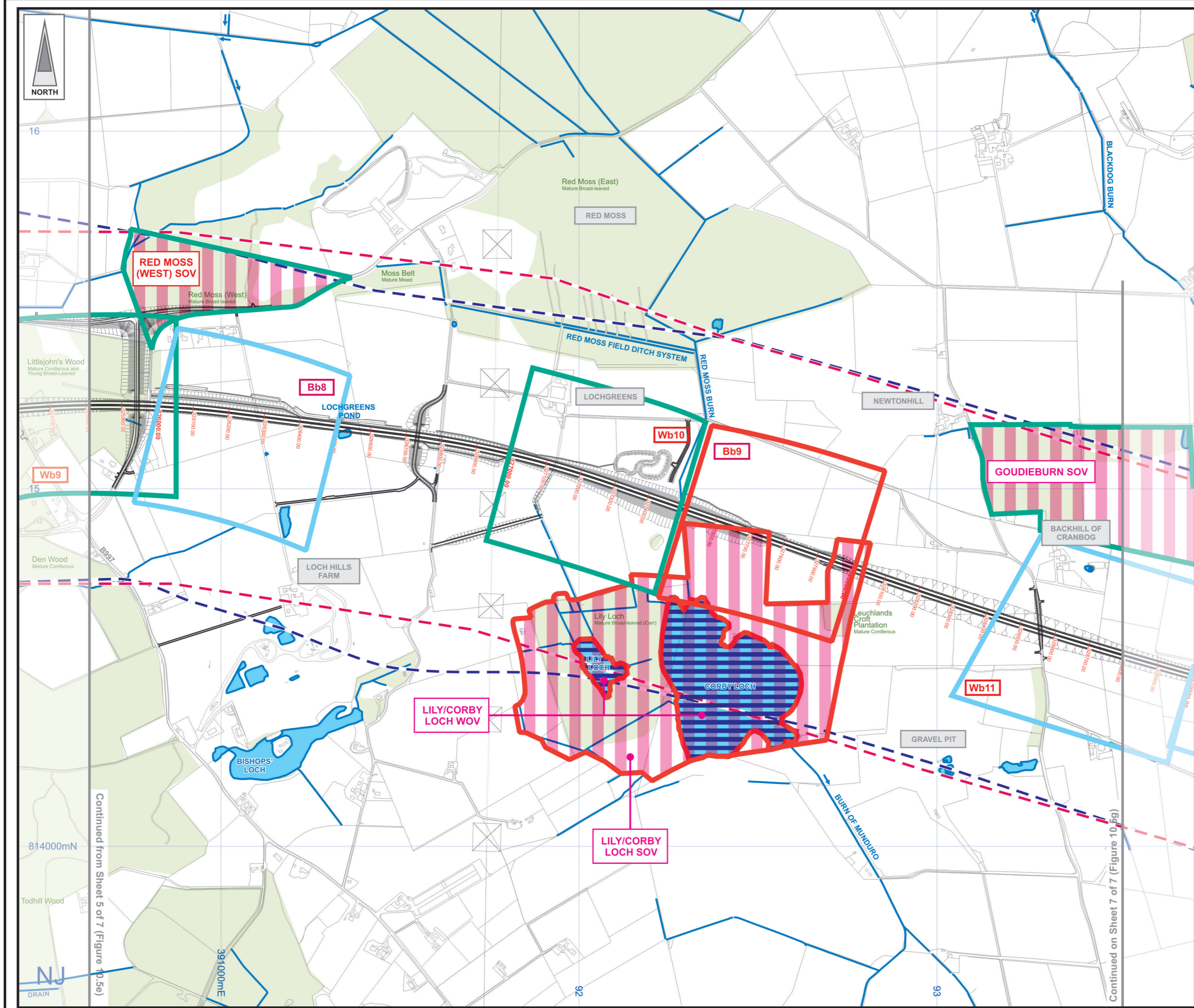


FIGURE 10.5f



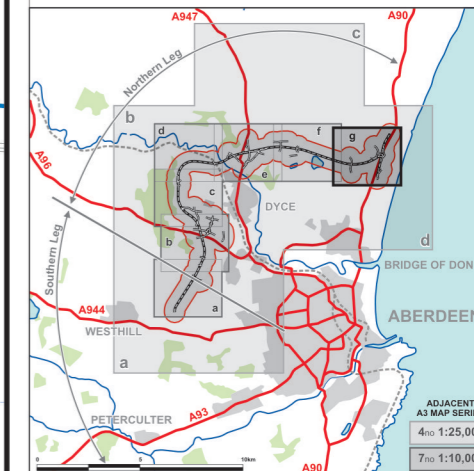
- LEGEND**
- Proposed Route (Engineering Profile 04/05/07)
 - Water Features
 - Direction of Flow
 - Waterbody
 - Woodland
- Breeding Bird Survey : Quadrats**
- High Habitat Value
 - Medium Habitat Value
 - Low Habitat Value
 - Study Area
- Breeding Bird Survey : Sites of Ornithological Value**
- High Habitat Value
 - Medium Habitat Value
 - Low Habitat Value
 - Study Area
- Wintering Bird Survey : Quadrats**
- High Habitat Value
 - Medium Habitat Value
 - Low Habitat Value
 - Study Area
- Wintering Bird Survey : Waterbodies of Ornithological Value**
- High Habitat Value

JE JACOBS
 95 Bothwell Street, Glasgow, G2 7HX, UK
 Tel: 0141 204 2511 Fax: 0141 226 3109
 www.jacobsbabtie.com

Client	Aberdeen Western Peripheral Route		
Project	Aberdeen Western Peripheral Route Environmental Statement, Part B - Northern Leg		
Title	Breeding Bird & Wintering Bird Surveys Sheet 6 of 7		
Drawing Status	FINAL		
JB No.	0010332		
Figure No.	FIGURE 10.5f	Revisions	
Scale	1:10,000	Date	July 2007
Drawn	RB	Checked	CH
		Approved	SH

Based upon the Ordnance Survey mapping with the permission of Ordnance Survey on behalf of the controller of Her Majesty's Stationery Office © Crown Copyright 2006. Unauthorised reproduction infringes Crown Copyright and may lead to prosecution or civil proceedings. Scottish Executive Licence number: SE100020540 (2007)

FIGURE 10.5g



LEGEND

- Proposed Route (Engineering Profile 04/05/07)
- Water Features
- Direction of Flow
- Waterbody
- Woodland

Breeding Bird Survey : Quadrats

- High Habitat Value
- Medium Habitat Value
- Low Habitat Value
- Study Area

Breeding Bird Survey : Sites of Ornithological Value

- High Habitat Value
- Medium Habitat Value
- Low Habitat Value

Wintering Bird Survey : Quadrats

- High Habitat Value
- Medium Habitat Value
- Low Habitat Value
- Study Area

Wintering Bird Survey : Waterbodies of Ornithological Value

- High Habitat Value

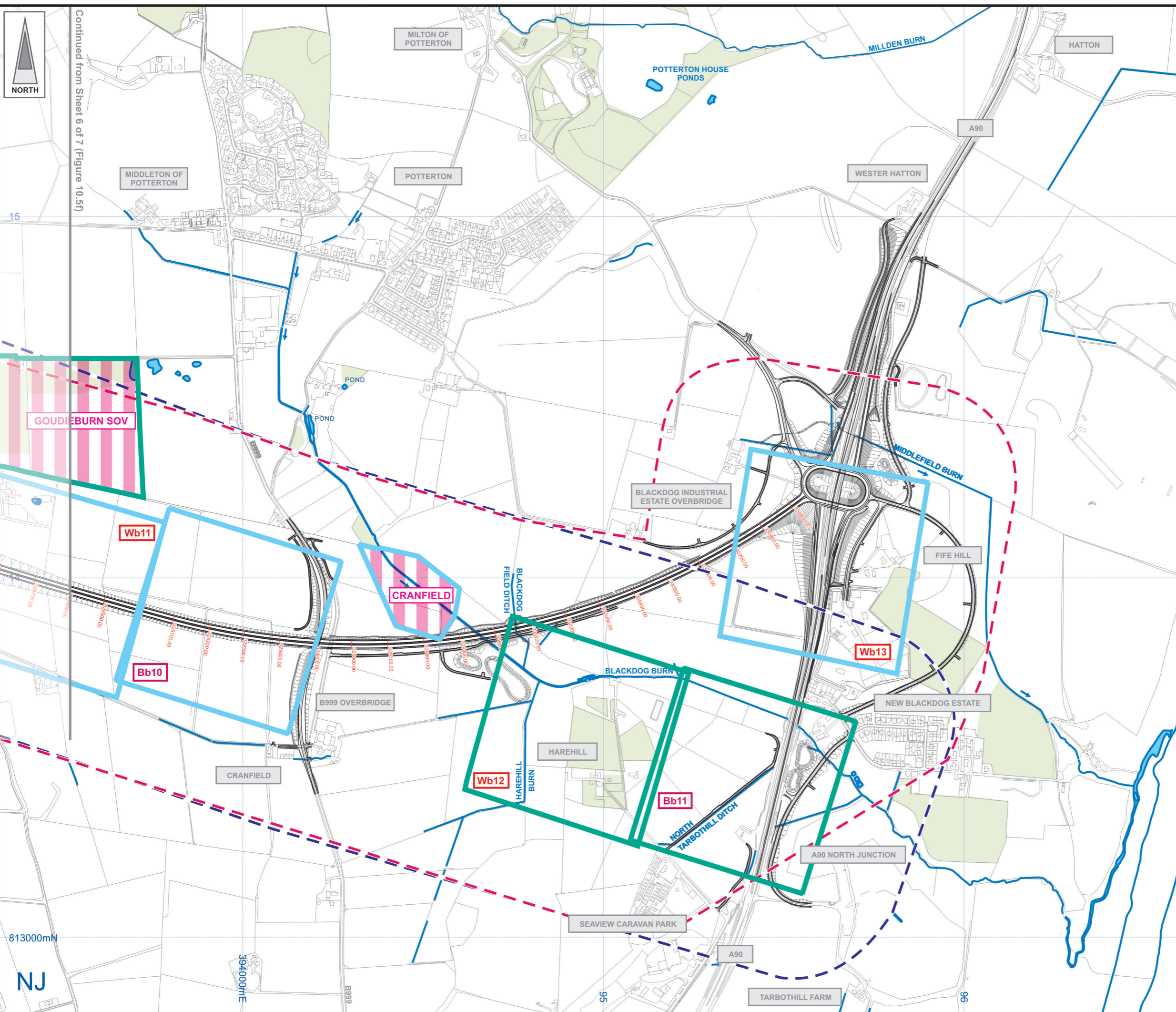
JE JACOBS
 95 Bothwell Street, Glasgow, G2 7HX, UK
 Tel: 0141 204 2511 Fax: 0141 226 3109
 www.jacobsbabtie.com

Client **Aberdeen Western Peripheral Route**

Project **Aberdeen Western Peripheral Route Environmental Statement, Part B - Northern Leg**

Title **Breeding Bird & Wintering Bird Surveys Sheet 7 of 7**

Drawing Status	FINAL	Revisions	
JB No.	0010332	Date	July 2007
Figure No.	FIGURE 10.5g	Checked	SH
Scale	1:10,000	Approved	SH
Drawn	RB	Checked	CH
		Approved	SH



813000mN

NJ

394000mE

0 1km 2km

Based upon the Ordnance Survey mapping with the permission of Ordnance Survey on behalf of the controller of Her Majesty's Stationery Office © Crown Copyright 2006. Unauthorised reproduction infringes Crown Copyright and may lead to prosecution or civil proceedings. Scottish Executive Licence number: SE100020540 (2007)

This drawing is not to be used in whole or part other than for the intended purpose and project as defined on this drawing. Refer to the contract for full terms and conditions. Maps produced by Jacobs UK Ltd. This map should NOT be rescaled. Copyright reserved.