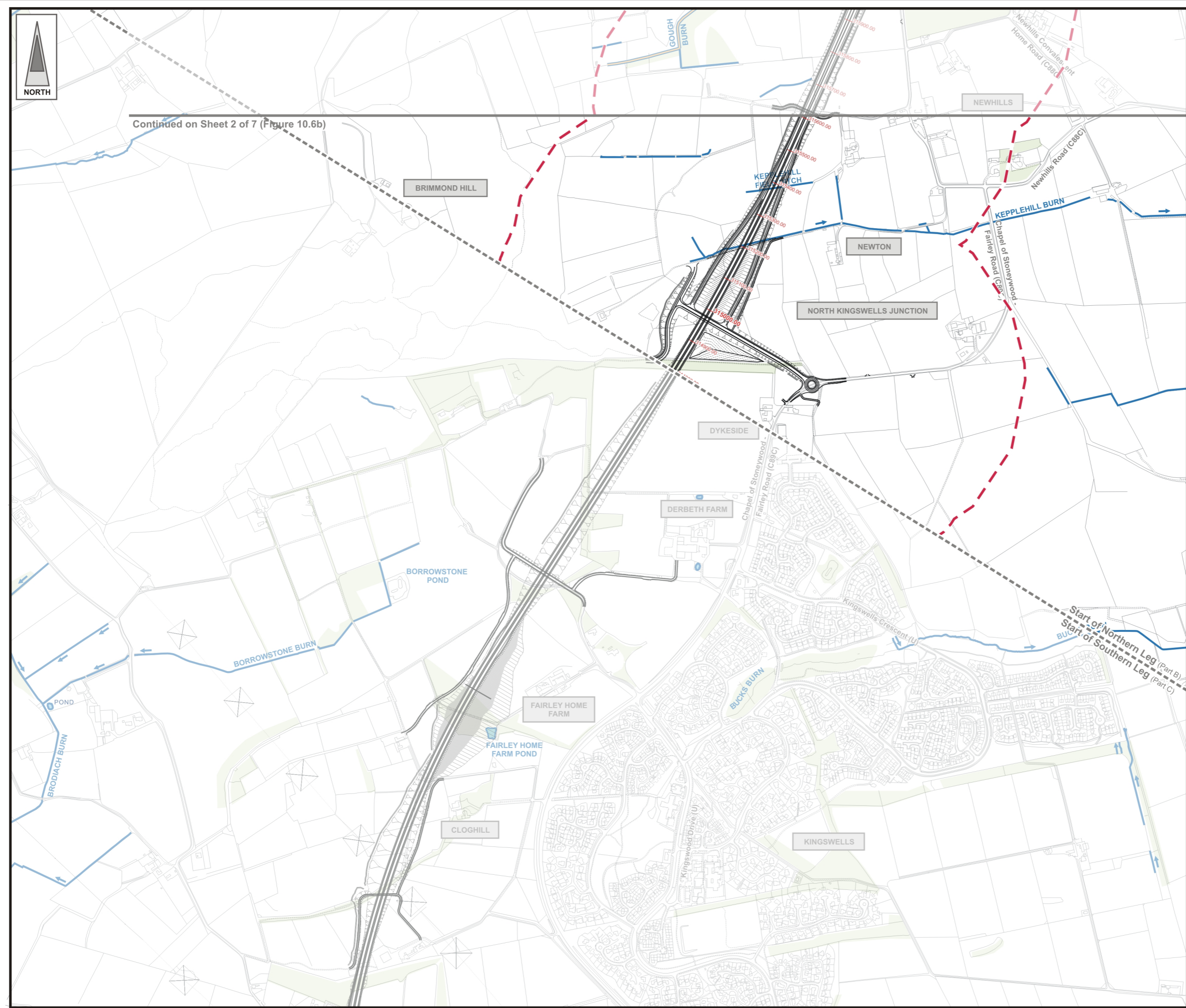
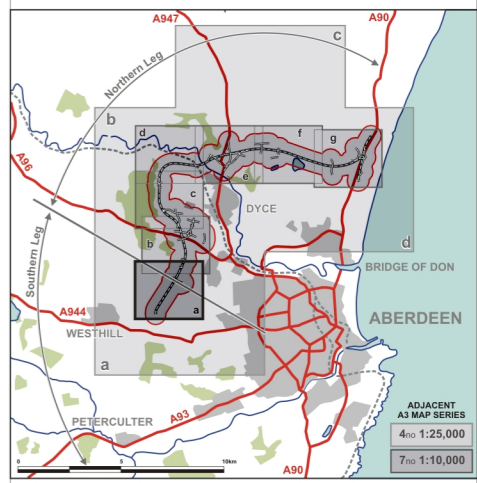


FIGURE 10.6a



Continued on Sheet 2 of 7 (Figure 10.6b)



LEGEND

- Proposed Route (Engineering Profile 04/05/2007)
- Extent of Survey Area
- Woodland
- Water Features
- Other Survey**
 - Watercourses and Waterbodies Showing Signs of Use By Otters
 - Holt
 - Couch
 - Otter Sighting
 - Road Traffic Accident
 - Otter Tracks

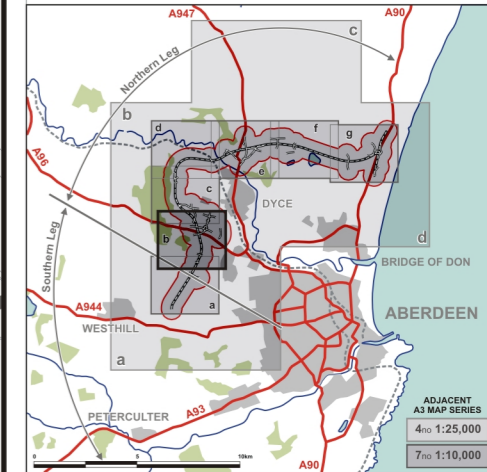
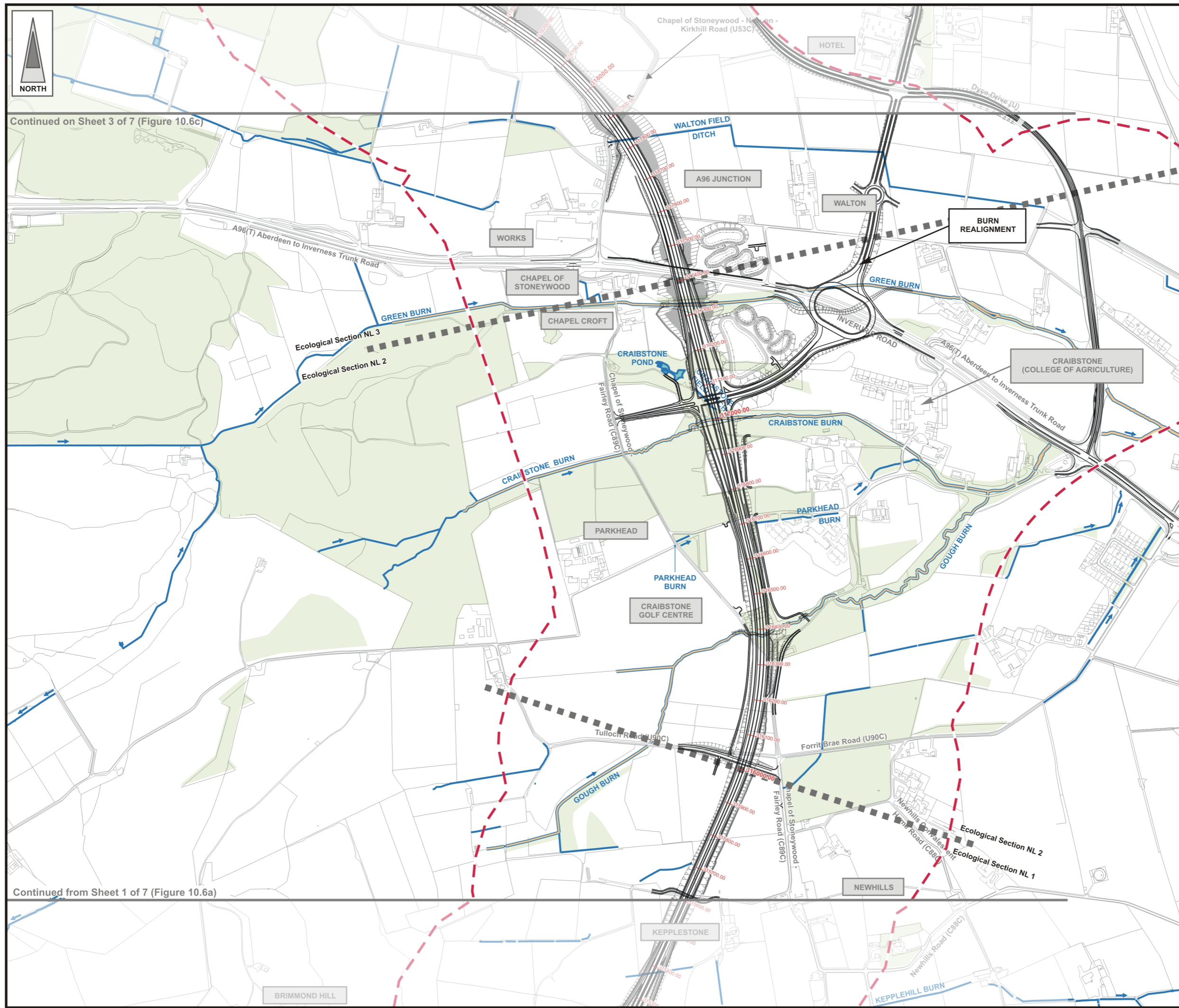
JE JACOBS
 95 Bothwell Street, Glasgow, G2 7HX, UK
 Tel: 0141 204 2511 Fax: 0141 226 3109
 www.jacobsbatle.com

| | | | |
|----------------|---|-----------|-----------|
| Client | Aberdeen Western Peripheral Route | | |
| Project | Aberdeen Western Peripheral Route Environmental Statement, Part B - Northern Leg | | |
| Title | Otter Survey Sheet 1 of 7 | | |
| Drawing Status | FINAL | | |
| JB No. | 0010332 | | |
| Figure No. | FIGURE 10.6a | Revisions | |
| Scale | 1:10,000 | Date | July 2007 |
| Drawn | RB | Checked | CH |
| | | Approved | SH |

Based upon the Ordnance Survey mapping with the permission of Ordnance Survey on behalf of the controller of Her Majesty's Stationery Office © Crown Copyright 2006. Unauthorised reproduction infringes Crown Copyright and may lead to prosecution or civil proceedings. Scottish Executive Licence number: SE100020540 (2007)

This drawing is not to be used in whole or part other than for the intended purpose and project as defined on this drawing. Refer to the contract for full terms and conditions. Maps produced by Jacobs UK Ltd. This map should NOT be rescaled. Copyright reserved.

FIGURE 10.6b



LEGEND

- Proposed Route (Engineering Profile 04/05/2007)
- Extent of Survey Area
- Woodland
- Water Features
- Otter Survey**
 - Watercourses and Waterbodies Showing Signs of Use By Otters
 - Holt
 - Couch
 - Otter Sighting
 - Road Traffic Accident
 - Otter Tracks

JE JACOBS
 95 Bothwell Street, Glasgow, G2 7HX, UK
 Tel: 0141 204 2511 Fax: 0141 226 3109
 www.jacobsbatle.com

Client: Aberdeen Western Peripheral Route

Project: Aberdeen Western Peripheral Route Environmental Statement, Part B - Northern Leg

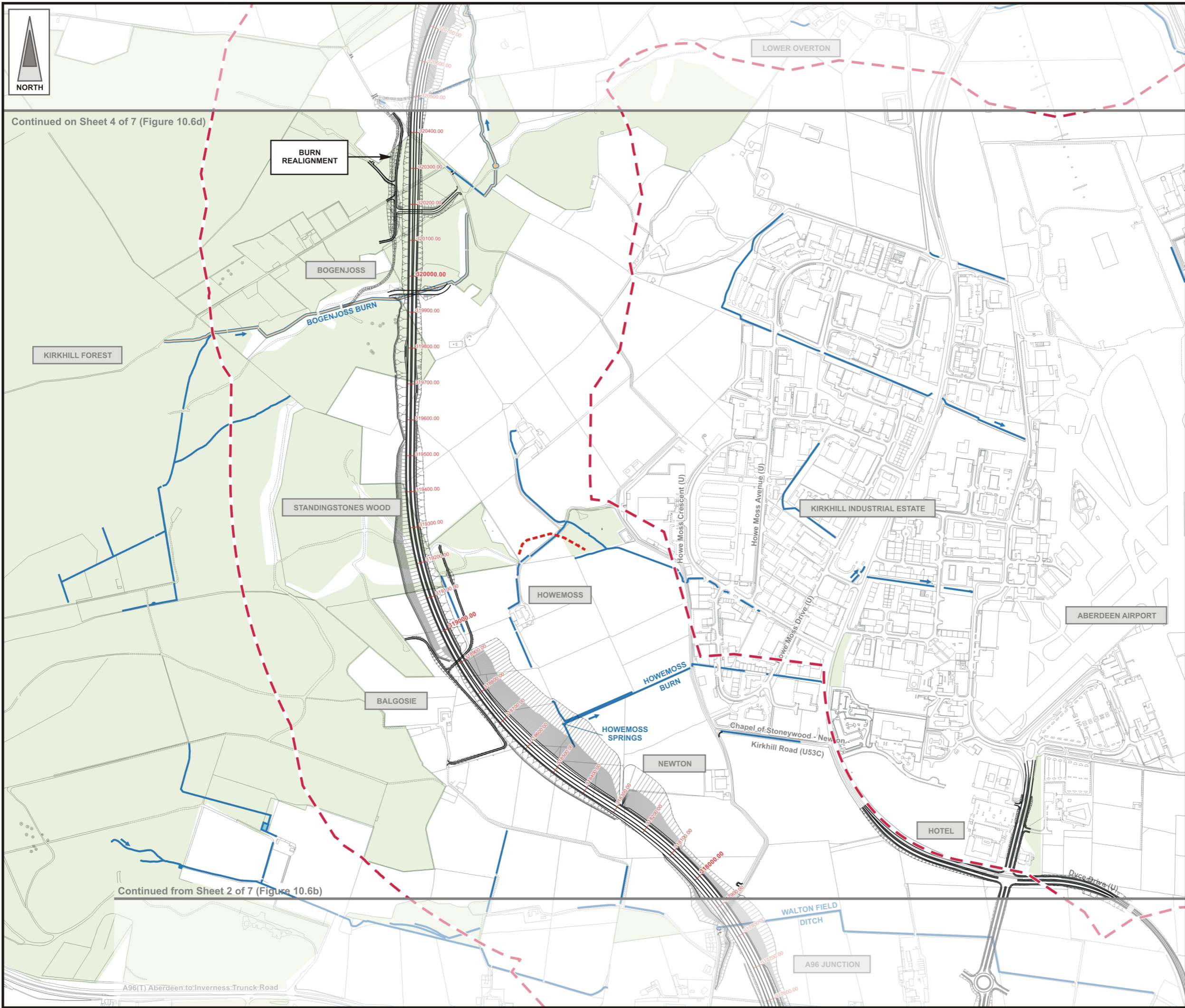
Title: Otter Survey Sheet 2 of 7

| | | | |
|----------------|--------------|-----------|-----------|
| Drawing Status | FINAL | Revisions | |
| JB No. | 0010332 | Date | July 2007 |
| Figure No. | FIGURE 10.6b | Checked | SH |
| Scale | 1:10,000 | Approved | SH |
| Drawn | RB | Checked | CH |

Continued on Sheet 3 of 7 (Figure 10.6c)

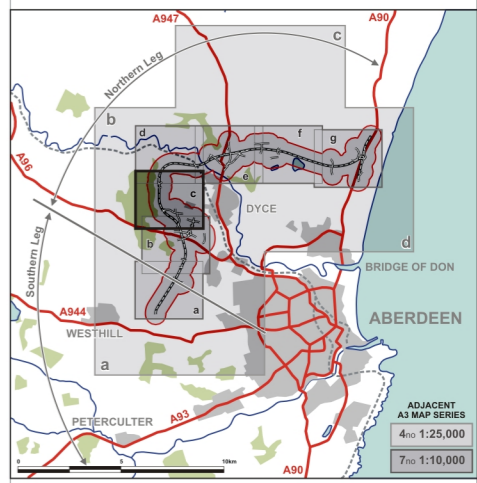
Continued from Sheet 1 of 7 (Figure 10.6a)

FIGURE 10.6c



Continued on Sheet 4 of 7 (Figure 10.6d)

Continued from Sheet 2 of 7 (Figure 10.6b)



LEGEND

- Proposed Route (Engineering Profile 04/05/2007)
- Extent of Survey Area
- Woodland
- Water Features
- Otter Survey**
- Watercourses and Waterbodies Showing Signs of Use By Otters
- Holt
- Couch
- Otter Sighting
- Road Traffic Accident
- Otter Tracks

JE JACOBS
 95 Bothwell Street, Glasgow, G2 7HX, UK
 Tel: 0141 204 2511 Fax: 0141 226 3109
 www.jacobsbabtie.com

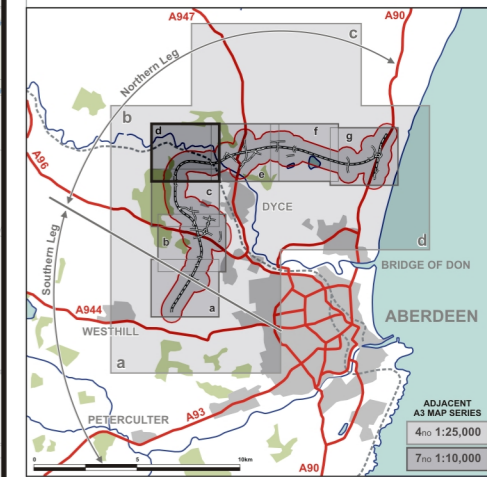
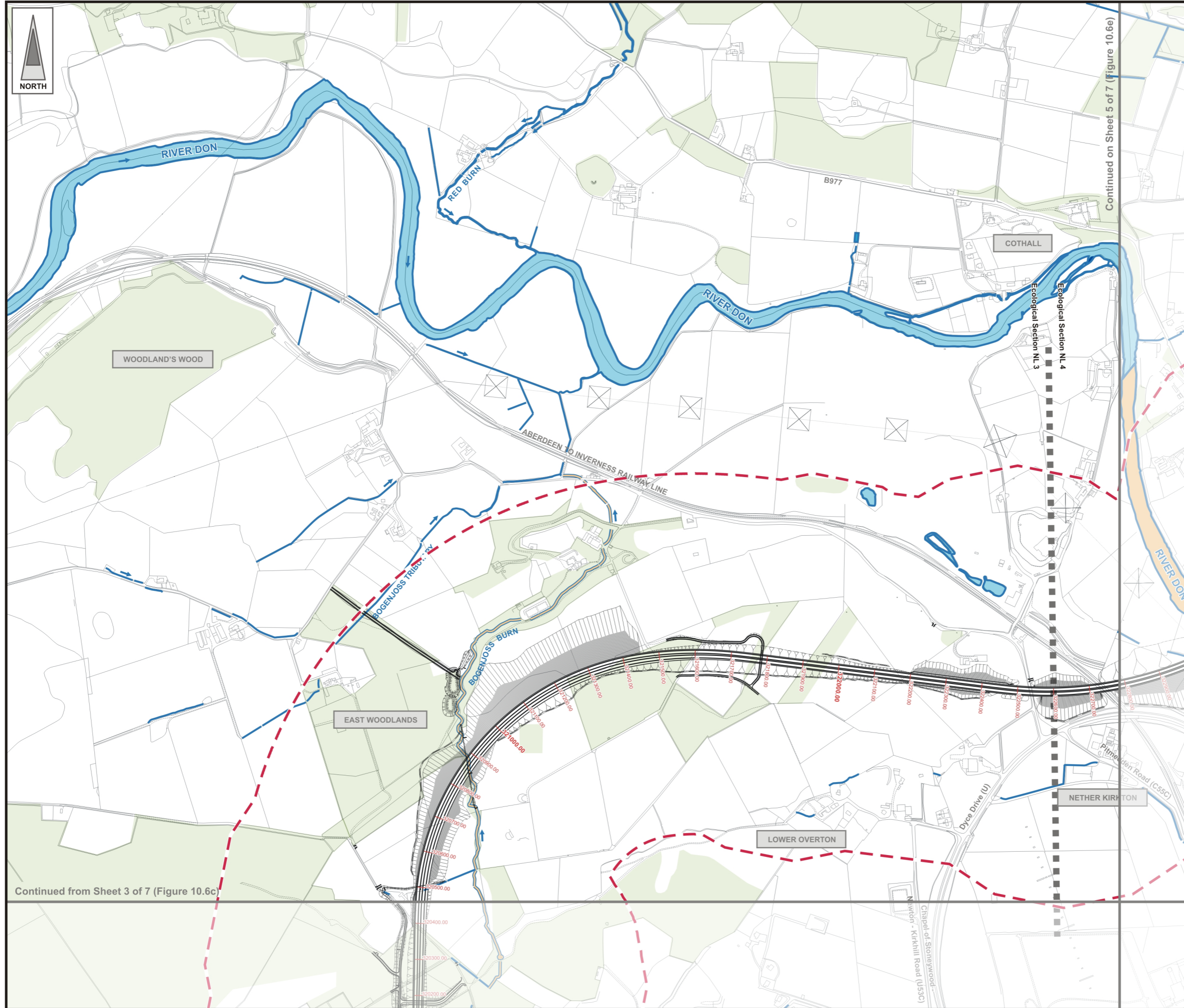
Client: **Aberdeen Western Peripheral Route**

Project: **Aberdeen Western Peripheral Route Environmental Statement, Part B - Northern Leg**

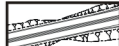









Title: **Otter Survey Sheet 3 of 7**

| | | | |
|----------------|--------------|-----------|----|
| Drawing Status | FINAL | Revisions | |
| JB No. | 0010332 | Drawn | RB |
| Figure No. | FIGURE 10.6c | Checked | CH |
| Scale | 1:10,000 | Approved | SH |
| Date | July 2007 | Signature | |

FIGURE 10.6d



LEGEND

-  Proposed Route
(Engineering Profile 04/05/2007)
-  Extent of Survey Area
-  Woodland
-  Water Features
- Otter Survey**
-  Watercourses and Waterbodies Showing Signs of Use By Otters
-  Holt
-  Couch
-  Otter Sighting
-  Road Traffic Accident
-  Otter Tracks

JE JACOBS
 95 Bothwell Street, Glasgow, G2 7HX, UK
 Tel: 0141 204 2511 Fax: 0141 226 3109
 www.jacobsbatle.com

Client **Aberdeen Western Peripheral Route**

Project **Aberdeen Western Peripheral Route
 Environmental Statement, Part B - Northern Leg**

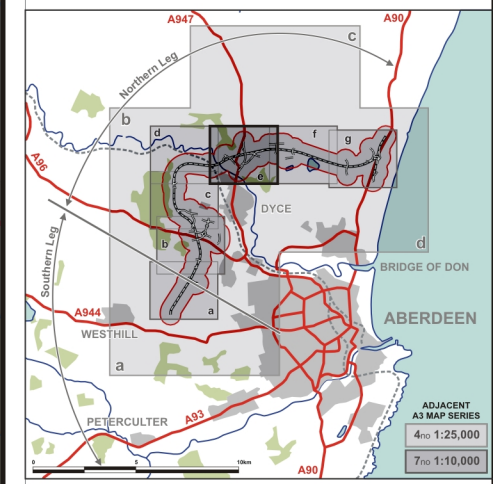
Title **Otter Survey
 Sheet 4 of 7**

| | | | |
|----------------|--------------|-----------|-----------|
| Drawing Status | FINAL | Revisions | |
| JB No. | 0010332 | Date | July 2007 |
| Figure No. | FIGURE 10.6d | Approved | SH |
| Scale | 1:10,000 | Checked | CH |
| Drawn | RB | signature | signature |

Based upon the Ordnance Survey mapping with the permission of Ordnance Survey on behalf of the controller of Her Majesty's Stationery Office © Crown Copyright 2006. Unauthorised reproduction infringes Crown Copyright and may lead to prosecution or civil proceedings. Scottish Executive Licence number: SE100020540 (2007)

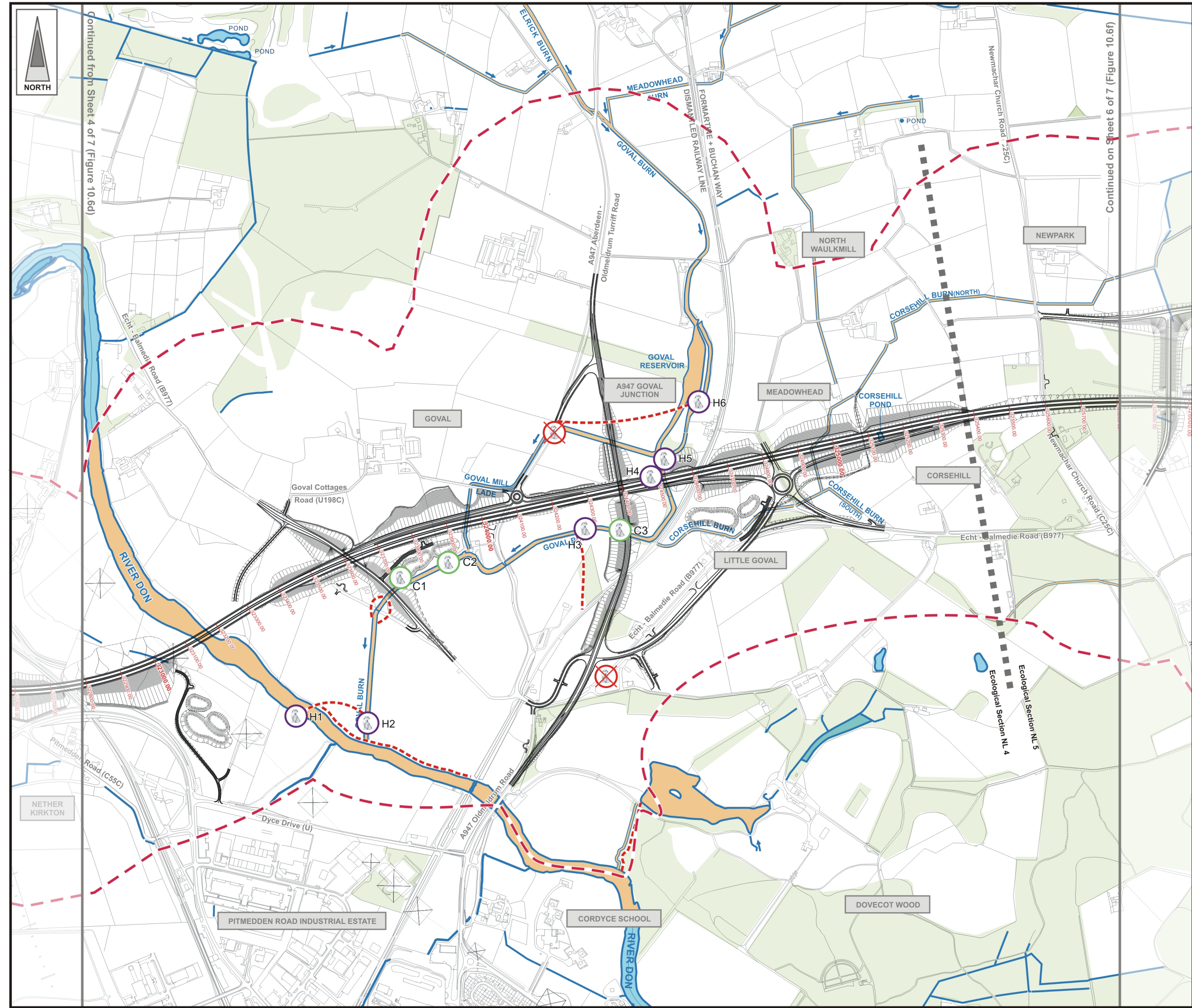
This drawing is not to be used in whole or part other than for the intended purpose and project as defined on this drawing. Refer to the contract for full terms and conditions. Maps produced by Jacobs UK Ltd. This map should NOT be rescaled. Copyright reserved.

FIGURE 10.6e



LEGEND

- Proposed Route (Engineering Profile 04/05/2007)
- Extent of Survey Area
- Woodland
- Water Features
- Otter Survey**
- Watercourses and Waterbodies Showing Signs of Use By Otters
- Holt
- Couch
- Otter Sighting
- Road Traffic Accident
- Otter Tracks



JE JACOBS
 95 Bothwell Street, Glasgow, G2 7HX, UK
 Tel: 0141 204 2511 Fax: 0141 226 3109
 www.jacobsbabtie.com

Client: **Aberdeen Western Peripheral Route**

Project: **Aberdeen Western Peripheral Route Environmental Statement, Part B - Northern Leg**

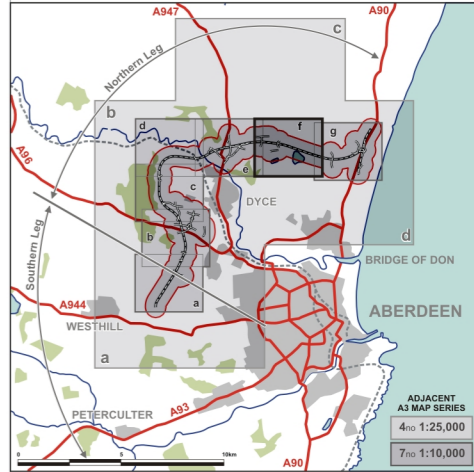
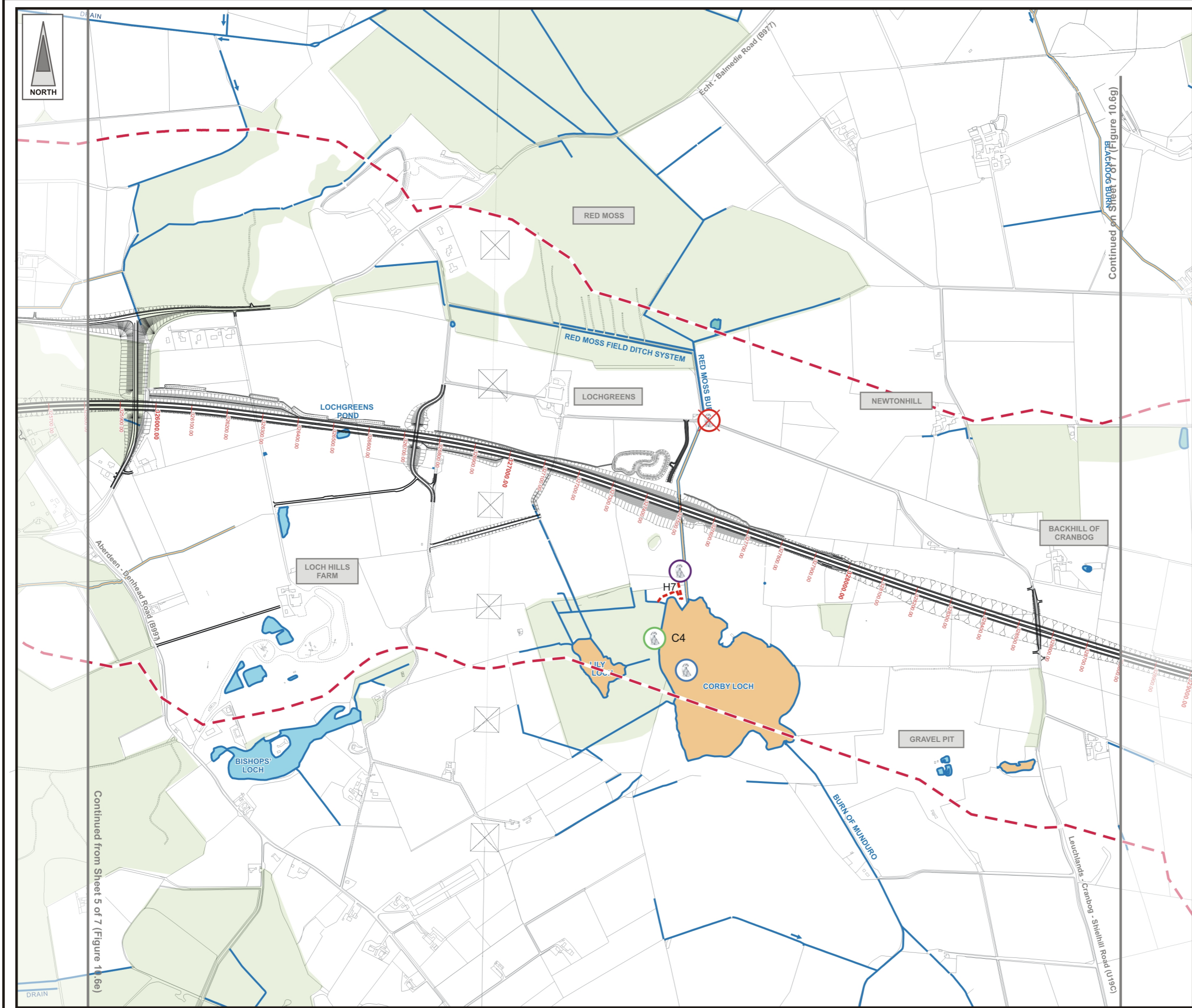
Title: **Otter Survey Sheet 5 of 7**

| | | | |
|----------------|--------------|-----------|-----------|
| Drawing Status | FINAL | Revisions | |
| JB No. | 0010332 | Date | July 2007 |
| Figure No. | FIGURE 10.6e | Checked | CH |
| Scale | 1:10,000 | Approved | SH |
| Drawn | RB | Checked | CH |
| | | Approved | SH |

Based upon the Ordnance Survey mapping with the permission of Ordnance Survey on behalf of the controller of Her Majesty's Stationery Office © Crown Copyright 2006. Unauthorised reproduction infringes Crown Copyright and may lead to prosecution or civil proceedings. Scottish Executive Licence number: SE100020540 (2007)

This drawing is not to be used in whole or part other than for the intended purpose and project as defined on this drawing. Refer to the contract for full terms and conditions. Maps produced by Jacobs UK Ltd. This map should NOT be rescaled. Copyright reserved.

FIGURE 10.6f



LEGEND

- Proposed Route
(Engineering Profile 04/05/2007)
- Extent of Survey Area
- Woodland
- Water Features
- Otter Survey**
- Watercourses and Waterbodies Showing Signs of Use By Otters
- Holt
- Couch
- Otter Sighting
- Road Traffic Accident
- Otter Tracks

JE JACOBS

95 Bothwell Street, Glasgow, G2 7HX, UK
Tel: 0141 204 2511 Fax: 0141 226 3109
www.jacobsbabtie.com

Client **Aberdeen Western Peripheral Route**

Project **Aberdeen Western Peripheral Route
Environmental Statement, Part B - Northern Leg**

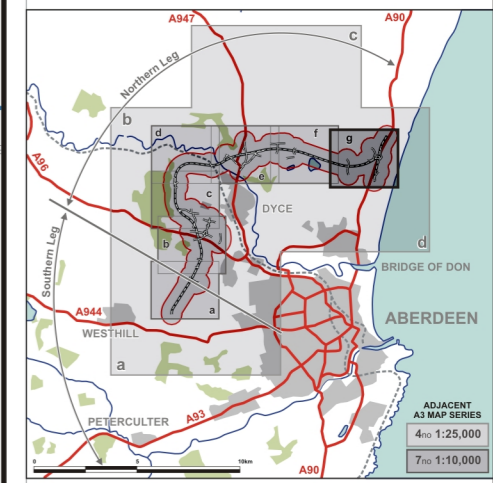
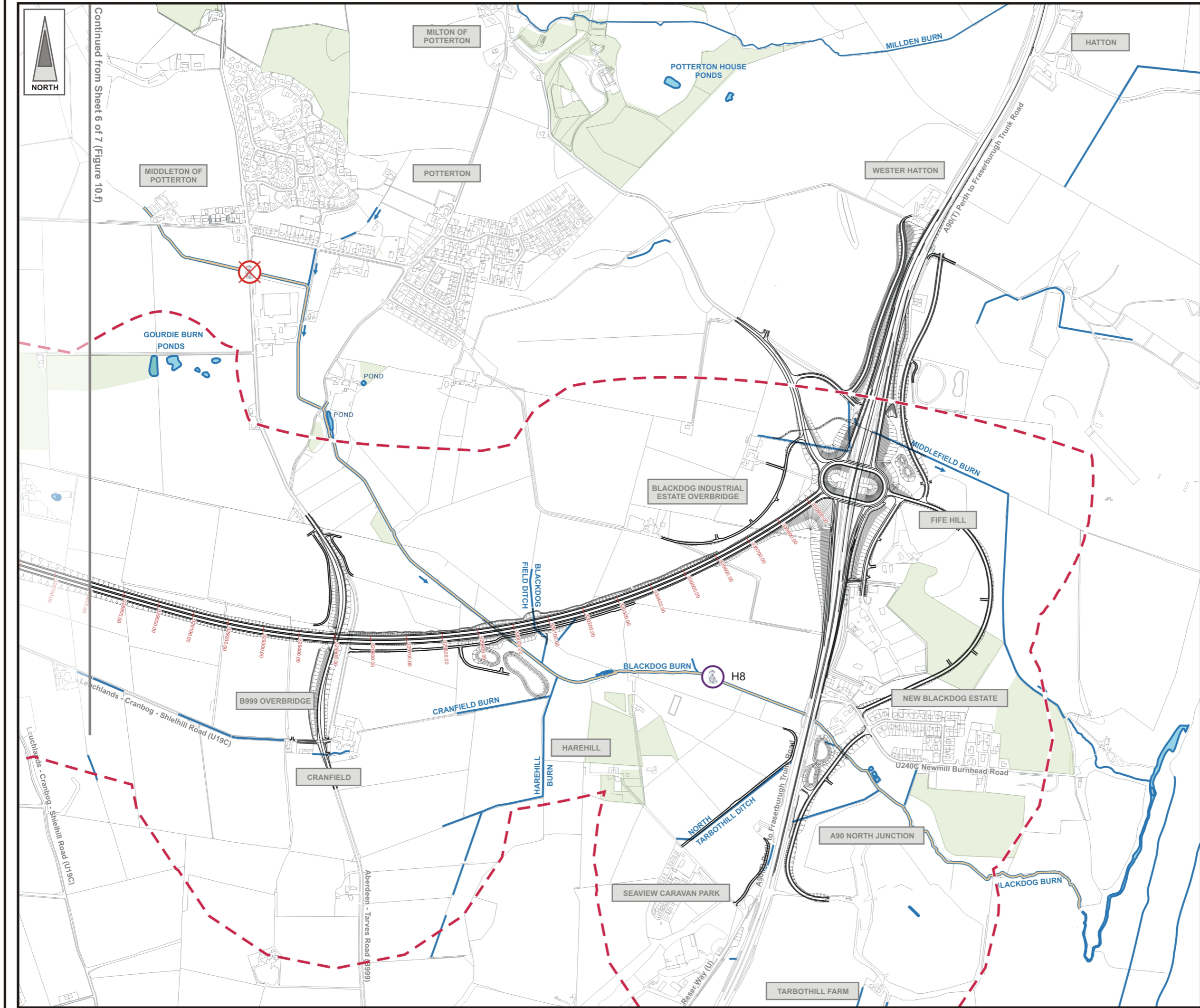
Title **Otter Survey
Sheet 6 of 7**

| | | | |
|----------------|--------------|-----------|-----------|
| Drawing Status | FINAL | Revisions | |
| JB No. | 0010332 | Date | July 2007 |
| Figure No. | FIGURE 10.6f | Approved | SH |
| Scale | 1:10,000 | Checked | CH |
| Drawn | RB | signature | signature |

Based upon the Ordnance Survey mapping with the permission of Ordnance Survey on behalf of the controller of Her Majesty's Stationery Office © Crown Copyright 2006. Unauthorised reproduction infringes Crown Copyright and may lead to prosecution or civil proceedings. Scottish Executive Licence number: SE100020540 (2007)

This drawing is not to be used in whole or part other than for the intended purpose and project as defined on this drawing. Refer to the contract for full terms and conditions. Maps produced by Jacobs UK Ltd. This map should NOT be rescaled. Copyright reserved.

FIGURE 10.6g



- LEGEND**
- Proposed Route (Engineering Profile 04/05/2007)
 - Extent of Survey Area
 - Woodland
 - Water Features
- Otter Survey**
- Watercourses and Waterbodies Showing Signs of Use By Otters
 - Holt
 - Couch
 - Otter Sighting
 - Road Traffic Accident
 - Otter Tracks

JE JACOBS
 95 Bothwell Street, Glasgow, G2 7HX, UK
 Tel: 0141 204 2511 Fax: 0141 226 3109
 www.jacobsbatle.com

Client: **Aberdeen Western Peripheral Route**

Project: **Aberdeen Western Peripheral Route Environmental Statement, Part B - Northern Leg**

Title: **Otter Survey Sheet 7 of 7**

| | | | |
|----------------|--------------|-----------|-----------|
| Drawing Status | FINAL | Revisions | |
| JB No. | 0010332 | Date | July 2007 |
| Figure No. | FIGURE 10.6g | Checked | CH |
| Scale | 1:10,000 | Approved | SH |
| Drawn | RB | Checked | CH |
| | | Approved | SH |

Based upon the Ordnance Survey mapping with the permission of Ordnance Survey on behalf of the controller of Her Majesty's Stationery Office © Crown Copyright 2006. Unauthorised reproduction infringes Crown Copyright and may lead to prosecution or civil proceedings. Scottish Executive Licence number: SE100020540 (2007)

This drawing is not to be used in whole or part other than for the intended purpose and project as defined on this drawing. Refer to the contract for full terms and conditions. Maps produced by Jacobs UK Ltd. This map should NOT be rescaled. Copyright reserved.